


S
799.1
F2macr
2002

Montana Angler Crowding Ratings 2001



STATE DOCUMENTS COLLECTION

SEP 2 2002

MONTANA STATE LIBRARY
1515 E. 6th AVE.
HELENA, MONTANA 59620



Montana
Fish, Wildlife & Parks

MONTANA STATE LIBRARY



3 0864 0014 7564 2

Annual Ratings

March 2001 - February 2002

Montana Fish, Wildlife and Parks
 Angler Crowding Ratings Sorted Alphabetically

For The Entire Year
 March, 2001 Through February, 2002

Water Name	County	Water Code	Residency	Crowding Ratings					Avg Number of People Seen						
				Avg.	1's	2's	3's	4's	5's	Avg.	1's	2's	3's	4's	5's
Abbot Creek	Flathead	1-080020-01	Total	1.50	1	1	0	0	0	3.5	3.0	4.0	0.0	0.0	0.0
			Resident	1.50	1	1	0	0	0	3.5	3.0	4.0	0.0	0.0	0.0
			Nonresident	0.00	0	0	0	0	0	0.0	0.0	0.0	0.0	0.0	0.0
Ackley Lake	Judith Basin	4-164300-05	Total	1.69	29	9	9	1	1	12.1	9.2	14.7	15.1	30.0	30.0
			Resident	1.76	25	9	9	1	1	12.2	8.9	14.7	15.1	30.0	30.0
			Nonresident	1.00	4	0	0	0	0	11.0	11.0	0.0	0.0	0.0	0.0
Acorn Lake	Sanders	1-058368-20	Total	1.00	1	0	0	0	0	0.0	0.0	0.0	0.0	0.0	0.0
			Resident	1.00	1	0	0	0	0	0.0	0.0	0.0	0.0	0.0	0.0
			Nonresident	0.00	0	0	0	0	0	0.0	0.0	0.0	0.0	0.0	0.0
Aero Lake, Lower	Park	5-228526-03	Total	1.00	1	0	0	0	0	4.0	4.0	0.0	0.0	0.0	0.0
			Resident	1.00	1	0	0	0	0	4.0	4.0	0.0	0.0	0.0	0.0
			Nonresident	0.00	0	0	0	0	0	0.0	0.0	0.0	0.0	0.0	0.0
Albicaulis Lake	Granite	2-067296-03	Total	3.00	0	0	1	0	0	5.0	0.0	0.0	5.0	0.0	0.0
			Resident	3.00	0	0	1	0	0	5.0	0.0	0.0	5.0	0.0	0.0
			Nonresident	0.00	0	0	0	0	0	0.0	0.0	0.0	0.0	0.0	0.0
Albino Lake	Carbon	5-227126-03	Total	2.00	0	2	0	0	0	4.0	0.0	4.0	0.0	0.0	0.0
			Resident	0.00	0	0	0	0	0	0.0	0.0	0.0	0.0	0.0	0.0
			Nonresident	2.00	0	2	0	0	0	4.0	0.0	4.0	0.0	0.0	0.0
Albro Lake	Madison	3-108200-03	Total	1.00	2	0	0	0	0	0.5	0.5	0.0	0.0	0.0	0.0
			Resident	1.00	2	0	0	0	0	0.5	0.5	0.0	0.0	0.0	0.0
			Nonresident	0.00	0	0	0	0	0	0.0	0.0	0.0	0.0	0.0	0.0
Alder Creek	Madison	3-130020-01	Total	1.00	2	0	0	0	0	0.0	0.0	0.0	0.0	0.0	0.0
			Resident	1.00	2	0	0	0	0	0.0	0.0	0.0	0.0	0.0	0.0
			Nonresident	0.00	0	0	0	0	0	0.0	0.0	0.0	0.0	0.0	0.0
Alder Gulch Creek	Madison	3-010040-01	Total	1.00	2	0	0	0	0	1.0	1.0	0.0	0.0	0.0	0.0
			Resident	1.00	1	0	0	0	0	1.0	1.0	0.0	0.0	0.0	0.0
			Nonresident	1.00	1	0	0	0	0	1.0	1.0	0.0	0.0	0.0	0.0



Montana Fish, Wildlife and Parks
 Angler Crowding Ratings Sorted Alphabetically

For The Entire Year

March, 2001 Through February, 2002

Water Name	County	Water Code	Residency	Crowding Ratings					Avg Number of People Seen								
				Avg.	1's	2's	3's	4's	5's	Avg.	1's	2's	3's	4's	5's		
Alice Creek	Lewis & Clark	2-040030-01	Total	1.25	3	1	0	0	0	0	0.8	0.0	3.0	0.0	0.0	0.0	
			Resident	1.33	2	1	0	0	0	0	1.0	0.0	3.0	0.0	0.0	0.0	0.0
			Nonresident	1.00	1	0	0	0	0	0	0.0	0.0	0.0	0.0	0.0	0.0	0.0
Alice Creek	Mineral	1-050064-10	Total	1.00	1	0	0	0	0	0	3.0	3.0	0.0	0.0	0.0	0.0	
			Resident	0.00	0	0	0	0	0	0	0.0	0.0	0.0	0.0	0.0	0.0	
			Nonresident	1.00	1	0	0	0	0	0	3.0	3.0	0.0	0.0	0.0	0.0	0.0
Alpine Lake	Granite	2-067315-03	Total	1.33	2	1	0	0	0	0	2.7	2.0	4.0	0.0	0.0	0.0	
			Resident	1.33	2	1	0	0	0	0	2.7	2.0	4.0	0.0	0.0	0.0	
			Nonresident	0.00	0	0	0	0	0	0	0.0	0.0	0.0	0.0	0.0	0.0	
Alpine Lake	Madison	3-137960-03	Total	1.50	1	1	0	0	0	0	6.0	2.0	10.0	0.0	0.0	0.0	
			Resident	2.00	0	1	0	0	0	0	10.0	0.0	10.0	0.0	0.0	0.0	
			Nonresident	1.00	1	0	0	0	0	0	2.0	2.0	0.0	0.0	0.0	0.0	
Altoona Lakes	Granite	2-067324-03	Total	2.00	1	0	1	0	0	0	4.0	2.0	0.0	6.0	0.0	0.0	
			Resident	2.00	1	0	1	0	0	0	4.0	2.0	0.0	6.0	0.0	0.0	
			Nonresident	0.00	0	0	0	0	0	0	0.0	0.0	0.0	0.0	0.0	0.0	
Alvord Lake	Lincoln	1-117840-03	Total	1.50	4	1	1	0	0	0	6.2	1.8	10.0	20.0	0.0	0.0	
			Resident	1.50	4	1	1	0	0	0	6.2	1.8	10.0	20.0	0.0	0.0	
			Nonresident	0.00	0	0	0	0	0	0	0.0	0.0	0.0	0.0	0.0	0.0	
Amc Settling Pond #2	Deer Lodge	2-067281-07	Total	2.67	1	0	1	1	0	0	3.7	2.0	0.0	8.0	1.0	0.0	
			Resident	2.50	1	0	0	0	1	0	1.5	2.0	0.0	0.0	1.0	0.0	
			Nonresident	3.00	0	0	0	1	0	0	8.0	0.0	0.0	8.0	0.0	0.0	
Amc Settling Pond #3	Deer Lodge	2-067282-07	Total	2.50	1	0	0	0	1	0	1.5	2.0	0.0	0.0	1.0	0.0	
			Resident	2.50	1	0	0	0	1	0	1.5	2.0	0.0	0.0	1.0	0.0	
			Nonresident	0.00	0	0	0	0	0	0	0.0	0.0	0.0	0.0	0.0	0.0	
Amc Wildlife Pond	Deer Lodge	2-067283-07	Total	3.00	0	0	0	1	0	0	7.0	0.0	0.0	7.0	0.0	0.0	
			Resident	3.00	0	0	0	1	0	0	7.0	0.0	0.0	7.0	0.0	0.0	
			Nonresident	0.00	0	0	0	0	0	0	0.0	0.0	0.0	0.0	0.0	0.0	



Montana Fish, Wildlife and Parks
 Angler Crowding Ratings Sorted Alphabetically
 For The Entire Year
 March, 2001 Through February, 2002

Water Name	County	Water Code	Residency	Crowding Ratings					Avg Number of People Seen						
				Avg.	1's	2's	3's	4's	5's	Avg.	1's	2's	3's	4's	5's
American Fork Creek	Sweet Grass/Wheatland	5-180120-01	Total	1.00	1	0	0	0	0	0.0	0.0	0.0	0.0	0.0	0.0
			Resident	1.00	1	0	0	0	0	0.0	0.0	0.0	0.0	0.0	0.0
			Nonresident	0.00	0	0	0	0	0	0.0	0.0	0.0	0.0	0.0	0.0
Andrus Creek	Beaverhead	3-020125-01	Total	1.00	1	0	0	0	0	3.0	3.0	0.0	0.0	0.0	0.0
			Resident	1.00	1	0	0	0	0	3.0	3.0	0.0	0.0	0.0	0.0
			Nonresident	0.00	0	0	0	0	0	0.0	0.0	0.0	0.0	0.0	0.0
Antelope Dam	Custer	7-211700-08	Total	1.00	1	0	0	0	0	0.0	0.0	0.0	0.0	0.0	0.0
			Resident	1.00	1	0	0	0	0	0.0	0.0	0.0	0.0	0.0	0.0
			Nonresident	0.00	0	0	0	0	0	0.0	0.0	0.0	0.0	0.0	0.0
Anvil Lake	Park	5-227163-03	Total	1.00	1	0	0	0	0	0.0	0.0	0.0	0.0	0.0	0.0
			Resident	0.00	0	0	0	0	0	0.0	0.0	0.0	0.0	0.0	0.0
			Nonresident	1.00	1	0	0	0	0	0.0	0.0	0.0	0.0	0.0	0.0
Aquarius Lake	Park	5-227168-03	Total	5.00	0	0	0	0	0	0.0	0.0	0.0	0.0	0.0	0.0
			Resident	5.00	0	0	0	0	0	0.0	0.0	0.0	0.0	0.0	0.0
			Nonresident	0.00	0	0	0	0	0	0.0	0.0	0.0	0.0	0.0	0.0
Arapooish Pond	Big Horn	5-227169-07	Total	1.33	2	1	0	0	0	1.3	1.0	2.0	0.0	0.0	0.0
			Resident	1.33	2	1	0	0	0	1.3	1.0	2.0	0.0	0.0	0.0
			Nonresident	0.00	0	0	0	0	0	0.0	0.0	0.0	0.0	0.0	0.0
Armstrong Spring Creek	Park	3-220140-01	Total	1.89	22	14	5	6	0	6.3	4.0	7.0	9.8	10.7	0.0
			Resident	1.58	6	5	1	0	0	5.3	4.0	7.4	3.0	0.0	0.0
			Nonresident	2.00	16	9	4	6	0	6.7	3.9	6.8	11.5	10.7	0.0
Arrowhead Lake	Sanders	1-058384-20	Total	1.00	1	0	0	0	0	5.0	5.0	0.0	0.0	0.0	0.0
			Resident	1.00	1	0	0	0	0	5.0	5.0	0.0	0.0	0.0	0.0
			Nonresident	0.00	0	0	0	0	0	0.0	0.0	0.0	0.0	0.0	0.0
Ashley Creek	Flathead	1-070140-01	Total	1.50	1	1	0	0	0	1.5	0.0	3.0	0.0	0.0	0.0
			Resident	1.50	1	1	0	0	0	1.5	0.0	3.0	0.0	0.0	0.0
			Nonresident	0.00	0	0	0	0	0	0.0	0.0	0.0	0.0	0.0	0.0

Montana Fish, Wildlife and Parks
 Angler Crowding Ratings Sorted Alphabetically

For The Entire Year
 March, 2001 Through February, 2002

Water Name	County	Water Code	Residency	Crowding Ratings					Avg Number of People Seen						
				Avg.	1's	2's	3's	4's	5's	Avg.	1's	2's	3's	4's	5's
Ashley Lake	Flathead	1-075220-03	Total	1.39	26	4	1	1	1	9.0	6.9	16.0	0.0	3.0	50.0
			Resident	1.48	20	4	1	1	1	9.4	6.8	16.0	0.0	3.0	50.0
			Nonresident	1.00	6	0	0	0	0	7.2	7.2	0.0	0.0	0.0	0.0
Astral Lake	Park	5-227190-03	Total	1.00	1	0	0	0	0	2.0	2.0	0.0	0.0	0.0	0.0
			Resident	0.00	0	0	0	0	0	0.0	0.0	0.0	0.0	0.0	0.0
			Nonresident	1.00	1	0	0	0	0	2.0	2.0	0.0	0.0	0.0	0.0
Avalanche Lake	Madison	3-136880-03	Total	2.00	1	0	1	0	0	26.0	2.0	0.0	50.0	0.0	0.0
			Resident	1.00	1	0	0	0	0	2.0	2.0	0.0	0.0	0.0	0.0
			Nonresident	3.00	0	0	1	0	0	50.0	0.0	0.0	50.0	0.0	0.0
Axolotl Lake #1	Madison	3-136920-03	Total	1.00	3	0	0	0	0	33.7	33.7	0.0	0.0	0.0	0.0
			Resident	1.00	3	0	0	0	0	33.7	33.7	0.0	0.0	0.0	0.0
			Nonresident	0.00	0	0	0	0	0	0.0	0.0	0.0	0.0	0.0	0.0
Bacon Rind Creek	Gallatin	3-090114-01	Total	1.00	1	0	0	0	0	2.0	2.0	0.0	0.0	0.0	0.0
			Resident	0.00	0	0	0	0	0	0.0	0.0	0.0	0.0	0.0	0.0
			Nonresident	1.00	1	0	0	0	0	2.0	2.0	0.0	0.0	0.0	0.0
Badger Creek	Glacier/Pondera	4-140200-01	Total	1.00	4	0	0	0	0	1.3	1.3	0.0	0.0	0.0	0.0
			Resident	1.00	2	0	0	0	0	2.5	2.5	0.0	0.0	0.0	0.0
			Nonresident	1.00	2	0	0	0	0	0.0	0.0	0.0	0.0	0.0	0.0
Bailey Reservoir	Hill	6-154535-07	Total	1.00	6	0	0	0	0	2.8	2.8	0.0	0.0	0.0	0.0
			Resident	1.00	6	0	0	0	0	2.8	2.8	0.0	0.0	0.0	0.0
			Nonresident	0.00	0	0	0	0	0	0.0	0.0	0.0	0.0	0.0	0.0
Bair Reservoir	Meagher	4-187750-05	Total	1.14	6	1	0	0	0	5.0	2.5	20.0	0.0	0.0	0.0
			Resident	1.14	6	1	0	0	0	5.0	2.5	20.0	0.0	0.0	0.0
			Nonresident	0.00	0	0	0	0	0	0.0	0.0	0.0	0.0	0.0	0.0
Baker Creek	Gallatin	3-090152-01	Total	1.00	2	0	0	0	0	0.5	0.5	0.0	0.0	0.0	0.0
			Resident	1.00	2	0	0	0	0	0.5	0.5	0.0	0.0	0.0	0.0
			Nonresident	0.00	0	0	0	0	0	0.0	0.0	0.0	0.0	0.0	0.0



Montana Fish, Wildlife and Parks
 Angler Crowding Ratings Sorted Alphabetically
 For The Entire Year
 March, 2001 Through February, 2002

Water Name	County	Water Code	Residency	Crowding Ratings					Avg Number of People Seen							
				Avg.	1's	2's	3's	4's	5's	Avg.	1's	2's	3's	4's	5's	
Baker Lake	Ravalli	2-037225-03	Total	1.50	1	1	0	0	0	0	4.5	1.0	8.0	0.0	0.0	0.0
			Resident	2.00	0	1	0	0	0	0	8.0	0.0	8.0	0.0	0.0	0.0
			Nonresident	1.00	1	0	0	0	0	0	1.0	1.0	0.0	0.0	0.0	0.0
Baker Lake	Lincoln	1-117850-03	Total	1.00	1	0	0	0	0	0	20.0	20.0	0.0	0.0	0.0	0.0
			Resident	1.00	1	0	0	0	0	0	20.0	20.0	0.0	0.0	0.0	0.0
			Nonresident	0.00	0	0	0	0	0	0	0.0	0.0	0.0	0.0	0.0	0.0
Baker Lake	Fallon	7-211778-20	Total	2.40	2	1	1	0	1	1	2.0	1.0	5.0	0.0	0.0	3.0
			Resident	2.40	2	1	1	0	1	1	2.0	1.0	5.0	0.0	0.0	3.0
			Nonresident	0.00	0	0	0	0	0	0	0.0	0.0	0.0	0.0	0.0	0.0
Barker Lake, Lower	Deer Lodge	2-068512-03	Total	1.00	1	0	0	0	0	0	3.0	3.0	0.0	0.0	0.0	0.0
			Resident	1.00	1	0	0	0	0	0	3.0	3.0	0.0	0.0	0.0	0.0
			Nonresident	0.00	0	0	0	0	0	0	0.0	0.0	0.0	0.0	0.0	0.0
Barr Creek	Lewis & Clark	4-200350-01	Total	1.00	1	0	0	0	0	0	0.0	0.0	0.0	0.0	0.0	0.0
			Resident	1.00	1	0	0	0	0	0	0.0	0.0	0.0	0.0	0.0	0.0
			Nonresident	0.00	0	0	0	0	0	0	0.0	0.0	0.0	0.0	0.0	0.0
Barta Pond	Fergus	4-164400-07	Total	1.00	1	0	0	0	0	0	1.0	1.0	0.0	0.0	0.0	0.0
			Resident	1.00	1	0	0	0	0	0	1.0	1.0	0.0	0.0	0.0	0.0
			Nonresident	0.00	0	0	0	0	0	0	0.0	0.0	0.0	0.0	0.0	0.0
Basin Creek	Sweet Grass	5-220224-01	Total	1.00	1	0	0	0	0	0	0.0	0.0	0.0	0.0	0.0	0.0
			Resident	1.00	1	0	0	0	0	0	0.0	0.0	0.0	0.0	0.0	0.0
			Nonresident	0.00	0	0	0	0	0	0	0.0	0.0	0.0	0.0	0.0	0.0
Basin Creek Lake	Carbon	5-227224-03	Total	1.00	4	0	0	0	0	0	3.0	3.0	0.0	0.0	0.0	0.0
			Resident	1.00	3	0	0	0	0	0	3.7	3.7	0.0	0.0	0.0	0.0
			Nonresident	1.00	1	0	0	0	0	0	1.0	1.0	0.0	0.0	0.0	0.0
Bass Creek	Ravalli	2-030200-01	Total	2.50	1	1	1	1	1	0	5.5	0.0	15.0	5.0	2.0	0.0
			Resident	2.33	1	1	0	0	1	0	5.7	0.0	15.0	0.0	2.0	0.0
			Nonresident	3.00	0	0	0	1	0	0	5.0	0.0	0.0	5.0	0.0	0.0



Montana Fish, Wildlife and Parks
 Angler Crowding Ratings Sorted Alphabetically
 For The Entire Year
 March, 2001 Through February, 2002

Water Name	County	Water Code	Residency	Crowding Ratings					Avg Number of People Seen						
				Avg.	1's	2's	3's	4's	5's	Avg.	1's	2's	3's	4's	5's
Battle Creek	Beaverhead	3-010350-01	Total	1.00	1	0	0	0	0	0.0	0.0	0.0	0.0	0.0	0.0
			Resident	1.00	1	0	0	0	0	0.0	0.0	0.0	0.0	0.0	0.0
			Nonresident	0.00	0	0	0	0	0	0.0	0.0	0.0	0.0	0.0	0.0
Battle Creek	Blaine	6-150200-01	Total	1.00	1	0	0	0	0	0.0	0.0	0.0	0.0	0.0	0.0
			Resident	1.00	1	0	0	0	0	0.0	0.0	0.0	0.0	0.0	0.0
			Nonresident	0.00	0	0	0	0	0	0.0	0.0	0.0	0.0	0.0	0.0
Battle Creek	Meagher	3-170272-01	Total	1.00	1	0	0	0	0	0.0	0.0	0.0	0.0	0.0	0.0
			Resident	1.00	1	0	0	0	0	0.0	0.0	0.0	0.0	0.0	0.0
			Nonresident	0.00	0	0	0	0	0	0.0	0.0	0.0	0.0	0.0	0.0
Bean Lake	Lewis & Clark	4-178720-05	Total	1.40	16	2	0	2	0	5.7	4.3	8.0	0.0	14.0	0.0
			Resident	1.40	16	2	0	2	0	5.7	4.3	8.0	0.0	14.0	0.0
			Nonresident	0.00	0	0	0	0	0	0.0	0.0	0.0	0.0	0.0	0.0
Bear Creek	Beaverhead	3-010422-01	Total	1.00	1	0	0	0	0	1.0	1.0	0.0	0.0	0.0	0.0
			Resident	1.00	1	0	0	0	0	1.0	1.0	0.0	0.0	0.0	0.0
			Nonresident	0.00	0	0	0	0	0	0.0	0.0	0.0	0.0	0.0	0.0
Bear Creek	Missoula	2-030225-01	Total	1.00	1	0	0	0	0	0.0	0.0	0.0	0.0	0.0	0.0
			Resident	1.00	1	0	0	0	0	0.0	0.0	0.0	0.0	0.0	0.0
			Nonresident	0.00	0	0	0	0	0	0.0	0.0	0.0	0.0	0.0	0.0
Bear Creek	Ravalli	2-030250-01	Total	1.33	2	1	0	0	0	2.0	0.5	5.0	0.0	0.0	0.0
			Resident	1.33	2	1	0	0	0	2.0	0.5	5.0	0.0	0.0	0.0
			Nonresident	0.00	0	0	0	0	0	0.0	0.0	0.0	0.0	0.0	0.0
Bear Creek	Flathead	1-080540-01	Total	3.00	0	0	1	0	0	5.0	0.0	0.0	5.0	0.0	0.0
			Resident	3.00	0	0	1	0	0	5.0	0.0	0.0	5.0	0.0	0.0
			Nonresident	0.00	0	0	0	0	0	0.0	0.0	0.0	0.0	0.0	0.0
Bear Creek	Flathead	1-080560-10	Total	1.00	1	0	0	0	0	1.0	1.0	0.0	0.0	0.0	0.0
			Resident	1.00	1	0	0	0	0	1.0	1.0	0.0	0.0	0.0	0.0
			Nonresident	0.00	0	0	0	0	0	0.0	0.0	0.0	0.0	0.0	0.0



Montana Fish, Wildlife and Parks
 Angler Crowding Ratings Sorted Alphabetically
 For The Entire Year
 March, 2001 Through February, 2002

Water Name	County	Water Code	Residency	Crowding Ratings					Avg Number of People Seen											
				Avg.	1's	2's	3's	4's	5's	Avg.	1's	2's	3's	4's	5's					
Beardsley Lake	Custer	7-211820-20	Total	1.00	2	0	0	0	0	0	0	0	0	0.5	0.5	0.0	0.0	0.0	0.0	
			Resident	1.00	1	0	0	0	0	0	0	0	0	0	0.0	0.0	0.0	0.0	0.0	0.0
			Nonresident	1.00	1	0	0	0	0	0	0	0	0	0	1.0	1.0	0.0	0.0	0.0	0.0
Beardsley Pond	Custer	7-211821-07	Total	1.00	1	0	0	0	0	0	0	0	0	1.0	1.0	0.0	0.0	0.0	0.0	
			Resident	1.00	1	0	0	0	0	0	0	0	0	0	1.0	1.0	0.0	0.0	0.0	0.0
			Nonresident	0.00	0	0	0	0	0	0	0	0	0	0	0.0	0.0	0.0	0.0	0.0	0.0
Bearpaw Lake	Hill	6-154560-05	Total	2.03	18	9	7	3	2	2	2	2	13.3	7.4	13.6	17.7	28.3	27.5		
			Resident	2.00	16	9	6	2	2	2	12.7	6.3	13.6	19.0	27.5	27.5				
			Nonresident	2.25	2	0	1	1	0	0	0	18.3	16.5	0.0	10.0	30.0	0.0			
Beauty Lake	Park	5-227243-03	Total	1.00	1	0	0	0	0	0	0	0	0.0	0.0	0.0	0.0	0.0	0.0		
			Resident	0.00	0	0	0	0	0	0	0	0	0	0.0	0.0	0.0	0.0	0.0		
			Nonresident	1.00	1	0	0	0	0	0	0	0	0	0.0	0.0	0.0	0.0	0.0		
Beaver Creek	Madison	3-010480-01	Total	1.00	2	0	0	0	0	0	0	0	0.0	0.0	0.0	0.0	0.0	0.0		
			Resident	1.00	1	0	0	0	0	0	0	0	0	0.0	0.0	0.0	0.0	0.0		
			Nonresident	1.00	1	0	0	0	0	0	0	0	0	0.0	0.0	0.0	0.0	0.0		
Beaver Creek	Jefferson	3-100360-01	Total	1.00	1	0	0	0	0	0	0	0	0.0	0.0	0.0	0.0	0.0	0.0		
			Resident	1.00	1	0	0	0	0	0	0	0	0	0.0	0.0	0.0	0.0	0.0		
			Nonresident	0.00	0	0	0	0	0	0	0	0	0	0.0	0.0	0.0	0.0	0.0		
Beaver Creek	Wibaux/Fallon	7-120100-02	Total	1.00	5	0	0	0	0	0	0	0.0	0.0	0.0	0.0	0.0	0.0	0.0		
			Resident	1.00	5	0	0	0	0	0	0	0	0	0.0	0.0	0.0	0.0	0.0		
			Nonresident	0.00	0	0	0	0	0	0	0	0	0	0.0	0.0	0.0	0.0	0.0		
Beaver Creek	Fergus	4-160200-01	Total	1.00	2	0	0	0	0	0	0	0.0	0.0	0.0	0.0	0.0	0.0	0.0		
			Resident	1.00	2	0	0	0	0	0	0	0	0	0.0	0.0	0.0	0.0	0.0		
			Nonresident	0.00	0	0	0	0	0	0	0	0	0	0.0	0.0	0.0	0.0	0.0		
Beaver Creek Reservoir	Hill	6-154570-03	Total	2.20	14	17	9	1	4	4	10.8	8.7	12.1	11.4	2.0	13.0				
			Resident	2.20	14	16	9	1	4	10.8	8.7	12.3	11.4	2.0	13.0					
			Nonresident	2.00	0	1	0	0	0	10.0	0.0	10.0	0.0	0.0	0.0					



Montana Fish, Wildlife and Parks
 Angler Crowding Ratings Sorted Alphabetically

For The Entire Year
 March, 2001 Through February, 2002

Water Name	County	Water Code	Residency	Crowding Ratings					Avg Number of People Seen							
				Avg.	1's	2's	3's	4's	5's	Avg.	1's	2's	3's	4's	5's	
Beaver Creek Sec 01	Hill	6-150280-01	Total	2.00	6	1	1	1	1	1	6.3	2.8	21.0	20.0	5.0	0.0
			Resident	2.00	6	1	1	1	1	1	6.3	2.8	21.0	20.0	5.0	0.0
			Nonresident	0.00	0	0	0	0	0	0	0.0	0.0	0.0	0.0	0.0	0.0
Beaver Creek Sec 02	Hill	6-150320-01	Total	1.00	1	0	0	0	0	0	4.0	4.0	0.0	0.0	0.0	0.0
			Resident	1.00	1	0	0	0	0	0	4.0	4.0	0.0	0.0	0.0	0.0
			Nonresident	0.00	0	0	0	0	0	0	0.0	0.0	0.0	0.0	0.0	0.0
Beaver Creek Sec 03	Hill	6-150340-01	Total	2.00	0	1	0	0	0	0	16.0	0.0	16.0	0.0	0.0	0.0
			Resident	2.00	0	1	0	0	0	0	16.0	0.0	16.0	0.0	0.0	0.0
			Nonresident	0.00	0	0	0	0	0	0	0.0	0.0	0.0	0.0	0.0	0.0
Beaver Lake	Missoula	1-075295-20	Total	1.63	4	3	1	0	0	5.8	1.8	6.3	20.0	0.0	0.0	
			Resident	1.63	4	3	1	0	0	5.8	1.8	6.3	20.0	0.0	0.0	
			Nonresident	0.00	0	0	0	0	0	0.0	0.0	0.0	0.0	0.0	0.0	
Beaver Lake	Flathead	1-075300-03	Total	2.67	1	0	1	1	0	4.3	5.0	0.0	3.0	5.0	0.0	
			Resident	2.67	1	0	1	1	0	4.3	5.0	0.0	3.0	5.0	0.0	
			Nonresident	0.00	0	0	0	0	0	0.0	0.0	0.0	0.0	0.0	0.0	
Beaverhead River	Beaverhead/Madis On	3-010500-01	Total	2.96	26	12	26	22	19	16.1	4.9	8.7	19.0	21.2	26.3	
			Resident	3.11	7	1	8	6	6	11.4	2.3	12.0	10.0	21.0	14.2	
			Nonresident	2.91	19	11	18	16	13	17.8	5.9	8.4	23.0	21.3	31.9	
Beaverhead River Drainage	Beaverhead	3-010495-10	Total	1.00	1	0	0	0	0	1.0	1.0	0.0	0.0	0.0	0.0	
			Resident	0.00	0	0	0	0	0	0.0	0.0	0.0	0.0	0.0	0.0	
			Nonresident	1.00	1	0	0	0	0	1.0	1.0	0.0	0.0	0.0	0.0	
Beaverhead River Drainage	Beaverhead	3-018480-20	Total	1.00	4	0	0	0	0	2.5	2.5	0.0	0.0	0.0	0.0	
			Resident	0.00	0	0	0	0	0	0.0	0.0	0.0	0.0	0.0	0.0	
			Nonresident	1.00	4	0	0	0	0	2.5	2.5	0.0	0.0	0.0	0.0	
Beavertail Hill Pond	Missoula	2-067350-07	Total	1.83	3	2	0	1	0	6.5	7.0	6.5	0.0	5.0	0.0	
			Resident	1.83	3	2	0	1	0	6.5	7.0	6.5	0.0	5.0	0.0	
			Nonresident	0.00	0	0	0	0	0	0.0	0.0	0.0	0.0	0.0	0.0	



Montana Fish, Wildlife and Parks
 Angler Crowding Ratings Sorted Alphabetically

For The Entire Year
 March, 2001 Through February, 2002

Water Name	County	Water Code	Residency	Crowding Ratings					Avg Number of People Seen												
				Avg.	1's	2's	3's	4's	5's	Avg.	1's	2's	3's	4's	5's						
Beehive Lake	Madison	3-097372-03	Total	1.00	1	0	0	0	0	0	0	0	0	0	0	0	0	0	0	0	
			Resident	1.00	1	0	0	0	0	0	0	0	0	0	0	0	0	0	0	0	0
			Nonresident	0.00	0	0	0	0	0	0	0	0	0	0	0	0	0	0	0	0	0
Bell Lake	Madison	3-108240-03	Total	1.00	3	0	0	0	0	0	0	0	0	0	0	0	0	0	0	0	
			Resident	1.00	3	0	0	0	0	0	0	0	0	0	0	0	0	0	0	0	0
			Nonresident	0.00	0	0	0	0	0	0	0	0	0	0	0	0	0	0	0	0	0
Bell Pond	Phillips	6-154580-07	Total	2.00	0	1	0	0	0	0	0	0	0	0	0	0	0	0	0	0	
			Resident	2.00	0	1	0	0	0	0	0	0	0	0	0	0	0	0	0	0	0
			Nonresident	0.00	0	0	0	0	0	0	0	0	0	0	0	0	0	0	0	0	0
Belt Creek	Cascade	4-170544-01	Total	1.56	31	11	3	2	1	1	1	1	1	1	1	1	1	1	1	1	
			Resident	1.55	29	10	2	2	1	1	1	1	1	1	1	1	1	1	1	1	1
			Nonresident	1.75	2	1	1	0	0	0	0	0	0	0	0	0	0	0	0	0	0
Ben Hart Creek	Gallatin	3-090304-01	Total	2.00	1	1	1	1	0	0	0	0	0	0	0	0	0	0	0	0	
			Resident	3.00	0	0	1	0	0	0	0	0	0	0	0	0	0	0	0	0	0
			Nonresident	1.50	1	1	1	0	0	0	0	0	0	0	0	0	0	0	0	0	0
Benedict Creek	Missoula	2-040450-01	Total	1.50	1	1	0	0	0	0	0	0	0	0	0	0	0	0	0	0	
			Resident	0.00	0	0	0	0	0	0	0	0	0	0	0	0	0	0	0	0	0
			Nonresident	1.50	1	1	0	0	0	0	0	0	0	0	0	0	0	0	0	0	0
Betts Lake	Lincoln	1-117900-20	Total	1.00	1	0	0	0	0	0	0	0	0	0	0	0	0	0	0	0	
			Resident	1.00	1	0	0	0	0	0	0	0	0	0	0	0	0	0	0	0	0
			Nonresident	0.00	0	0	0	0	0	0	0	0	0	0	0	0	0	0	0	0	0
Big Casino Creek Reservoir	Fergus	4-164628-07	Total	2.50	2	0	0	1	0	0	1	0	0	0	0	0	0	0	0	0	
			Resident	2.50	2	0	0	1	0	0	1	0	0	0	0	0	0	0	0	0	0
			Nonresident	0.00	0	0	0	0	0	0	0	0	0	0	0	0	0	0	0	0	0
Big Cherry Creek	Lincoln	1-110400-01	Total	1.00	2	0	0	0	0	0	0	0	0	0	0	0	0	0	0	0	
			Resident	1.00	2	0	0	0	0	0	0	0	0	0	0	0	0	0	0	0	0
			Nonresident	0.00	0	0	0	0	0	0	0	0	0	0	0	0	0	0	0	0	0



Montana Fish, Wildlife and Parks
 Angler Crowding Ratings Sorted Alphabetically

For The Entire Year

March, 2001 Through February, 2002

Water Name	County	Water Code	Residency	Crowding Ratings					Avg Number of People Seen						
				Avg.	1's	2's	3's	4's	5's	Avg.	1's	2's	3's	4's	5's
Big Creek	Ravalli	2-030425-01	Total	1.56	6	2	0	1	0	1.1	0.7	1.0	0.0	4.0	0.0
			Resident	1.20	4	1	0	0	0	0.8	0.5	2.0	0.0	0.0	0.0
			Nonresident	2.00	2	1	0	1	0	1.5	1.0	0.0	0.0	4.0	0.0
Big Creek	Mineral	2-050464-01	Total	1.50	1	1	0	0	0	11.0	2.0	20.0	0.0	0.0	0.0
			Resident	0.00	0	0	0	0	0	0.0	0.0	0.0	0.0	0.0	
			Nonresident	1.50	1	1	0	0	0	11.0	2.0	20.0	0.0	0.0	0.0
Big Creek	Flathead	1-080680-01	Total	2.00	0	1	0	0	0	8.0	0.0	8.0	0.0	0.0	0.0
			Resident	2.00	0	1	0	0	0	8.0	0.0	8.0	0.0	0.0	0.0
			Nonresident	0.00	0	0	0	0	0	0.0	0.0	0.0	0.0	0.0	0.0
Big Creek	Lincoln	1-110420-01	Total	1.22	8	0	1	0	0	1.2	1.1	0.0	2.0	0.0	0.0
			Resident	1.29	6	0	1	0	0	1.3	1.2	0.0	2.0	0.0	0.0
			Nonresident	1.00	2	0	0	0	0	1.0	1.0	0.0	0.0	0.0	0.0
Big Creek	Park	3-220476-01	Total	1.00	1	0	0	0	0	0.0	0.0	0.0	0.0	0.0	0.0
			Resident	1.00	1	0	0	0	0	0.0	0.0	0.0	0.0	0.0	0.0
			Nonresident	0.00	0	0	0	0	0	0.0	0.0	0.0	0.0	0.0	0.0
Big Creek Lake #3	Ravalli	2-037327-03	Total	3.00	0	1	0	1	0	8.5	0.0	4.0	0.0	13.0	0.0
			Resident	3.00	0	1	0	1	0	8.5	0.0	4.0	0.0	13.0	0.0
			Nonresident	0.00	0	0	0	0	0	0.0	0.0	0.0	0.0	0.0	0.0
Big Elk Creek	Wheatland	5-180360-01	Total	1.00	1	0	0	0	0	0.0	0.0	0.0	0.0	0.0	0.0
			Resident	1.00	1	0	0	0	0	0.0	0.0	0.0	0.0	0.0	0.0
			Nonresident	0.00	0	0	0	0	0	0.0	0.0	0.0	0.0	0.0	0.0
Big Hole River Drainage	Beaverhead	3-020360-10	Total	1.00	2	0	0	0	0	1.5	1.5	0.0	0.0	0.0	0.0
			Resident	0.00	0	0	0	0	0	0.0	0.0	0.0	0.0	0.0	
			Nonresident	1.00	2	0	0	0	0	1.5	1.5	0.0	0.0	0.0	0.0
Big Hole River Drainage	Beaverhead	3-027290-20	Total	1.00	4	0	0	0	0	3.8	3.8	0.0	0.0	0.0	0.0
			Resident	1.00	2	0	0	0	0	0.0	0.0	0.0	0.0	0.0	
			Nonresident	1.00	2	0	0	0	0	7.5	7.5	0.0	0.0	0.0	0.0



Montana Fish, Wildlife and Parks
 Angler Crowding Ratings Sorted Alphabetically
 For The Entire Year
 March, 2001 Through February, 2002

Water Name	County	Water Code	Residency	Crowding Ratings					Avg Number of People Seen						
				Avg.	1's	2's	3's	4's	5's	Avg.	1's	2's	3's	4's	5's
Big Hole River Sec 01 Beaverhead/Madis on/S Bow		3-020425-01	Total	2.03	53	19	17	9	7	10.6	4.0	8.5	22.7	19.1	25.7
			Resident	2.23	17	5	4	6	3	7.7	1.8	6.6	9.8	18.2	19.3
			Nonresident	1.93	36	14	13	3	4	12.0	5.0	9.1	26.7	21.0	30.5
Big Hole River Sec 02 Beaverhead/Madis on/S Bow		3-020450-01	Total	2.15	31	19	20	7	3	14.7	5.8	14.2	17.1	46.1	21.7
			Resident	2.57	5	6	5	3	2	12.6	4.2	7.3	19.0	13.3	32.5
			Nonresident	2.00	26	13	15	4	1	15.5	6.1	17.3	16.5	70.8	0.0
Big Hole River Sec 03 Beaverhead		3-020475-01	Total	1.92	24	4	7	1	4	14.9	2.2	16.3	35.9	50.0	45.0
			Resident	1.60	8	0	1	0	1	4.6	1.3	0.0	6.0	0.0	30.0
			Nonresident	2.03	16	4	6	1	3	18.4	2.6	16.3	40.8	50.0	50.0
Big Horn Dam	Roosevelt	6-164545-07	Total	5.00	0	0	0	0	1	100.0	0.0	0.0	0.0	0.0	100.0
			Resident	5.00	0	0	0	0	1	100.0	0.0	0.0	0.0	0.0	100.0
			Nonresident	0.00	0	0	0	0	0	0.0	0.0	0.0	0.0	0.0	0.0
Big Lake Creek	Beaverhead	3-020500-01	Total	2.00	0	1	0	0	0	20.0	0.0	20.0	0.0	0.0	0.0
			Resident	0.00	0	0	0	0	0	0.0	0.0	0.0	0.0	0.0	0.0
			Nonresident	2.00	0	1	0	0	0	20.0	0.0	20.0	0.0	0.0	0.0
Big Muddy Creek	Roosevelt/Sheridan	6-160280-02	Total	2.00	2	0	0	1	0	2.3	0.5	0.0	0.0	6.0	0.0
			Resident	2.00	2	0	0	1	0	2.3	0.5	0.0	0.0	6.0	0.0
			Nonresident	0.00	0	0	0	0	0	0.0	0.0	0.0	0.0	0.0	0.0
Big Pipestone Creek	Jefferson	3-100680-01	Total	1.00	1	0	0	0	0	0.0	0.0	0.0	0.0	0.0	0.0
			Resident	1.00	1	0	0	0	0	0.0	0.0	0.0	0.0	0.0	0.0
			Nonresident	0.00	0	0	0	0	0	0.0	0.0	0.0	0.0	0.0	0.0
Big Pozega Lake	Granite	2-069006-03	Total	3.00	0	0	1	0	0	9.0	0.0	0.0	9.0	0.0	0.0
			Resident	3.00	0	0	1	0	0	9.0	0.0	0.0	9.0	0.0	0.0
			Nonresident	0.00	0	0	0	0	0	0.0	0.0	0.0	0.0	0.0	0.0
Big Salmon Lake	Flathead/Powell	1-088140-03	Total	1.50	1	1	0	0	0	0.0	0.0	0.0	0.0	0.0	0.0
			Resident	1.00	1	0	0	0	0	0.0	0.0	0.0	0.0	0.0	0.0
			Nonresident	2.00	0	1	0	0	0	0.0	0.0	0.0	0.0	0.0	0.0



Montana Fish, Wildlife and Parks
 Angler Crowding Ratings Sorted Alphabetically
 For The Entire Year
 March, 2001 Through February, 2002

Water Name	County	Water Code	Residency	Crowding Ratings					Avg Number of People Seen						
				Avg.	1's	2's	3's	4's	5's	Avg.	1's	2's	3's	4's	5's
Big Salmon River	Missoula/Powell/ Flathead	1-080740-01	Total	1.00	1	0	0	0	0	0.0	0.0	0.0	0.0	0.0	0.0
			Resident	1.00	1	0	0	0	0	0.0	0.0	0.0	0.0	0.0	0.0
			Nonresident	0.00	0	0	0	0	0	0.0	0.0	0.0	0.0	0.0	0.0
Big Sandy Creek	Hill/Chouteau	6-150440-01	Total	1.00	1	0	0	0	0	1.0	1.0	0.0	0.0	0.0	0.0
			Resident	1.00	1	0	0	0	0	1.0	1.0	0.0	0.0	0.0	0.0
			Nonresident	0.00	0	0	0	0	0	0.0	0.0	0.0	0.0	0.0	0.0
Big Sheep Creek	Beaverhead	3-016740-01	Total	1.00	7	0	0	0	0	2.4	2.4	0.0	0.0	0.0	0.0
			Resident	1.00	5	0	0	0	0	3.2	3.2	0.0	0.0	0.0	0.0
			Nonresident	1.00	2	0	0	0	0	0.5	0.5	0.0	0.0	0.0	0.0
Big Sky Pond	Madison	3-136950-07	Total	1.67	4	1	0	1	0	6.8	6.5	0.0	0.0	15.0	0.0
			Resident	1.25	3	1	0	0	0	4.0	5.3	0.0	0.0	0.0	0.0
			Nonresident	2.50	1	0	0	1	0	12.5	10.0	0.0	0.0	15.0	0.0
Big Spring Creek Sec 01	Fergus	4-160300-01	Total	2.00	0	1	0	0	0	10.0	0.0	10.0	0.0	0.0	0.0
			Resident	0.00	0	0	0	0	0	0.0	0.0	0.0	0.0	0.0	0.0
			Nonresident	2.00	0	1	0	0	0	10.0	0.0	10.0	0.0	0.0	0.0
Big Spring Creek Sec 01	Fergus	4-160301-01	Total	2.67	1	1	0	0	1	5.3	0.0	10.0	0.0	0.0	6.0
			Resident	2.67	1	1	0	0	1	5.3	0.0	10.0	0.0	0.0	6.0
			Nonresident	0.00	0	0	0	0	0	0.0	0.0	0.0	0.0	0.0	0.0
Big Spring Creek Sec 02	Fergus	4-160310-01	Total	1.64	40	16	11	2	0	3.9	2.2	6.2	6.0	8.0	0.0
			Resident	1.61	32	13	7	2	0	3.4	2.1	4.0	7.1	8.0	0.0
			Nonresident	1.73	8	3	4	0	0	5.7	2.8	15.7	4.0	0.0	0.0
Big Timber Creek	Sweet Grass	5-220518-01	Total	2.00	5	2	2	0	1	4.8	1.0	5.5	8.5	0.0	15.0
			Resident	2.11	4	2	2	0	1	5.3	1.3	5.5	8.5	0.0	15.0
			Nonresident	1.00	1	0	0	0	0	0.0	0.0	0.0	0.0	0.0	0.0
Big Timber Trout Pond #1	Rosebud	7-211886-07	Total	1.00	2	0	0	0	0	0.0	0.0	0.0	0.0	0.0	0.0
			Resident	1.00	2	0	0	0	0	0.0	0.0	0.0	0.0	0.0	0.0
			Nonresident	0.00	0	0	0	0	0	0.0	0.0	0.0	0.0	0.0	0.0



Montana Fish, Wildlife and Parks
 Angler Crowding Ratings Sorted Alphabetically
 For The Entire Year
 March, 2001 Through February, 2002

Water Name	County	Water Code	Residency	Crowding Ratings					Avg Number of People Seen						
				sparse - - - - crowded					sparse - - - - crowded						
				Avg.	1's	2's	3's	4's	5's	Avg.	1's	2's	3's	4's	5's
Bighorn Lake	Big Horn	5-229835-05	Total	2.22	98	61	51	23	19	27.2	21.2	25.7	27.8	33.3	53.9
			Resident	2.24	65	43	36	19	11	29.0	23.7	26.6	25.4	35.8	70.5
			Nonresident	2.18	33	18	15	4	8	23.1	16.3	23.7	33.5	21.3	31.3
Bighorn River Sec 01	Big Horn	5-220490-01	Total	2.37	19	6	10	7	4	32.0	20.1	8.7	86.5	18.9	10.0
			Resident	2.10	10	4	2	2	2	3.3	1.5	1.8	1.5	1.0	20.0
			Nonresident	2.58	9	2	8	5	2	54.0	40.7	22.5	107.8	26.0	0.0
Bighorn River Sec 02	Big Horn	5-220495-01	Total	2.73	35	35	34	23	21	35.1	17.9	21.9	38.4	52.5	61.8
			Resident	2.48	17	18	15	4	8	17.2	5.2	15.3	20.6	17.5	40.9
			Nonresident	2.91	18	17	19	19	13	48.0	29.8	28.9	52.4	59.8	74.6
Bighorn River Sec 03	Big Horn	5-220496-01	Total	3.51	40	54	142	122	132	49.6	27.8	26.8	44.7	54.2	66.6
			Resident	3.77	14	19	45	39	79	43.9	40.1	13.7	38.4	53.6	50.3
			Nonresident	3.35	26	35	97	83	53	53.4	21.2	33.9	47.6	54.5	90.9
Birch Creek	Chouteau	4-160340-01	Total	1.00	1	0	0	0	0	5.0	5.0	0.0	0.0	0.0	0.0
			Resident	1.00	1	0	0	0	0	5.0	5.0	0.0	0.0	0.0	0.0
			Nonresident	0.00	0	0	0	0	0	0.0	0.0	0.0	0.0	0.0	0.0
Birch Lake	Flathead	1-075320-03	Total	1.00	3	0	0	0	0	1.7	1.7	0.0	0.0	0.0	0.0
			Resident	1.00	3	0	0	0	0	1.7	1.7	0.0	0.0	0.0	0.0
			Nonresident	0.00	0	0	0	0	0	0.0	0.0	0.0	0.0	0.0	0.0
Bison Creek	Jefferson	3-100720-01	Total	2.50	1	0	0	1	0	0.0	0.0	0.0	0.0	0.0	0.0
			Resident	2.50	1	0	0	1	0	0.0	0.0	0.0	0.0	0.0	0.0
			Nonresident	0.00	0	0	0	0	0	0.0	0.0	0.0	0.0	0.0	0.0
Bitterroot River Drainage	Ravalli	2-034860-10	Total	3.00	0	0	1	0	0	15.0	0.0	0.0	15.0	0.0	0.0
			Resident	0.00	0	0	0	0	0	0.0	0.0	0.0	0.0	0.0	0.0
			Nonresident	3.00	0	0	1	0	0	15.0	0.0	0.0	15.0	0.0	0.0
Bitterroot River Drainage	Ravalli	2-038865-20	Total	1.00	2	0	0	0	0	1.0	1.0	0.0	0.0	0.0	0.0
			Resident	1.00	2	0	0	0	0	1.0	1.0	0.0	0.0	0.0	0.0
			Nonresident	0.00	0	0	0	0	0	0.0	0.0	0.0	0.0	0.0	0.0



Montana Fish, Wildlife and Parks
 Angler Crowding Ratings Sorted Alphabetically
 For The Entire Year
 March, 2001 Through February, 2002

Water Name	County	Water Code	Residency	Crowding Ratings					Avg Number of People Seen						
				Avg.	1's	2's	3's	4's	5's	Avg.	1's	2's	3's	4's	5's
Bitterroot River Sec 01	Missoula/Ravalli	2-030475-01	Total	2.20	121	61	57	31	20	7.4	3.5	6.1	9.4	14.2	18.3
			Resident	2.31	84	46	44	25	19	7.5	2.7	6.6	9.2	13.5	19.2
			Nonresident	1.88	37	15	13	6	1	6.9	5.2	4.7	10.2	17.2	0.0
Bitterroot River Sec 02	Ravalli	2-030500-01	Total	2.27	158	81	78	43	33	8.4	4.2	8.3	9.7	14.0	18.3
			Resident	2.54	80	49	55	36	29	7.9	2.7	5.6	8.3	12.9	19.6
			Nonresident	1.80	78	32	23	7	4	9.2	5.8	12.3	12.9	20.0	8.8
Black Lake	Flathead	1-075360-03	Total	1.00	1	0	0	0	0	2.0	2.0	0.0	0.0	0.0	0.0
			Resident	0.00	0	0	0	0	0	0.0	0.0	0.0	0.0	0.0	0.0
			Nonresident	1.00	1	0	0	0	0	2.0	2.0	0.0	0.0	0.0	0.0
Black Lake	Flathead	1-088160-03	Total	1.00	1	0	0	0	0	2.0	2.0	0.0	0.0	0.0	0.0
			Resident	1.00	1	0	0	0	0	2.0	2.0	0.0	0.0	0.0	0.0
			Nonresident	0.00	0	0	0	0	0	0.0	0.0	0.0	0.0	0.0	0.0
Black Sand Spring Creek	Gallatin	3-130528-01	Total	3.00	0	0	1	0	0	10.0	0.0	0.0	10.0	0.0	0.0
			Resident	3.00	0	0	1	0	0	10.0	0.0	0.0	10.0	0.0	0.0
			Nonresident	0.00	0	0	0	0	0	0.0	0.0	0.0	0.0	0.0	0.0
Blackfeet Indian Reservaton	Glacier	4-140310-10	Total	2.00	0	1	0	0	0	15.0	0.0	15.0	0.0	0.0	0.0
			Resident	2.00	0	1	0	0	0	15.0	0.0	15.0	0.0	0.0	0.0
			Nonresident	0.00	0	0	0	0	0	0.0	0.0	0.0	0.0	0.0	0.0
Blackfeet Indian Reservaton	Glacier	4-146930-20	Total	2.00	0	1	0	0	0	10.0	0.0	10.0	0.0	0.0	0.0
			Resident	2.00	0	1	0	0	0	10.0	0.0	10.0	0.0	0.0	0.0
			Nonresident	0.00	0	0	0	0	0	0.0	0.0	0.0	0.0	0.0	0.0
Blackfoot Lake	Flathead	1-088180-03	Total	1.00	3	0	0	0	0	0.7	0.7	0.0	0.0	0.0	0.0
			Resident	1.00	3	0	0	0	0	0.7	0.7	0.0	0.0	0.0	0.0
			Nonresident	0.00	0	0	0	0	0	0.0	0.0	0.0	0.0	0.0	0.0
Blackfoot River Drainage	Missoula	2-043650-10	Total	1.00	1	0	0	0	0	0.0	0.0	0.0	0.0	0.0	0.0
			Resident	0.00	0	0	0	0	0	0.0	0.0	0.0	0.0	0.0	0.0
			Nonresident	1.00	1	0	0	0	0	0.0	0.0	0.0	0.0	0.0	0.0



Montana Fish, Wildlife and Parks
 Angler Crowding Ratings Sorted Alphabetically
 For The Entire Year
 March, 2001 Through February, 2002

Water Name	County	Water Code	Residency	Crowding Ratings					Avg Number of People Seen				
				sparse - - - - crowded					sparse - - - - crowded				
				1's	2's	3's	4's	5's	Avg.	1's	2's	3's	4's
Blackfoot River Drainage	Lewis & Clark	2-046855-20	Total	1	0	0	0	0	0.0	0.0	0.0	0.0	0.0
			Resident	1	0	0	0	0	0.0	0.0	0.0	0.0	0.0
			Nonresident	0	0	0	0	0	0.0	0.0	0.0	0.0	0.0
Blackfoot River Drainage	Missoula	2-046980-20	Total	2	0	0	0	0	1.00	0.5	0.0	0.0	0.0
			Resident	1	0	0	0	0	1.00	1.0	0.0	0.0	0.0
			Nonresident	1	0	0	0	0	1.00	0.0	0.0	0.0	0.0
Blackfoot River Drainage	Powell	2-047150-20	Total	1	0	0	0	0	1.00	4.0	0.0	0.0	0.0
			Resident	1	0	0	0	0	1.00	4.0	0.0	0.0	0.0
			Nonresident	0	0	0	0	0	0.00	0.0	0.0	0.0	0.0
Blackfoot River Sec 01	Missoula	2-040600-01	Total	56	19	25	16	17	2.39	4.5	12.8	11.9	18.7
			Resident	31	12	16	15	17	2.73	3.1	12.2	12.4	19.3
			Nonresident	25	7	9	1	0	1.67	6.3	14.0	10.9	10.0
Blackfoot River Sec 02	Missoula/Powell	2-040630-01	Total	47	23	14	9	5	2.00	5.5	14.0	13.4	11.6
			Resident	28	14	11	6	4	2.11	5.5	11.2	16.1	12.3
			Nonresident	19	9	3	3	1	1.80	5.5	18.3	3.3	10.0
Blackfoot River Sec 03	Powell	2-040645-01	Total	35	6	5	5	4	1.85	3.2	5.8	9.8	15.6
			Resident	17	4	2	4	2	1.97	2.2	7.5	15.0	13.3
			Nonresident	18	2	3	1	2	1.73	4.2	2.5	6.3	25.0
Blackfoot River Sec 04	Powell/Lewis & Clark	2-040660-01	Total	35	9	5	3	1	1.60	2.7	17.1	4.2	15.7
			Resident	22	6	4	3	1	1.75	2.4	5.2	5.3	15.7
			Nonresident	13	3	1	0	0	1.29	3.3	41.0	0.0	0.0
Blacktail Creek	Meagher	5-180450-01	Total	0	0	1	0	0	3.00	0.0	0.0	0.0	0.0
			Resident	0	0	1	0	0	3.00	0.0	0.0	0.0	0.0
			Nonresident	0	0	0	0	0	0.00	0.0	0.0	0.0	0.0
Blacktail Deer Creek	Beaverhead	3-010720-01	Total	4	0	1	0	0	1.40	1.3	0.0	3.0	0.0
			Resident	3	0	1	0	0	1.50	1.7	0.0	3.0	0.0
			Nonresident	1	0	0	0	0	1.00	0.0	0.0	0.0	0.0



Montana Fish, Wildlife and Parks
 Angler Crowding Ratings Sorted Alphabetically
 For The Entire Year
 March, 2001 Through February, 2002

Water Name	County	Water Code	Residency	Crowding Ratings					Avg Number of People Seen												
				Avg.	1's	2's	3's	4's	5's	Avg.	1's	2's	3's	4's	5's						
Blanchard Creek	Missoula	2-040690-01	Total	2.00	0	1	0	0	0	0	0	0	0	4.0	0.0	4.0	0.0	0.0	0.0	0.0	
			Resident	2.00	0	1	0	0	0	0	0	0	0	0	4.0	0.0	4.0	0.0	0.0	0.0	0.0
			Nonresident	0.00	0	0	0	0	0	0	0	0	0	0	0.0	0.0	0.0	0.0	0.0	0.0	0.0
Blanchard Lake	Missoula	2-046150-03	Total	1.00	1	0	0	0	0	0	0	0	0	10.0	10.0	0.0	0.0	0.0	0.0	0.0	0.0
			Resident	1.00	1	0	0	0	0	0	0	0	0	0	10.0	10.0	0.0	0.0	0.0	0.0	0.0
			Nonresident	0.00	0	0	0	0	0	0	0	0	0	0	0.0	0.0	0.0	0.0	0.0	0.0	0.0
Blanchard Lake	Flathead	1-075400-04	Total	1.72	11	3	2	2	2	0	0	0	0	5.7	3.9	9.0	12.5	3.5	0.0	0.0	0.0
			Resident	1.76	10	3	2	2	0	0	0	0	0	0	5.8	3.9	9.0	12.5	3.5	0.0	0.0
			Nonresident	1.00	1	0	0	0	0	0	0	0	0	0	4.0	4.0	0.0	0.0	0.0	0.0	0.0
Blast Lake	Flathead	1-075410-03	Total	1.00	1	0	0	0	0	0	0	0	0	0.0	0.0	0.0	0.0	0.0	0.0	0.0	0.0
			Resident	1.00	1	0	0	0	0	0	0	0	0	0	0.0	0.0	0.0	0.0	0.0	0.0	0.0
			Nonresident	0.00	0	0	0	0	0	0	0	0	0	0	0.0	0.0	0.0	0.0	0.0	0.0	0.0
Blm Sec 13 Reservoir	Garfield	7-164469-07	Total	1.00	1	0	0	0	0	0	0	0	0	2.0	2.0	0.0	0.0	0.0	0.0	0.0	0.0
			Resident	1.00	1	0	0	0	0	0	0	0	0	0	2.0	2.0	0.0	0.0	0.0	0.0	0.0
			Nonresident	0.00	0	0	0	0	0	0	0	0	0	0	0.0	0.0	0.0	0.0	0.0	0.0	0.0
Blodgett Creek	Ravalli	2-030550-01	Total	1.50	2	2	0	0	0	0	0	0	0	1.5	1.0	2.0	0.0	0.0	0.0	0.0	0.0
			Resident	2.00	0	1	0	0	0	0	0	0	0	0	4.0	0.0	4.0	0.0	0.0	0.0	0.0
			Nonresident	1.33	2	1	0	0	0	0	0	0	0	0	0.7	1.0	0.0	0.0	0.0	0.0	0.0
Blodgett Lake	Ravalli	2-037350-03	Total	1.00	1	0	0	0	0	0	0	0	0	0.0	0.0	0.0	0.0	0.0	0.0	0.0	0.0
			Resident	1.00	1	0	0	0	0	0	0	0	0	0	0.0	0.0	0.0	0.0	0.0	0.0	0.0
			Nonresident	0.00	0	0	0	0	0	0	0	0	0	0	0.0	0.0	0.0	0.0	0.0	0.0	0.0
Bloody Dick Creek	Beaverhead	3-010740-01	Total	1.17	5	1	0	0	0	0	0	0	2.2	1.6	5.0	0.0	0.0	0.0	0.0	0.0	0.0
			Resident	1.25	3	1	0	0	0	0	0	0	0	0	2.8	2.0	5.0	0.0	0.0	0.0	0.0
			Nonresident	1.00	2	0	0	0	0	0	0	0	0	0	1.0	1.0	0.0	0.0	0.0	0.0	0.0
Blossom Lake	Sanders	1-058448-03	Total	1.00	1	0	0	0	0	0	0	0	3.0	3.0	0.0	0.0	0.0	0.0	0.0	0.0	0.0
			Resident	1.00	1	0	0	0	0	0	0	0	0	0	3.0	3.0	0.0	0.0	0.0	0.0	0.0
			Nonresident	0.00	0	0	0	0	0	0	0	0	0	0	0.0	0.0	0.0	0.0	0.0	0.0	0.0



Montana Fish, Wildlife and Parks
 Angler Crowding Ratings Sorted Alphabetically

For The Entire Year

March, 2001 Through February, 2002

Water Name	County	Water Code	Residency	Crowding Ratings					Avg Number of People Seen						
				Avg.	1's	2's	3's	4's	5's	Avg.	1's	2's	3's	4's	5's
Blubber Creek	Lewis & Clark	4-200950-01	Total	1.00	1	0	0	0	0	0.0	0.0	0.0	0.0	0.0	0.0
			Resident	1.00	1	0	0	0	0	0.0	0.0	0.0	0.0	0.0	0.0
			Nonresident	0.00	0	0	0	0	0	0.0	0.0	0.0	0.0	0.0	0.0
Blue Danube Lake	Madison	3-136960-03	Total	1.00	1	0	0	0	0	0.0	0.0	0.0	0.0	0.0	0.0
			Resident	1.00	1	0	0	0	0	0.0	0.0	0.0	0.0	0.0	0.0
			Nonresident	0.00	0	0	0	0	0	0.0	0.0	0.0	0.0	0.0	0.0
Blue Joint Creek	Ravalli	2-030575-01	Total	2.00	1	0	1	0	0	2.5	3.0	0.0	2.0	0.0	0.0
			Resident	2.00	1	0	1	0	0	2.5	3.0	0.0	2.0	0.0	0.0
			Nonresident	0.00	0	0	0	0	0	0.0	0.0	0.0	0.0	0.0	0.0
Blue Lake	Flathead	1-075420-03	Total	1.00	3	0	0	0	0	0.3	0.3	0.0	0.0	0.0	0.0
			Resident	1.00	3	0	0	0	0	0.3	0.3	0.0	0.0	0.0	0.0
			Nonresident	0.00	0	0	0	0	0	0.0	0.0	0.0	0.0	0.0	0.0
Blue Lake	Sweet Grass	5-227306-03	Total	1.67	2	0	1	0	0	4.3	4.0	0.0	5.0	0.0	0.0
			Resident	1.67	2	0	1	0	0	4.3	4.0	0.0	5.0	0.0	0.0
			Nonresident	0.00	0	0	0	0	0	0.0	0.0	0.0	0.0	0.0	0.0
Blue Paradise Lake	Madison	3-137020-03	Total	1.00	1	0	0	0	0	0.0	0.0	0.0	0.0	0.0	0.0
			Resident	1.00	1	0	0	0	0	0.0	0.0	0.0	0.0	0.0	0.0
			Nonresident	0.00	0	0	0	0	0	0.0	0.0	0.0	0.0	0.0	0.0
Bluebird Lake	Lincoln	1-117960-03	Total	2.33	1	0	2	0	0	3.3	0.0	0.0	5.0	0.0	0.0
			Resident	2.00	1	0	1	0	0	0.0	0.0	0.0	0.0	0.0	0.0
			Nonresident	3.00	0	0	1	0	0	10.0	0.0	0.0	10.0	0.0	0.0
Bluewater Creek	Carbon	5-220714-01	Total	1.00	4	0	0	0	0	0.3	0.3	0.0	0.0	0.0	0.0
			Resident	1.00	4	0	0	0	0	0.3	0.3	0.0	0.0	0.0	0.0
			Nonresident	0.00	0	0	0	0	0	0.0	0.0	0.0	0.0	0.0	0.0
Bohn Lake	Powell	2-067410-03	Total	1.50	1	1	1	0	0	1.0	0.0	2.0	0.0	0.0	0.0
			Resident	1.50	1	1	1	0	0	1.0	0.0	2.0	0.0	0.0	0.0
			Nonresident	0.00	0	0	0	0	0	0.0	0.0	0.0	0.0	0.0	0.0



Montana Fish, Wildlife and Parks
 Angler Crowding Ratings Sorted Alphabetically

For The Entire Year

March, 2001 Through February, 2002

Water Name	County	Water Code	Residency	Crowding Ratings					Avg Number of People Seen						
				Avg.	1's	2's	3's	4's	5's	Avg.	1's	2's	3's	4's	5's
Boot Jack Lake	Flathead	1-075480-03	Total	2.44	5	1	0	0	3	5.9	4.2	8.0	0.0	0.0	8.0
			Resident	2.71	4	0	0	0	3	5.9	4.3	0.0	0.0	0.0	8.0
			Nonresident	1.50	1	1	0	0	0	6.0	4.0	8.0	0.0	0.0	0.0
Boot Jack Lake	Lincoln	1-117980-03	Total	1.29	5	2	0	0	0	2.9	2.6	3.5	0.0	0.0	0.0
			Resident	1.20	4	1	0	0	0	2.8	2.8	3.0	0.0	0.0	0.0
			Nonresident	1.50	1	1	0	0	0	3.0	2.0	4.0	0.0	0.0	0.0
Boulder Creek	Ravalli	2-030600-01	Total	3.00	0	0	1	0	0	30.0	0.0	0.0	30.0	0.0	0.0
			Resident	3.00	0	0	1	0	0	30.0	0.0	0.0	30.0	0.0	0.0
			Nonresident	0.00	0	0	0	0	0	0.0	0.0	0.0	0.0	0.0	0.0
Boulder Creek	Granite	2-060646-01	Total	1.00	3	0	0	0	0	0.7	0.7	0.0	0.0	0.0	0.0
			Resident	1.00	2	0	0	0	0	1.0	1.0	0.0	0.0	0.0	0.0
			Nonresident	1.00	1	0	0	0	0	0.0	0.0	0.0	0.0	0.0	0.0
Boulder Creek	Madison	3-130680-10	Total	3.00	0	0	1	0	0	15.0	0.0	0.0	15.0	0.0	0.0
			Resident	0.00	0	0	0	0	0	0.0	0.0	0.0	0.0	0.0	0.0
			Nonresident	3.00	0	0	1	0	0	15.0	0.0	0.0	15.0	0.0	0.0
Boulder Lake	Ravalli	2-037400-03	Total	1.00	1	0	0	0	0	0.0	0.0	0.0	0.0	0.0	0.0
			Resident	1.00	1	0	0	0	0	0.0	0.0	0.0	0.0	0.0	0.0
			Nonresident	0.00	0	0	0	0	0	0.0	0.0	0.0	0.0	0.0	0.0
Boulder Lake	Granite	2-067447-03	Total	1.50	1	1	0	0	0	1.0	0.0	2.0	0.0	0.0	0.0
			Resident	1.50	1	1	0	0	0	1.0	0.0	2.0	0.0	0.0	0.0
			Nonresident	0.00	0	0	0	0	0	0.0	0.0	0.0	0.0	0.0	0.0
Boulder Lake, Lower	Madison	3-108880-03	Total	2.00	2	1	0	1	0	7.5	4.0	2.0	0.0	20.0	0.0
			Resident	2.00	2	1	0	1	0	7.5	4.0	2.0	0.0	20.0	0.0
			Nonresident	0.00	0	0	0	0	0	0.0	0.0	0.0	0.0	0.0	0.0
Boulder River	Jefferson	3-100840-01	Total	1.24	32	8	1	0	0	2.9	1.8	6.3	10.0	0.0	0.0
			Resident	1.29	23	7	1	0	0	3.1	1.9	6.3	10.0	0.0	0.0
			Nonresident	1.10	9	1	0	0	0	2.1	1.7	6.0	0.0	0.0	0.0



Montana Fish, Wildlife and Parks
 Angler Crowding Ratings Sorted Alphabetically
 For The Entire Year
 March, 2001 Through February, 2002

Water Name	County	Water Code	Residency	Crowding Ratings					Avg Number of People Seen						
				Avg.	1's	2's	3's	4's	5's	Avg.	1's	2's	3's	4's	5's
Boulder River Sec 01	Sweet Grass	5-220742-01	Total	1.71	54	14	13	2	4	5.4	2.7	5.4	11.5	17.5	15.0
			Resident	1.80	39	10	10	2	4	5.5	2.3	4.8	12.5	17.5	15.0
			Nonresident	1.45	15	4	3	0	0	4.9	3.8	6.8	8.0	0.0	0.0
Boulder River Sec 02	Sweet Grass	5-220756-01	Total	1.27	8	3	0	0	0	3.7	2.4	7.3	0.0	0.0	0.0
			Resident	1.40	3	2	0	0	0	5.2	2.3	9.5	0.0	0.0	0.0
			Nonresident	1.17	5	1	0	0	0	2.5	2.4	3.0	0.0	0.0	0.0
Boulware Reservoir	Custer	7-211945-03	Total	1.33	2	1	0	0	0	3.0	2.5	4.0	0.0	0.0	0.0
			Resident	1.33	2	1	0	0	0	3.0	2.5	4.0	0.0	0.0	0.0
			Nonresident	0.00	0	0	0	0	0	0.0	0.0	0.0	0.0	0.0	0.0
Bowman Creek	Flathead	1-080830-01	Total	1.00	1	0	0	0	0	0.0	0.0	0.0	0.0	0.0	0.0
			Resident	0.00	0	0	0	0	0	0.0	0.0	0.0	0.0	0.0	0.0
			Nonresident	1.00	1	0	0	0	0	0.0	0.0	0.0	0.0	0.0	0.0
Bowman Reservoir	Valley	6-154710-07	Total	1.00	1	0	0	0	0	6.0	6.0	0.0	0.0	0.0	0.0
			Resident	1.00	1	0	0	0	0	6.0	6.0	0.0	0.0	0.0	0.0
			Nonresident	0.00	0	0	0	0	0	0.0	0.0	0.0	0.0	0.0	0.0
Box Elder Creek Reservoir	Sheridan	6-164495-05	Total	1.68	10	5	4	0	0	7.1	5.5	9.2	8.5	0.0	0.0
			Resident	1.72	9	5	4	0	0	7.4	5.9	9.2	8.5	0.0	0.0
			Nonresident	1.00	1	0	0	0	0	2.0	2.0	0.0	0.0	0.0	0.0
Boyd Creek	Fergus	4-160480-01	Total	5.00	0	0	0	0	1	15.0	0.0	0.0	0.0	0.0	15.0
			Resident	5.00	0	0	0	0	1	15.0	0.0	0.0	0.0	0.0	15.0
			Nonresident	0.00	0	0	0	0	0	0.0	0.0	0.0	0.0	0.0	0.0
Boyle Lake	Flathead	1-075500-03	Total	1.00	1	0	0	0	0	0.0	0.0	0.0	0.0	0.0	0.0
			Resident	1.00	1	0	0	0	0	0.0	0.0	0.0	0.0	0.0	0.0
			Nonresident	0.00	0	0	0	0	0	0.0	0.0	0.0	0.0	0.0	0.0
Bozeman Creek	Gallatin	3-090542-01	Total	1.40	4	0	1	0	0	2.4	2.8	0.0	1.0	0.0	0.0
			Resident	1.50	3	0	1	0	0	3.0	3.7	0.0	1.0	0.0	0.0
			Nonresident	1.00	1	0	0	0	0	0.0	0.0	0.0	0.0	0.0	0.0



Montana Fish, Wildlife and Parks
 Angler Crowding Ratings Sorted Alphabetically
 For The Entire Year
 March, 2001 Through February, 2002

Water Name	County	Water Code	Residency	Crowding Ratings					Avg Number of People Seen												
				Avg.	1's	2's	3's	4's	5's	Avg.	1's	2's	3's	4's	5's						
Br 054 Reservoir	Blaine	6-157560-20	Total	1.00	1	0	0	0	0	0	0	0	0	0	0	0	0	0	0	0	
			Resident	1.00	1	0	0	0	0	0	0	0	0	0	0	0	0	0	0	0	0
			Nonresident	0.00	0	0	0	0	0	0	0	0	0	0	0	0	0	0	0	0	0
Brackett Creek	Gallatin/Park	3-220784-01	Total	1.00	1	0	0	0	0	0	0	0	0	0	0	0	0	0	0	0	
			Resident	1.00	1	0	0	0	0	0	0	0	0	0	0	0	0	0	0	0	
			Nonresident	0.00	0	0	0	0	0	0	0	0	0	0	0	0	0	0	0	0	
Brakett Creek	Prairie	7-210092-02	Total	1.00	1	0	0	0	0	0	0	0	0	0	0	0	0	0	0	0	
			Resident	1.00	1	0	0	0	0	0	0	0	0	0	0	0	0	0	0	0	
			Nonresident	0.00	0	0	0	0	0	0	0	0	0	0	0	0	0	0	0	0	
Branham Lakes	Madison	3-018540-03	Total	1.67	2	0	0	1	0	0	0	0	0	0	0	0	0	0	0	0	
			Resident	1.67	2	0	0	1	0	0	0	0	0	0	0	0	0	0	0	0	
			Nonresident	0.00	0	0	0	0	0	0	0	0	0	0	0	0	0	0	0	0	
Brenneman Slough	Flathead	1-070550-01	Total	1.00	1	0	0	0	0	0	0	0	0	0	0	0	0	0	0	0	
			Resident	1.00	1	0	0	0	0	0	0	0	0	0	0	0	0	0	0	0	
			Nonresident	0.00	0	0	0	0	0	0	0	0	0	0	0	0	0	0	0	0	
Brewington Pond South	Wheatland	5-187231-07	Total	1.00	1	0	0	0	0	0	0	0	0	0	0	0	0	0	0	0	
			Resident	1.00	1	0	0	0	0	0	0	0	0	0	0	0	0	0	0	0	
			Nonresident	0.00	0	0	0	0	0	0	0	0	0	0	0	0	0	0	0	0	
Brewington Ponds #1 & 2	Wheatland	5-187230-07	Total	1.00	1	0	0	0	0	0	0	0	0	0	0	0	0	0	0	0	
			Resident	1.00	1	0	0	0	0	0	0	0	0	0	0	0	0	0	0	0	
			Nonresident	0.00	0	0	0	0	0	0	0	0	0	0	0	0	0	0	0	0	
Bridger Creek	Gallatin	3-090570-01	Total	1.00	5	0	0	0	0	0	0	0	0	0	0	0	0	0	0	0	
			Resident	1.00	5	0	0	0	0	0	0	0	0	0	0	0	0	0	0	0	
			Nonresident	0.00	0	0	0	0	0	0	0	0	0	0	0	0	0	0	0	0	
Brimstone Lake	Flathead	1-118030-03	Total	1.00	1	0	0	0	0	0	0	0	0	0	0	0	0	0	0	0	
			Resident	1.00	1	0	0	0	0	0	0	0	0	0	0	0	0	0	0	0	
			Nonresident	0.00	0	0	0	0	0	0	0	0	0	0	0	0	0	0	0		



Montana Fish, Wildlife and Parks
 Angler Crowding Ratings Sorted Alphabetically
 For The Entire Year
 March, 2001 Through February, 2002

Water Name	County	Water Code	Residency	Crowding Ratings					Avg Number of People Seen									
				Avg.	1's	2's	3's	4's	5's	Avg.	1's	2's	3's	4's	5's			
Broadwater Lake	Park	5-227350-03	Total	2.50	0	1	1	0	0	0	0	0	4.0	0.0	4.0	0.0	0.0	
			Resident	2.50	0	1	1	0	0	0	0	0	0	4.0	0.0	4.0	0.0	0.0
			Nonresident	0.00	0	0	0	0	0	0	0	0	0	0.0	0.0	0.0	0.0	0.0
Broadwater River	Park	5-220826-01	Total	1.00	1	0	0	0	0	0	0	0	0.0	0.0	0.0	0.0	0.0	
			Resident	1.00	1	0	0	0	0	0	0	0	0.0	0.0	0.0	0.0	0.0	
			Nonresident	0.00	0	0	0	0	0	0	0	0	0.0	0.0	0.0	0.0	0.0	
Brown Creek	Flathead	1-070600-10	Total	4.00	0	0	0	0	1	0	0	0	0.0	0.0	0.0	0.0	0.0	
			Resident	4.00	0	0	0	0	1	0	0	0	0.0	0.0	0.0	0.0	0.0	
			Nonresident	0.00	0	0	0	0	0	0	0	0	0.0	0.0	0.0	0.0	0.0	
Brownes Lake	Beaverhead	3-027525-03	Total	2.50	1	2	2	1	1	0	0	0	12.5	4.0	13.0	17.5	10.0	
			Resident	2.50	1	2	2	1	1	0	0	0	12.5	4.0	13.0	17.5	10.0	
			Nonresident	0.00	0	0	0	0	0	0	0	0	0.0	0.0	0.0	0.0	0.0	
Browns Gulch	Silver Bow	3-060722-01	Total	1.00	1	0	0	0	0	0	0	0	0.0	0.0	0.0	0.0	0.0	
			Resident	1.00	1	0	0	0	0	0	0	0	0.0	0.0	0.0	0.0	0.0	
			Nonresident	0.00	0	0	0	0	0	0	0	0	0.0	0.0	0.0	0.0	0.0	
Browns Lake	Powell	2-046210-03	Total	2.39	17	19	9	6	6	6	6	19.7	11.2	16.9	18.9	20.3	53.2	
			Resident	2.43	16	17	9	6	6	6	6	20.2	11.3	17.6	18.9	20.3	53.2	
			Nonresident	1.67	1	2	0	0	0	0	0	10.7	10.0	11.0	0.0	0.0	0.0	
Brush Creek	Lincoln	1-110700-10	Total	1.00	1	0	0	0	0	0	0	0.0	0.0	0.0	0.0	0.0	0.0	
			Resident	1.00	1	0	0	0	0	0	0	0.0	0.0	0.0	0.0	0.0	0.0	
			Nonresident	0.00	0	0	0	0	0	0	0	0.0	0.0	0.0	0.0	0.0	0.0	
Buck Lake	Flathead	1-075520-03	Total	1.00	2	0	0	0	0	0	0	2.5	2.5	0.0	0.0	0.0	0.0	
			Resident	1.00	2	0	0	0	0	0	0	2.5	2.5	0.0	0.0	0.0	0.0	
			Nonresident	0.00	0	0	0	0	0	0	0	0.0	0.0	0.0	0.0	0.0	0.0	
Buffalo Wallow Reservoir	Fergus	4-187340-07	Total	1.00	3	0	0	0	0	0	0	3.3	3.3	0.0	0.0	0.0	0.0	
			Resident	1.00	1	0	0	0	0	0	0	2.0	2.0	0.0	0.0	0.0	0.0	
			Nonresident	1.00	2	0	0	0	0	0	0	4.0	4.0	0.0	0.0	0.0	0.0	



Montana Fish, Wildlife and Parks
 Angler Crowding Ratings Sorted Alphabetically
 For The Entire Year
 March, 2001 Through February, 2002

Water Name	County	Water Code	Residency	Crowding Ratings					Avg Number of People Seen					
				Avg.	1's	2's	3's	4's	5's	Avg.	1's	2's	3's	4's
Bull Lake	Missoula	2-046225-03	Total	1.00	1	0	0	0	0	0.0	0.0	0.0	0.0	0.0
			Resident	1.00	1	0	0	0	0	0.0	0.0	0.0	0.0	0.0
			Nonresident	0.00	0	0	0	0	0	0.0	0.0	0.0	0.0	0.0
Bull Lake	Lincoln	1-075540-03	Total	1.73	5	4	2	0	0	6.2	2.4	7.5	13.0	0.0
			Resident	1.70	5	3	2	0	0	6.0	2.4	7.3	13.0	0.0
			Nonresident	2.00	0	1	0	0	0	8.0	0.0	8.0	0.0	0.0
Bull Lake	Lincoln	1-118040-03	Total	1.80	15	13	6	1	0	12.0	5.5	15.3	20.5	15.0
			Resident	1.71	10	7	4	0	0	12.0	7.0	10.7	27.0	0.0
			Nonresident	1.93	5	6	2	1	0	11.9	2.6	20.7	7.5	15.0
Bull River	Sanders	1-050864-01	Total	1.28	16	1	0	0	1	3.3	2.9	3.0	0.0	10.0
			Resident	1.17	5	1	0	0	0	1.7	1.4	3.0	0.0	0.0
			Nonresident	1.33	11	0	0	0	1	4.1	3.5	0.0	0.0	10.0
Bunker Creek	Flathead	1-080980-01	Total	1.00	3	0	0	0	0	0.3	0.3	0.0	0.0	0.0
			Resident	1.00	1	0	0	0	0	1.0	1.0	0.0	0.0	0.0
			Nonresident	1.00	2	0	0	0	0	0.0	0.0	0.0	0.0	0.0
Bunkhouse Creek	Ravalli	2-030800-01	Total	1.00	2	0	0	0	0	4.0	4.0	0.0	0.0	0.0
			Resident	1.00	1	0	0	0	0	2.0	2.0	0.0	0.0	0.0
			Nonresident	1.00	1	0	0	0	0	6.0	6.0	0.0	0.0	0.0
Burke Lake	Lincoln	1-117990-03	Total	1.00	1	0	0	0	0	1.0	1.0	0.0	0.0	0.0
			Resident	1.00	1	0	0	0	0	1.0	1.0	0.0	0.0	0.0
			Nonresident	0.00	0	0	0	0	0	0.0	0.0	0.0	0.0	0.0
Burns Slough	Granite	2-067486-04	Total	1.00	1	0	0	0	0	4.0	4.0	0.0	0.0	0.0
			Resident	0.00	0	0	0	0	0	0.0	0.0	0.0	0.0	0.0
			Nonresident	1.00	1	0	0	0	0	4.0	4.0	0.0	0.0	0.0
Burnt Fork Bitterroot River	Ravalli	2-030850-01	Total	1.57	10	2	1	0	1	4.6	4.7	2.0	5.0	8.0
			Resident	1.67	8	2	1	0	1	3.3	2.8	2.0	5.0	8.0
			Nonresident	1.00	2	0	0	0	0	12.5	12.5	0.0	0.0	0.0



Montana Fish, Wildlife and Parks
 Angler Crowding Ratings Sorted Alphabetically
 For The Entire Year
 March, 2001 Through February, 2002

Water Name	County	Water Code	Residency	Crowding Ratings					Avg Number of People Seen						
				Avg.	1's	2's	3's	4's	5's	Avg.	1's	2's	3's	4's	5's
Burnt Fork Lake	Ravalli	2-037475-03	Total	2.00	1	0	1	0	0	5.5	6.0	0.0	5.0	0.0	0.0
			Resident	2.00	1	0	1	0	0	5.5	6.0	0.0	5.0	0.0	0.0
			Nonresident	0.00	0	0	0	0	0	0.0	0.0	0.0	0.0	0.0	0.0
Burnt Gulch Lake	Sweet Grass	5-227385-03	Total	1.50	1	1	0	0	0	2.5	0.0	5.0	0.0	0.0	0.0
			Resident	0.00	0	0	0	0	0	0.0	0.0	0.0	0.0	0.0	0.0
			Nonresident	1.50	1	1	0	0	0	2.5	0.0	5.0	0.0	0.0	0.0
Burnt Lake	Flathead	1-075590-03	Total	1.00	1	0	0	0	0	0.0	0.0	0.0	0.0	0.0	0.0
			Resident	1.00	1	0	0	0	0	0.0	0.0	0.0	0.0	0.0	0.0
			Nonresident	0.00	0	0	0	0	0	0.0	0.0	0.0	0.0	0.0	0.0
Butcher Creek	Stillwater	5-220924-01	Total	1.00	2	0	0	0	0	0.5	0.5	0.0	0.0	0.0	0.0
			Resident	1.00	2	0	0	0	0	0.5	0.5	0.0	0.0	0.0	0.0
			Nonresident	0.00	0	0	0	0	0	0.0	0.0	0.0	0.0	0.0	0.0
Butler Gulch	Beaverhead	3-020925-01	Total	3.00	0	0	1	0	0	50.0	0.0	0.0	50.0	0.0	0.0
			Resident	3.00	0	0	1	0	0	50.0	0.0	0.0	50.0	0.0	0.0
			Nonresident	0.00	0	0	0	0	0	0.0	0.0	0.0	0.0	0.0	0.0
Butte Creek Trib #5	Meagher	4-171105-01	Total	1.00	2	0	0	0	0	0.0	0.0	0.0	0.0	0.0	0.0
			Resident	1.00	2	0	0	0	0	0.0	0.0	0.0	0.0	0.0	0.0
			Nonresident	0.00	0	0	0	0	0	0.0	0.0	0.0	0.0	0.0	0.0
Bynum Reservoir	Teton	4-147080-05	Total	1.67	1	2	0	0	0	7.3	8.0	7.0	0.0	0.0	0.0
			Resident	1.67	1	2	0	0	0	7.3	8.0	7.0	0.0	0.0	0.0
			Nonresident	0.00	0	0	0	0	0	0.0	0.0	0.0	0.0	0.0	0.0
C-1 Reservoir	Judith Basin	4-164590-07	Total	1.00	1	0	0	0	0	2.0	2.0	0.0	0.0	0.0	0.0
			Resident	1.00	1	0	0	0	0	2.0	2.0	0.0	0.0	0.0	0.0
			Nonresident	0.00	0	0	0	0	0	0.0	0.0	0.0	0.0	0.0	0.0
Ca Ranch Slough	Gallatin	3-137120-30	Total	2.00	0	1	0	0	0	20.0	0.0	20.0	0.0	0.0	0.0
			Resident	2.00	0	1	0	0	0	20.0	0.0	20.0	0.0	0.0	0.0
			Nonresident	0.00	0	0	0	0	0	0.0	0.0	0.0	0.0	0.0	0.0



Montana Fish, Wildlife and Parks
 Angler Crowding Ratings Sorted Alphabetically
 For The Entire Year
 March, 2001 Through February, 2002

Water Name	County	Water Code	Residency	Crowding Ratings					Avg Number of People Seen																
				Avg.	1's	2's	3's	4's	5's	Avg.	1's	2's	3's	4's	5's										
Cabin Creek	Blaine/Phillips	6-160740-19	Total	1.00	1	0	0	0	0	0	0	0	0	0	0	4.0	4.0	0.0	0.0	0.0	0.0	0.0			
			Resident	1.00	1	0	0	0	0	0	0	0	0	0	0	0	0	4.0	4.0	0.0	0.0	0.0	0.0	0.0	
			Nonresident	0.00	0	0	0	0	0	0	0	0	0	0	0	0	0	0.0	0.0	0.0	0.0	0.0	0.0	0.0	0.0
Cabin Lake	Sanders	1-058496-03	Total	1.00	2	0	0	0	0	0	0	0	0	0	0	0	3.5	3.5	0.0	0.0	0.0	0.0	0.0	0.0	
			Resident	1.00	2	0	0	0	0	0	0	0	0	0	0	0	0	3.5	3.5	0.0	0.0	0.0	0.0	0.0	0.0
			Nonresident	0.00	0	0	0	0	0	0	0	0	0	0	0	0	0	0.0	0.0	0.0	0.0	0.0	0.0	0.0	0.0
Cabinet Gorge Reservoir	Sanders	1-058512-05	Total	1.00	2	0	0	0	0	0	0	0	0	0	0	0	0.5	0.5	0.0	0.0	0.0	0.0	0.0	0.0	0.0
			Resident	1.00	2	0	0	0	0	0	0	0	0	0	0	0	0	0.5	0.5	0.0	0.0	0.0	0.0	0.0	0.0
			Nonresident	0.00	0	0	0	0	0	0	0	0	0	0	0	0	0	0.0	0.0	0.0	0.0	0.0	0.0	0.0	0.0
Cairn Lake	Carbon	5-227392-03	Total	1.00	2	0	0	0	0	0	0	0	0	0	0	0	0.0	0.0	0.0	0.0	0.0	0.0	0.0	0.0	0.0
			Resident	1.00	2	0	0	0	0	0	0	0	0	0	0	0	0	0.0	0.0	0.0	0.0	0.0	0.0	0.0	0.0
			Nonresident	0.00	0	0	0	0	0	0	0	0	0	0	0	0	0	0.0	0.0	0.0	0.0	0.0	0.0	0.0	0.0
Calf Creek	Meagher	4-171168-01	Total	1.00	1	0	0	0	0	0	0	0	0	0	0	0	0.0	0.0	0.0	0.0	0.0	0.0	0.0	0.0	0.0
			Resident	1.00	1	0	0	0	0	0	0	0	0	0	0	0	0	0.0	0.0	0.0	0.0	0.0	0.0	0.0	0.0
			Nonresident	0.00	0	0	0	0	0	0	0	0	0	0	0	0	0	0.0	0.0	0.0	0.0	0.0	0.0	0.0	0.0
California Creek	Deer Lodge	3-020950-01	Total	1.00	1	0	0	0	0	0	0	0	0	0	0	0	0.0	0.0	0.0	0.0	0.0	0.0	0.0	0.0	0.0
			Resident	1.00	1	0	0	0	0	0	0	0	0	0	0	0	0	0.0	0.0	0.0	0.0	0.0	0.0	0.0	0.0
			Nonresident	0.00	0	0	0	0	0	0	0	0	0	0	0	0	0	0.0	0.0	0.0	0.0	0.0	0.0	0.0	0.0
Callahan Creek	Lincoln	1-110860-01	Total	2.00	0	1	0	0	0	0	0	0	0	0	0	0	0.0	0.0	0.0	0.0	0.0	0.0	0.0	0.0	0.0
			Resident	2.00	0	1	0	0	0	0	0	0	0	0	0	0	0	0.0	0.0	0.0	0.0	0.0	0.0	0.0	0.0
			Nonresident	0.00	0	0	0	0	0	0	0	0	0	0	0	0	0	0.0	0.0	0.0	0.0	0.0	0.0	0.0	0.0
Camas Creek	Meagher	4-171184-01	Total	1.00	1	0	0	0	0	0	0	0	0	0	0	0	0.0	0.0	0.0	0.0	0.0	0.0	0.0	0.0	0.0
			Resident	1.00	1	0	0	0	0	0	0	0	0	0	0	0	0	0.0	0.0	0.0	0.0	0.0	0.0	0.0	0.0
			Nonresident	0.00	0	0	0	0	0	0	0	0	0	0	0	0	0	0.0	0.0	0.0	0.0	0.0	0.0	0.0	0.0
Camas Lake	Meagher	4-178784-03	Total	2.50	1	0	0	0	0	1	0	0	0	0	0	0	4.5	1.0	0.0	0.0	0.0	0.0	8.0	0.0	0.0
			Resident	1.00	1	0	0	0	0	0	0	0	0	0	0	0	0	1.0	1.0	0.0	0.0	0.0	0.0	0.0	0.0
			Nonresident	4.00	0	0	0	0	0	1	0	0	0	0	0	0	0	8.0	0.0	0.0	0.0	0.0	8.0	0.0	0.0



Montana Fish, Wildlife and Parks
 Angler Crowding Ratings Sorted Alphabetically

For The Entire Year
 March, 2001 Through February, 2002

Water Name	County	Water Code	Residency	Crowding Ratings					Avg Number of People Seen							
				Avg.	1's	2's	3's	4's	5's	Avg.	1's	2's	3's	4's	5's	
Camas Lakes	Ravalli	2-037500-03	Total	1.00	5	0	0	0	0	1.2	1.2	0.0	0.0	0.0	0.0	
			Resident	1.00	4	0	0	0	0	1.5	1.5	0.0	0.0	0.0	0.0	0.0
			Nonresident	1.00	1	0	0	0	0	0.0	0.0	0.0	0.0	0.0	0.0	0.0
Cameron Creek	Ravalli	2-031000-01	Total	1.00	1	0	0	0	0	0.0	0.0	0.0	0.0	0.0	0.0	
			Resident	1.00	1	0	0	0	0	0.0	0.0	0.0	0.0	0.0	0.0	
			Nonresident	0.00	0	0	0	0	0	0.0	0.0	0.0	0.0	0.0	0.0	0.0
Cameron Reservoir	Toole	4-147120-07	Total	2.00	0	1	0	0	0	0.0	0.0	0.0	0.0	0.0	0.0	
			Resident	2.00	0	1	0	0	0	0.0	0.0	0.0	0.0	0.0	0.0	
			Nonresident	0.00	0	0	0	0	0	0.0	0.0	0.0	0.0	0.0	0.0	0.0
Camp Creek	Ravalli	2-031025-01	Total	1.00	1	0	0	0	0	0.0	0.0	0.0	0.0	0.0	0.0	
			Resident	1.00	1	0	0	0	0	0.0	0.0	0.0	0.0	0.0	0.0	
			Nonresident	0.00	0	0	0	0	0	0.0	0.0	0.0	0.0	0.0	0.0	0.0
Camp Creek	Gallatin	3-090988-01	Total	1.00	1	0	0	0	0	0.0	0.0	0.0	0.0	0.0	0.0	
			Resident	1.00	1	0	0	0	0	0.0	0.0	0.0	0.0	0.0	0.0	
			Nonresident	0.00	0	0	0	0	0	0.0	0.0	0.0	0.0	0.0	0.0	0.0
Canyon Creek	Beaverhead	3-021075-01	Total	1.00	1	0	0	0	0	0.0	0.0	0.0	0.0	0.0	0.0	
			Resident	1.00	1	0	0	0	0	0.0	0.0	0.0	0.0	0.0	0.0	
			Nonresident	0.00	0	0	0	0	0	0.0	0.0	0.0	0.0	0.0	0.0	0.0
Canyon Creek	Ravalli	2-031075-01	Total	1.00	1	0	0	0	0	0.0	0.0	0.0	0.0	0.0	0.0	
			Resident	1.00	1	0	0	0	0	0.0	0.0	0.0	0.0	0.0	0.0	
			Nonresident	0.00	0	0	0	0	0	0.0	0.0	0.0	0.0	0.0	0.0	0.0
Canyon Creek	Lincoln	1-110920-01	Total	1.00	1	0	0	0	0	0.0	0.0	0.0	0.0	0.0	0.0	
			Resident	1.00	1	0	0	0	0	0.0	0.0	0.0	0.0	0.0	0.0	
			Nonresident	0.00	0	0	0	0	0	0.0	0.0	0.0	0.0	0.0	0.0	0.0
Canyon Ferry Reservoir	Lewis & Clark/Broadwater	3-178832-05	Total	2.35	196	143	115	63	51	38.5	23.2	36.2	39.8	53.6	82.6	
			Resident	2.38	180	134	111	63	50	39.0	23.5	36.7	38.8	53.6	83.0	
			Nonresident	1.70	16	9	4	0	1	29.7	19.1	29.0	66.3	0.0	60.0	



Montana Fish, Wildlife and Parks
 Angler Crowding Ratings Sorted Alphabetically
 For The Entire Year
 March, 2001 Through February, 2002

Water Name	County	Water Code	Residency	Crowding Ratings					Avg Number of People Seen						
				Avg.	1's	2's	3's	4's	5's	Avg.	1's	2's	3's	4's	5's
Canyon Lake	Beaverhead	3 -027550 -03	Total	1.00	1	0	0	0	0	0.0	0.0	0.0	0.0	0.0	0.0
			Resident	1.00	1	0	0	0	0	0.0	0.0	0.0	0.0	0.0	0.0
			Nonresident	0.00	0	0	0	0	0	0.0	0.0	0.0	0.0	0.0	0.0
Carnvall Pond	Rosebud	7 -212400 -20	Total	1.00	1	0	0	0	0	5.0	5.0	0.0	0.0	0.0	0.0
			Resident	1.00	1	0	0	0	0	5.0	5.0	0.0	0.0	0.0	0.0
			Nonresident	0.00	0	0	0	0	0	0.0	0.0	0.0	0.0	0.0	0.0
Carp Lake	Deer Lodge	2 -067515 -03	Total	3.00	0	0	1	0	0	10.0	0.0	0.0	10.0	0.0	0.0
			Resident	0.00	0	0	0	0	0	0.0	0.0	0.0	0.0	0.0	0.0
			Nonresident	3.00	0	0	1	0	0	10.0	0.0	0.0	10.0	0.0	0.0
Carter Pond	Fergus	4 -164620 -07	Total	1.00	1	0	0	0	0	0.0	0.0	0.0	0.0	0.0	0.0
			Resident	0.00	0	0	0	0	0	0.0	0.0	0.0	0.0	0.0	0.0
			Nonresident	1.00	1	0	0	0	0	0.0	0.0	0.0	0.0	0.0	0.0
Carter Pond	Fergus	4 -164621 -08	Total	1.00	2	0	0	0	0	0.0	0.0	0.0	0.0	0.0	0.0
			Resident	1.00	2	0	0	0	0	0.0	0.0	0.0	0.0	0.0	0.0
			Nonresident	0.00	0	0	0	0	0	0.0	0.0	0.0	0.0	0.0	0.0
Caruthers Lake	Powell	2 -067524 -20	Total	1.00	3	0	0	0	0	0.7	0.7	0.0	0.0	0.0	0.0
			Resident	1.00	3	0	0	0	0	0.7	0.7	0.0	0.0	0.0	0.0
			Nonresident	0.00	0	0	0	0	0	0.0	0.0	0.0	0.0	0.0	0.0
Cass Pond #2	Cascade	4 -178837 -07	Total	4.00	0	0	0	1	0	80.0	0.0	0.0	0.0	80.0	0.0
			Resident	4.00	0	0	0	1	0	80.0	0.0	0.0	0.0	80.0	0.0
			Nonresident	0.00	0	0	0	0	0	0.0	0.0	0.0	0.0	0.0	0.0
Castle Rock Lake	Rosebud	7 -212527 -08	Total	1.87	21	7	7	3	1	9.7	7.4	9.7	11.7	23.3	2.0
			Resident	1.89	20	7	7	3	1	9.9	7.8	9.7	11.7	23.3	2.0
			Nonresident	1.00	1	0	0	0	0	0.0	0.0	0.0	0.0	0.0	0.0
Cataract Creek Reservoir	Madison	3 -108460 -20	Total	3.00	1	1	0	1	1	4.3	0.0	5.0	0.0	12.0	0.0
			Resident	3.00	1	1	0	1	1	4.3	0.0	5.0	0.0	12.0	0.0
			Nonresident	0.00	0	0	0	0	0	0.0	0.0	0.0	0.0	0.0	0.0

Montana Fish, Wildlife and Parks
 Angler Crowding Ratings Sorted Alphabetically
 For The Entire Year
 March, 2001 Through February, 2002

Water Name	County	Water Code	Residency	Crowding Ratings					Avg Number of People Seen										
				Avg.	1's	2's	3's	4's	5's	Avg.	1's	2's	3's	4's	5's				
Cataract Lake	Madison	3-137180-03	Total	1.00	1	0	0	0	0	0	0	0	6.0	6.0	0.0	0.0	0.0	0.0	
			Resident	1.00	1	0	0	0	0	0	0	0	0	6.0	6.0	0.0	0.0	0.0	0.0
			Nonresident	0.00	0	0	0	0	0	0	0	0	0	0.0	0.0	0.0	0.0	0.0	0.0
Cayuse Creek	Broadwater	3-171344-10	Total	1.00	1	0	0	0	0	0	0	0	2.0	2.0	0.0	0.0	0.0	0.0	
			Resident	1.00	1	0	0	0	0	0	0	0	0	2.0	2.0	0.0	0.0	0.0	0.0
			Nonresident	0.00	0	0	0	0	0	0	0	0	0	0.0	0.0	0.0	0.0	0.0	0.0
Cayuse Creek	Sweet Grass	5-221064-01	Total	1.00	1	0	0	0	0	0	0	0	0.0	0.0	0.0	0.0	0.0	0.0	
			Resident	1.00	1	0	0	0	0	0	0	0	0	0.0	0.0	0.0	0.0	0.0	0.0
			Nonresident	0.00	0	0	0	0	0	0	0	0	0	0.0	0.0	0.0	0.0	0.0	0.0
Cedar Creek	Mineral	2-051280-01	Total	1.33	2	1	0	0	0	0	0	1.3	0.0	4.0	0.0	0.0	0.0	0.0	
			Resident	1.50	1	1	0	0	0	0	0	0	2.0	0.0	4.0	0.0	0.0	0.0	0.0
			Nonresident	1.00	1	0	0	0	0	0	0	0	0.0	0.0	0.0	0.0	0.0	0.0	0.0
Cedar Creek	Madison	3-131120-01	Total	1.00	2	0	0	0	0	0	0	15.5	15.5	0.0	0.0	0.0	0.0	0.0	
			Resident	0.00	0	0	0	0	0	0	0	0	0.0	0.0	0.0	0.0	0.0	0.0	0.0
			Nonresident	1.00	2	0	0	0	0	0	0	0	15.5	15.5	0.0	0.0	0.0	0.0	0.0
Cedar Creek	Dawson	7-210116-02	Total	1.00	1	0	0	0	0	0	0	1.0	1.0	0.0	0.0	0.0	0.0	0.0	
			Resident	1.00	1	0	0	0	0	0	0	1.0	1.0	0.0	0.0	0.0	0.0	0.0	0.0
			Nonresident	0.00	0	0	0	0	0	0	0	0.0	0.0	0.0	0.0	0.0	0.0	0.0	0.0
Cedar Lake	Lake	1-075680-03	Total	1.00	1	0	0	0	0	0	2.0	2.0	0.0	0.0	0.0	0.0	0.0	0.0	
			Resident	1.00	1	0	0	0	0	0	0	2.0	2.0	0.0	0.0	0.0	0.0	0.0	0.0
			Nonresident	0.00	0	0	0	0	0	0	0	0.0	0.0	0.0	0.0	0.0	0.0	0.0	0.0
Cedar Lake	Lincoln	1-118080-03	Total	1.00	2	0	0	0	0	0	3.0	3.0	0.0	0.0	0.0	0.0	0.0	0.0	
			Resident	1.00	2	0	0	0	0	0	3.0	3.0	0.0	0.0	0.0	0.0	0.0	0.0	0.0
			Nonresident	0.00	0	0	0	0	0	0	0.0	0.0	0.0	0.0	0.0	0.0	0.0	0.0	0.0
Cedar Lake, Lower	Lincoln	1-119060-03	Total	1.00	1	0	0	0	0	0	4.0	4.0	0.0	0.0	0.0	0.0	0.0	0.0	
			Resident	0.00	0	0	0	0	0	0	0.0	0.0	0.0	0.0	0.0	0.0	0.0	0.0	0.0
			Nonresident	1.00	1	0	0	0	0	0	4.0	4.0	0.0	0.0	0.0	0.0	0.0	0.0	0.0

Montana Fish, Wildlife and Parks
 Angler Crowding Ratings Sorted Alphabetically

For The Entire Year
 March, 2001 Through February, 2002

Water Name	County	Water Code	Residency	Crowding Ratings					Avg Number of People Seen						
				Avg.	1's	2's	3's	4's	5's	Avg.	1's	2's	3's	4's	5's
Cedar Log Lakes	Mineral	2-058544-03	Total	1.50	1	1	0	0	0	1.5	1.0	2.0	0.0	0.0	0.0
			Resident	1.50	1	1	0	0	0	1.5	1.0	2.0	0.0	0.0	0.0
			Nonresident	0.00	0	0	0	0	0	0.0	0.0	0.0	0.0	0.0	0.0
Chain Lakes Coulee	Hill	6-150880-02	Total	5.00	0	0	0	0	1	3.0	0.0	0.0	0.0	0.0	3.0
			Resident	5.00	0	0	0	0	1	3.0	0.0	0.0	0.0	0.0	3.0
			Nonresident	0.00	0	0	0	0	0	0.0	0.0	0.0	0.0	0.0	0.0
Checkerboard Creek	Meagher	4-181080-01	Total	1.00	1	0	0	0	0	4.0	4.0	0.0	0.0	0.0	0.0
			Resident	1.00	1	0	0	0	0	4.0	4.0	0.0	0.0	0.0	0.0
			Nonresident	0.00	0	0	0	0	0	0.0	0.0	0.0	0.0	0.0	0.0
Cherry Lake	Madison	3-137280-20	Total	5.00	0	0	0	0	1	0.0	0.0	0.0	0.0	0.0	0.0
			Resident	5.00	0	0	0	0	1	0.0	0.0	0.0	0.0	0.0	0.0
			Nonresident	0.00	0	0	0	0	0	0.0	0.0	0.0	0.0	0.0	0.0
Chiquita Lake	Madison	3-097714-03	Total	1.00	1	0	0	0	0	6.0	6.0	0.0	0.0	0.0	0.0
			Resident	1.00	1	0	0	0	0	6.0	6.0	0.0	0.0	0.0	0.0
			Nonresident	0.00	0	0	0	0	0	0.0	0.0	0.0	0.0	0.0	0.0
Church Slough	Flathead	1-075710-04	Total	1.00	6	0	0	0	0	2.7	2.7	0.0	0.0	0.0	0.0
			Resident	1.00	6	0	0	0	0	2.7	2.7	0.0	0.0	0.0	0.0
			Nonresident	0.00	0	0	0	0	0	0.0	0.0	0.0	0.0	0.0	0.0
Cibid Lake	Lincoln	1-118130-03	Total	1.00	1	0	0	0	0	2.0	2.0	0.0	0.0	0.0	0.0
			Resident	0.00	0	0	0	0	0	0.0	0.0	0.0	0.0	0.0	0.0
			Nonresident	1.00	1	0	0	0	0	2.0	2.0	0.0	0.0	0.0	0.0
Clark Canyon Reservoir	Beaverhead	3-018610-05	Total	2.17	52	35	26	12	8	32.2	16.9	29.1	52.4	18.6	100.6
			Resident	2.39	23	18	16	10	5	30.5	16.1	24.3	35.9	15.8	131.0
			Nonresident	1.90	29	17	10	2	3	34.3	17.4	34.2	78.7	32.5	50.0
Clark Fork River Drainage	Missoula	2-059245-20	Total	1.00	1	0	0	0	0	0.0	0.0	0.0	0.0	0.0	0.0
			Resident	1.00	1	0	0	0	0	0.0	0.0	0.0	0.0	0.0	0.0
			Nonresident	0.00	0	0	0	0	0	0.0	0.0	0.0	0.0	0.0	0.0



Montana Fish, Wildlife and Parks
 Angler Crowding Ratings Sorted Alphabetically
 For The Entire Year
 March, 2001 Through February, 2002

Water Name	County	Water Code	Residency	Crowding Ratings					Avg Number of People Seen																		
				Avg.	1's	2's	3's	4's	5's	Avg.	1's	2's	3's	4's	5's												
Clark Fork River Drainage	Silver Bow	3-065765-10	Total	1.00	1	0	0	0	0	0	0	0	0	0	0	0	0	0	0	0	0	0	0				
			Resident	1.00	1	0	0	0	0	0	0	0	0	0	0	0	0	0	0	0	0	0	0	0	0		
			Nonresident	0.00	0	0	0	0	0	0	0	0	0	0	0	0	0	0	0	0	0	0	0	0	0	0	
Clark Fork River Drainage	Deer Lodge	2-067625-20	Total	5.00	0	0	0	0	0	0	0	0	0	0	0	0	0	0	0	0	0	0	0	0	0		
			Resident	0.00	0	0	0	0	0	0	0	0	0	0	0	0	0	0	0	0	0	0	0	0	0	0	
			Nonresident	5.00	0	0	0	0	0	0	0	0	0	0	0	0	0	0	0	0	0	0	0	0	0	0	0
Clark Fork River Drainage	Granite	2-068140-20	Total	1.00	2	0	0	0	0	0	0	0	0	0	0	0	0	0	0	0	0	0	0	0	0	0	
			Resident	1.00	1	0	0	0	0	0	0	0	0	0	0	0	0	0	0	0	0	0	0	0	0	0	0
			Nonresident	1.00	1	0	0	0	0	0	0	0	0	0	0	0	0	0	0	0	0	0	0	0	0	0	0
Clark Fork River Sec 01	Sanders	1-051440-01	Total	1.76	88	31	15	8	7	7	8	15	8	8	7	7	8	15	8	7	7	8	15	8	7	7	
			Resident	1.86	56	21	9	6	7	6	7	6	7	9	6	7	6	7	9	6	7	6	7	9	6	7	6
			Nonresident	1.56	32	10	6	2	0	2	0	0	2	6	2	0	0	2	6	2	0	0	2	6	2	0	0
Clark Fork River Sec 02	Sanders/Mineral/ Missoula	2-051456-01	Total	1.95	193	120	81	22	16	16	22	81	22	16	16	22	81	22	16	16	22	81	22	16	16	16	
			Resident	2.11	102	70	55	16	14	16	14	16	55	16	14	14	16	55	16	14	14	16	55	16	14	14	16
			Nonresident	1.73	91	50	26	6	2	6	2	6	26	6	2	2	6	26	6	2	2	6	26	6	2	2	6
Clark Fork River Sec 03	Missoula/Granite /Powell	2-061121-01	Total	1.77	96	43	24	8	5	5	8	24	8	5	5	8	24	8	5	5	8	24	8	5	5	5	
			Resident	1.90	59	32	21	7	4	7	4	7	21	7	4	4	7	21	7	4	4	7	21	7	4	4	7
			Nonresident	1.45	37	11	3	1	1	1	1	1	3	1	1	1	1	3	1	1	1	1	3	1	1	1	1
Clark Fork River Sec 04	Powell/Deer Lodge/S Bow	2-061140-01	Total	2.62	22	9	9	5	13	13	9	9	5	13	13	9	9	5	13	13	9	9	5	13	13	13	
			Resident	2.71	14	6	8	4	9	4	9	6	8	4	9	9	6	8	4	9	9	6	8	4	9	9	9
			Nonresident	2.41	8	3	1	1	4	4	4	3	1	1	4	4	3	1	1	4	4	3	1	1	4	4	4
Clarks Fk Yellowstone Sec 1	Carbon	5-221162-02	Total	1.44	5	4	0	0	0	0	0	0	0	0	0	0	0	0	0	0	0	0	0	0	0	0	
			Resident	1.29	5	2	0	0	0	0	0	0	0	0	0	0	0	0	0	0	0	0	0	0	0	0	0
			Nonresident	2.00	0	2	0	0	0	0	0	0	0	0	0	0	0	0	0	0	0	0	0	0	0	0	0
Clarks Fk Yellowstone Sec 2	Carbon	5-221176-01	Total	1.54	26	8	3	1	1	1	3	1	1	1	1	3	1	1	1	1	1	3	1	1	1	1	
			Resident	1.53	23	4	3	1	1	1	1	1	4	3	1	1	1	4	3	1	1	1	4	3	1	1	1
			Nonresident	1.57	3	4	0	0	0	0	0	0	4	0	0	0	0	4	0	0	0	0	4	0	0	0	0



Montana Fish, Wildlife and Parks
 Angler Crowding Ratings Sorted Alphabetically
 For The Entire Year
 March, 2001 Through February, 2002

Water Name	County	Water Code	Residency	Crowding Ratings					Avg Number of People Seen					
				1's	2's	3's	4's	5's	Avg.	1's	2's	3's	4's	5's
Clarks Fk Yellowstone Sec 3	Park	5-221190-01	Total	8	1	1	1	0	1.55	4.0	4.0	10.0	0.0	0.0
			Resident	5	1	1	0	0	1.43	4.0	4.0	10.0	0.0	0.0
			Nonresident	3	0	0	1	0	1.75	0.0	0.0	0.0	0.0	0.0
Clarks Reservoir	Prairie	7-212450-03	Total	1	0	0	0	0	1.00	0.0	0.0	0.0	0.0	0.0
			Resident	1	0	0	0	0	1.00	0.0	0.0	0.0	0.0	0.0
			Nonresident	0	0	0	0	0	0.00	0.0	0.0	0.0	0.0	0.0
Clayton Creek	Flathead	1-081540-01	Total	1	0	0	0	0	1.00	0.0	0.0	0.0	0.0	0.0
			Resident	1	0	0	0	0	1.00	0.0	0.0	0.0	0.0	0.0
			Nonresident	0	0	0	0	0	0.00	0.0	0.0	0.0	0.0	0.0
Clayton Lake	Flathead	1-088340-03	Total	2	0	0	0	0	1.00	1.5	0.0	0.0	0.0	0.0
			Resident	2	0	0	0	0	1.00	1.5	0.0	0.0	0.0	0.0
			Nonresident	0	0	0	0	0	0.00	0.0	0.0	0.0	0.0	0.0
Clear Creek	Blaine	6-150960-01	Total	4	0	0	0	0	1.00	0.8	0.0	0.0	0.0	0.0
			Resident	4	0	0	0	0	1.00	0.8	0.0	0.0	0.0	0.0
			Nonresident	0	0	0	0	0	0.00	0.0	0.0	0.0	0.0	0.0
Clear Creek	Carbon	5-221204-01	Total	2	0	0	0	0	1.00	0.5	0.0	0.0	0.0	0.0
			Resident	1	0	0	0	0	1.00	1.0	0.0	0.0	0.0	0.0
			Nonresident	1	0	0	0	0	1.00	0.0	0.0	0.0	0.0	0.0
Clearwater Lake	Missoula	2-046300-03	Total	6	3	3	1	0	1.92	4.2	9.7	10.7	4.0	0.0
			Resident	6	2	3	1	0	1.92	4.2	11.0	10.7	4.0	0.0
			Nonresident	0	1	0	0	0	2.00	0.0	7.0	0.0	0.0	0.0
Clearwater Reservoir	Garfield	7-164720-08	Total	1	0	0	0	0	1.00	2.0	0.0	0.0	0.0	0.0
			Resident	1	0	0	0	0	1.00	2.0	0.0	0.0	0.0	0.0
			Nonresident	0	0	0	0	0	0.00	0.0	0.0	0.0	0.0	0.0
Clearwater River	Missoula	2-041290-01	Total	16	2	2	1	2	1.74	2.9	4.5	9.0	8.0	60.0
			Resident	12	2	1	1	1	1.65	2.6	4.5	6.0	8.0	100.0
			Nonresident	4	0	1	0	1	2.00	4.0	0.0	12.0	0.0	20.0

Montana Fish, Wildlife and Parks
 Angler Crowding Ratings Sorted Alphabetically
 For The Entire Year
 March, 2001 Through February, 2002

Water Name	County	Water Code	Residency	Crowding Ratings					Avg Number of People Seen						
				Avg.	1's	2's	3's	4's	5's	Avg.	1's	2's	3's	4's	5's
Clearwater River Trib	Missoula	2-041294-01	Total	3.00	0	0	1	0	0	2.0	0.0	0.0	2.0	0.0	0.0
			Resident	3.00	0	0	1	0	0	2.0	0.0	0.0	2.0	0.0	0.0
			Nonresident	0.00	0	0	0	0	0	0.0	0.0	0.0	0.0	0.0	0.0
Cliff Lake	Madison	3-137320-03	Total	1.61	11	5	1	0	1	8.9	8.6	8.6	20.0	0.0	2.0
			Resident	1.50	7	4	1	0	0	10.3	9.0	10.3	20.0	0.0	0.0
			Nonresident	1.83	4	1	0	0	1	6.0	8.0	2.0	0.0	0.0	2.0
Cliff Lake	Madison	3-137360-03	Total	1.00	2	0	0	0	0	2.5	2.5	0.0	0.0	0.0	0.0
			Resident	1.00	1	0	0	0	0	3.0	3.0	0.0	0.0	0.0	0.0
			Nonresident	1.00	1	0	0	0	0	2.0	2.0	0.0	0.0	0.0	0.0
Cloverleaf Lakes	Carbon	5-227468-03	Total	2.00	0	1	0	0	0	4.0	0.0	4.0	0.0	0.0	0.0
			Resident	0.00	0	0	0	0	0	0.0	0.0	0.0	0.0	0.0	0.0
			Nonresident	2.00	0	1	0	0	0	4.0	0.0	4.0	0.0	0.0	0.0
Clovis Gulch	Madison	3-011400-01	Total	2.00	0	1	0	0	0	3.0	0.0	3.0	0.0	0.0	0.0
			Resident	2.00	0	1	0	0	0	3.0	0.0	3.0	0.0	0.0	0.0
			Nonresident	0.00	0	0	0	0	0	0.0	0.0	0.0	0.0	0.0	0.0
Coffin Lakes	Gallatin	3-137400-03	Total	1.50	1	1	0	0	0	4.5	6.0	3.0	0.0	0.0	0.0
			Resident	1.00	1	0	0	0	0	6.0	6.0	0.0	0.0	0.0	0.0
			Nonresident	2.00	0	1	0	0	0	3.0	0.0	3.0	0.0	0.0	0.0
Cold Creek Lake	Missoula	2-075790-03	Total	1.00	2	0	0	0	0	1.0	1.0	0.0	0.0	0.0	0.0
			Resident	1.00	2	0	0	0	0	1.0	1.0	0.0	0.0	0.0	0.0
			Nonresident	0.00	0	0	0	0	0	0.0	0.0	0.0	0.0	0.0	0.0
Cold Lake	Missoula	1-075800-03	Total	1.00	3	0	0	0	0	6.3	6.3	0.0	0.0	0.0	0.0
			Resident	1.00	3	0	0	0	0	6.3	6.3	0.0	0.0	0.0	0.0
			Nonresident	0.00	0	0	0	0	0	0.0	0.0	0.0	0.0	0.0	0.0
Cold Lake	Missoula	1-076445-03	Total	1.00	1	0	0	0	0	8.0	8.0	0.0	0.0	0.0	0.0
			Resident	1.00	1	0	0	0	0	8.0	8.0	0.0	0.0	0.0	0.0
			Nonresident	0.00	0	0	0	0	0	0.0	0.0	0.0	0.0	0.0	0.0



Montana Fish, Wildlife and Parks
 Angler Crowding Ratings Sorted Alphabetically
 For The Entire Year
 March, 2001 Through February, 2002

Water Name	County	Water Code	Residency	Crowding Ratings					Avg Number of People Seen					
				sparse - - - crowded					sparse - - - crowded					
				1's	2's	3's	4's	5's	Avg.	1's	2's	3's	4's	5's
Cole Creek	Carbon	5-221260-01	Total	1	0	0	0	0	0.0	0.0	0.0	0.0	0.0	0.0
			Resident	1	0	0	0	0	1.00	0.0	0.0	0.0	0.0	0.0
			Nonresident	0	0	0	0	0	0.00	0.0	0.0	0.0	0.0	0.0
Condon Creek	Missoula/Lake	1-070880-01	Total	1	0	0	0	0	1.00	0.0	0.0	0.0	0.0	0.0
			Resident	1	0	0	0	0	1.00	0.0	0.0	0.0	0.0	0.0
			Nonresident	0	0	0	0	0	0.00	0.0	0.0	0.0	0.0	0.0
Confederate Gulch	Broadwater	3-171664-01	Total	1	0	0	0	0	1.00	0.0	0.0	0.0	0.0	0.0
			Resident	1	0	0	0	0	1.00	0.0	0.0	0.0	0.0	0.0
			Nonresident	0	0	0	0	0	0.00	0.0	0.0	0.0	0.0	0.0
Conklin Lake	Madison	3-137440-03	Total	0	0	1	0	0	3.00	0.0	0.0	15.0	0.0	0.0
			Resident	0	0	1	0	0	3.00	0.0	0.0	15.0	0.0	0.0
			Nonresident	0	0	0	0	0	0.00	0.0	0.0	0.0	0.0	0.0
Cooney Reservoir	Carbon	5-227518-05	Total	37	35	56	29	43	3.03	16.0	27.2	36.9	30.2	44.8
			Resident	34	33	55	27	42	3.05	15.6	28.3	36.7	31.3	45.9
			Nonresident	3	2	1	2	1	2.56	20.0	10.0	50.0	15.0	0.0
Coopers Lake	Powell	2-046330-03	Total	4	1	0	0	0	1.20	1.5	4.0	0.0	0.0	0.0
			Resident	3	1	0	0	0	1.25	1.0	4.0	0.0	0.0	0.0
			Nonresident	1	0	0	0	0	1.00	3.0	0.0	0.0	0.0	0.0
Copper Creek	Lewis & Clark	2-041440-01	Total	2	0	0	0	0	1.00	2.0	0.0	0.0	0.0	0.0
			Resident	2	0	0	0	0	1.00	2.0	0.0	0.0	0.0	0.0
			Nonresident	0	0	0	0	0	0.00	0.0	0.0	0.0	0.0	0.0
Copper Creek	Granite	2-061273-01	Total	1	0	0	0	0	1.00	5.0	0.0	0.0	0.0	0.0
			Resident	0	0	0	0	0	0.00	0.0	0.0	0.0	0.0	0.0
			Nonresident	1	0	0	0	0	1.00	5.0	0.0	0.0	0.0	0.0
Copper Creek	Granite	2-061292-01	Total	1	0	0	0	0	1.00	1.0	0.0	0.0	0.0	0.0
			Resident	0	0	0	0	0	0.00	0.0	0.0	0.0	0.0	0.0
			Nonresident	1	0	0	0	0	1.00	1.0	0.0	0.0	0.0	0.0



Montana Fish, Wildlife and Parks
 Angler Crowding Ratings Sorted Alphabetically
 For The Entire Year
 March, 2001 Through February, 2002

Water Name	County	Water Code	Residency	Crowding Ratings					Avg Number of People Seen																			
				Avg.	1's	2's	3's	4's	5's	Avg.	1's	2's	3's	4's	5's													
Copper Creek Lake #1	Granite	2-067562-03	Total	2.00	0	1	0	0	0	0	0	0	0	0	0	0	0	0	0	0	0	0	0	0				
			Resident	2.00	0	1	0	0	0	0	0	0	0	0	0	0	0	0	0	0	0	0	0	0	0	0		
			Nonresident	0.00	0	0	0	0	0	0	0	0	0	0	0	0	0	0	0	0	0	0	0	0	0	0	0	
Copper Lake	Lewis & Clark	2-046360-03	Total	1.00	1	0	0	0	0	0	0	0	0	0	0	0	0	0	0	0	0	0	0	0	0	0		
			Resident	0.00	0	0	0	0	0	0	0	0	0	0	0	0	0	0	0	0	0	0	0	0	0	0	0	
			Nonresident	1.00	1	0	0	0	0	0	0	0	0	0	0	0	0	0	0	0	0	0	0	0	0	0	0	0
Copper Lake	Mineral	2-058607-03	Total	1.00	1	0	0	0	0	0	0	0	0	0	0	0	0	0	0	0	0	0	0	0	0	0	0	
			Resident	1.00	1	0	0	0	0	0	0	0	0	0	0	0	0	0	0	0	0	0	0	0	0	0	0	0
			Nonresident	0.00	0	0	0	0	0	0	0	0	0	0	0	0	0	0	0	0	0	0	0	0	0	0	0	0
Corner Lake	Park	5-227532-03	Total	2.00	1	0	0	1	0	0	0	0	0	0	0	0	0	0	0	0	0	0	0	0	0	0	0	
			Resident	3.00	0	0	0	1	0	0	0	0	0	0	0	0	0	0	0	0	0	0	0	0	0	0	0	
			Nonresident	1.00	1	0	0	0	0	0	0	0	0	0	0	0	0	0	0	0	0	0	0	0	0	0	0	0
Cottonwood Creek	Madison	3-011620-01	Total	1.00	1	0	0	0	0	0	0	0	0	0	0	0	0	0	0	0	0	0	0	0	0	0	0	
			Resident	1.00	1	0	0	0	0	0	0	0	0	0	0	0	0	0	0	0	0	0	0	0	0	0	0	0
			Nonresident	0.00	0	0	0	0	0	0	0	0	0	0	0	0	0	0	0	0	0	0	0	0	0	0	0	0
Cottonwood Creek	Powell	2-041500-01	Total	2.00	0	1	0	0	0	0	0	0	0	0	0	0	0	0	0	0	0	0	0	0	0	0	0	
			Resident	2.00	0	1	0	0	0	0	0	0	0	0	0	0	0	0	0	0	0	0	0	0	0	0	0	0
			Nonresident	0.00	0	0	0	0	0	0	0	0	0	0	0	0	0	0	0	0	0	0	0	0	0	0	0	0
Cottonwood Creek	Jefferson	3-101960-10	Total	1.00	1	0	0	0	0	0	0	0	0	0	0	0	0	0	0	0	0	0	0	0	0	0	0	
			Resident	1.00	1	0	0	0	0	0	0	0	0	0	0	0	0	0	0	0	0	0	0	0	0	0	0	0
			Nonresident	0.00	0	0	0	0	0	0	0	0	0	0	0	0	0	0	0	0	0	0	0	0	0	0	0	0
Cottonwood Creek	Carbon	5-221400-01	Total	2.00	0	2	0	0	0	0	0	0	0	0	0	0	0	0	0	0	0	0	0	0	0	0	0	
			Resident	2.00	0	2	0	0	0	0	0	0	0	0	0	0	0	0	0	0	0	0	0	0	0	0	0	0
			Nonresident	0.00	0	0	0	0	0	0	0	0	0	0	0	0	0	0	0	0	0	0	0	0	0	0	0	0
Cottonwood Lake	Missoula	2-046390-03	Total	1.50	2	2	0	0	0	0	0	0	0	0	0	0	0	0	0	0	0	0	0	0	0	0	0	
			Resident	1.50	2	2	0	0	0	0	0	0	0	0	0	0	0	0	0	0	0	0	0	0	0	0	0	0
			Nonresident	0.00	0	0	0	0	0	0	0	0	0	0	0	0	0	0	0	0	0	0	0	0	0	0	0	0

Montana Fish, Wildlife and Parks
 Angler Crowding Ratings Sorted Alphabetically

For The Entire Year
 March, 2001 Through February, 2002

Water Name	County	Water Code	Residency	Crowding Ratings					Avg Number of People Seen						
				Avg.	1's	2's	3's	4's	5's	Avg.	1's	2's	3's	4's	5's
Cottonwood Lake	Jefferson	3-108480-03	Total	1.00	1	0	0	0	0	0.0	0.0	0.0	0.0	0.0	0.0
			Resident	1.00	1	0	0	0	0	0.0	0.0	0.0	0.0	0.0	0.0
			Nonresident	0.00	0	0	0	0	0	0.0	0.0	0.0	0.0	0.0	0.0
Cottonwood Lake	Park	3-227537-05	Total	3.00	0	0	1	0	0	2.0	0.0	0.0	2.0	0.0	0.0
			Resident	3.00	0	0	1	0	0	2.0	0.0	0.0	2.0	0.0	0.0
			Nonresident	0.00	0	0	0	0	0	0.0	0.0	0.0	0.0	0.0	0.0
Cougar Creek	Gallatin	3-131360-01	Total	1.00	1	0	0	0	0	1.0	1.0	0.0	0.0	0.0	0.0
			Resident	1.00	1	0	0	0	0	1.0	1.0	0.0	0.0	0.0	0.0
			Nonresident	0.00	0	0	0	0	0	0.0	0.0	0.0	0.0	0.0	0.0
Cow Creek Reservoir	Blaine	6-164789-20	Total	2.00	3	0	0	0	1	2.3	1.7	0.0	0.0	0.0	4.0
			Resident	2.00	3	0	0	0	1	2.3	1.7	0.0	0.0	0.0	4.0
			Nonresident	0.00	0	0	0	0	0	0.0	0.0	0.0	0.0	0.0	0.0
Cramer Creek	Missoula	2-061444-01	Total	1.00	1	0	0	0	0	0.0	0.0	0.0	0.0	0.0	0.0
			Resident	1.00	1	0	0	0	0	0.0	0.0	0.0	0.0	0.0	0.0
			Nonresident	0.00	0	0	0	0	0	0.0	0.0	0.0	0.0	0.0	0.0
Cramer Creek	Flathead	1-070890-10	Total	4.00	0	0	0	1	0	6.0	0.0	0.0	0.0	6.0	0.0
			Resident	4.00	0	0	0	1	0	6.0	0.0	0.0	0.0	6.0	0.0
			Nonresident	0.00	0	0	0	0	0	0.0	0.0	0.0	0.0	0.0	0.0
Crater Lake	Flathead	1-088400-03	Total	1.00	3	0	0	0	0	0.7	0.7	0.0	0.0	0.0	0.0
			Resident	1.00	3	0	0	0	0	0.7	0.7	0.0	0.0	0.0	0.0
			Nonresident	0.00	0	0	0	0	0	0.0	0.0	0.0	0.0	0.0	0.0
Crawford Pond	Fallon	7-121225-30	Total	1.00	1	0	0	0	0	2.0	2.0	0.0	0.0	0.0	0.0
			Resident	1.00	1	0	0	0	0	2.0	2.0	0.0	0.0	0.0	0.0
			Nonresident	0.00	0	0	0	0	0	0.0	0.0	0.0	0.0	0.0	0.0
Crazy Creek	Ravalli	2-031500-01	Total	1.00	1	0	0	0	0	0.0	0.0	0.0	0.0	0.0	0.0
			Resident	1.00	1	0	0	0	0	0.0	0.0	0.0	0.0	0.0	0.0
			Nonresident	0.00	0	0	0	0	0	0.0	0.0	0.0	0.0	0.0	0.0



Montana Fish, Wildlife and Parks
 Angler Crowding Ratings Sorted Alphabetically

For The Entire Year
 March, 2001 Through February, 2002

Water Name	County	Water Code	Residency	Crowding Ratings					Avg Number of People Seen												
				Avg.	1's	2's	3's	4's	5's	Avg.	1's	2's	3's	4's	5's						
Creston Lake	Flathead	1-075900-03	Total	1.00	1	0	0	0	0	0	0	0	0	0	0	0	0	0	0	0	
			Resident	1.00	1	0	0	0	0	0	0	0	0	0	0	0	0	0	0	0	0
			Nonresident	0.00	0	0	0	0	0	0	0	0	0	0	0	0	0	0	0	0	0
Cripple Horse Creek	Lincoln	1-111520-01	Total	2.00	0	1	0	0	0	0	0	0	0	0	0	0	0	0	0	0	
			Resident	2.00	0	1	0	0	0	0	0	0	0	0	0	0	0	0	0	0	
			Nonresident	0.00	0	0	0	0	0	0	0	0	0	0	0	0	0	0	0	0	
Cripps Pond	Fergus	4-164800-08	Total	3.00	0	0	1	0	0	0	0	0	0	0	0	0	0	0	0	0	
			Resident	3.00	0	0	1	0	0	0	0	0	0	0	0	0	0	0	0	0	
			Nonresident	0.00	0	0	0	0	0	0	0	0	0	0	0	0	0	0	0	0	
Crossover Reservoir	Fergus	4-164825-07	Total	1.00	1	0	0	0	0	0	0	0	0	0	0	0	0	0	0	0	
			Resident	1.00	1	0	0	0	0	0	0	0	0	0	0	0	0	0	0	0	
			Nonresident	0.00	0	0	0	0	0	0	0	0	0	0	0	0	0	0	0	0	
Crow Creek	Lewis & Clark	2-041560-01	Total	2.00	0	1	0	0	0	0	0	0	0	0	0	0	0	0	0	0	
			Resident	2.00	0	1	0	0	0	0	0	0	0	0	0	0	0	0	0	0	
			Nonresident	0.00	0	0	0	0	0	0	0	0	0	0	0	0	0	0	0	0	
Crow Creek	Broadwater	3-171888-01	Total	1.38	5	3	0	0	0	0	0	0	0	0	0	0	0	0	0	0	
			Resident	1.50	3	3	0	0	0	0	0	0	0	0	0	0	0	0	0	0	
			Nonresident	1.00	2	0	0	0	0	0	0	0	0	0	0	0	0	0	0	0	
Crow Creek Sec 01	Lake	1-071000-01	Total	1.20	4	1	0	0	0	0	0	0	0	0	0	0	0	0	0	0	
			Resident	1.20	4	1	0	0	0	0	0	0	0	0	0	0	0	0	0	0	
			Nonresident	0.00	0	0	0	0	0	0	0	0	0	0	0	0	0	0	0	0	
Crow Lake	Carbon	5-227602-03	Total	2.00	0	1	0	0	0	0	0	0	0	0	0	0	0	0	0	0	
			Resident	2.00	0	1	0	0	0	0	0	0	0	0	0	0	0	0	0	0	
			Nonresident	0.00	0	0	0	0	0	0	0	0	0	0	0	0	0	0	0	0	
Crow Reservoir, Lower	Lake	1-077520-05	Total	1.57	6	0	0	0	0	0	0	0	0	0	0	0	0	0	0	0	
			Resident	1.57	6	0	0	0	0	0	0	0	0	0	0	0	0	0	0	0	
			Nonresident	0.00	0	0	0	0	0	0	0	0	0	0	0	0	0	0	0	0	



Montana Fish, Wildlife and Parks
 Angler Crowding Ratings Sorted Alphabetically
 For The Entire Year
 March, 2001 Through February, 2002

Water Name	County	Water Code	Residency	Crowding Ratings					Avg Number of People Seen							
				Avg.	1's	2's	3's	4's	5's	Avg.	1's	2's	3's	4's	5's	
Crystal Lake	Beaverhead	3-027675-03	Total	1.00	1	0	0	0	0	0.0	0.0	0.0	0.0	0.0	0.0	
			Resident	1.00	1	0	0	0	0	0.0	0.0	0.0	0.0	0.0	0.0	0.0
			Nonresident	0.00	0	0	0	0	0	0.0	0.0	0.0	0.0	0.0	0.0	0.0
Crystal Lake	Mineral	2-058656-03	Total	1.00	1	0	0	0	0	0.0	0.0	0.0	0.0	0.0	0.0	
			Resident	1.00	1	0	0	0	0	0.0	0.0	0.0	0.0	0.0	0.0	
			Nonresident	0.00	0	0	0	0	0	0.0	0.0	0.0	0.0	0.0	0.0	0.0
Crystal Lake	Missoula	1-075940-03	Total	1.14	6	1	0	0	0	1.9	1.0	7.0	0.0	0.0	0.0	
			Resident	1.33	2	1	0	0	0	3.7	2.0	7.0	0.0	0.0	0.0	
			Nonresident	1.00	4	0	0	0	0	0.5	0.5	0.0	0.0	0.0	0.0	0.0
Crystal Lake	Lincoln	1-118180-03	Total	1.64	6	3	2	0	0	5.8	3.2	6.7	12.5	0.0	0.0	
			Resident	1.64	6	3	2	0	0	5.8	3.2	6.7	12.5	0.0	0.0	
			Nonresident	0.00	0	0	0	0	0	0.0	0.0	0.0	0.0	0.0	0.0	0.0
Crystal Lake	Fergus	4-164840-03	Total	1.57	5	1	0	1	0	6.0	3.4	5.0	0.0	20.0	0.0	
			Resident	1.50	5	0	0	1	0	6.2	3.4	0.0	0.0	20.0	0.0	
			Nonresident	2.00	0	1	0	0	0	5.0	0.0	5.0	0.0	0.0	0.0	0.0
Cub Creek	Ravalli	2-031550-10	Total	1.00	1	0	0	0	0	2.0	2.0	0.0	0.0	0.0	0.0	
			Resident	1.00	1	0	0	0	0	2.0	2.0	0.0	0.0	0.0	0.0	
			Nonresident	0.00	0	0	0	0	0	0.0	0.0	0.0	0.0	0.0	0.0	0.0
Current Reservoir	Phillips	6-164870-07	Total	1.00	3	0	0	0	0	0.0	0.0	0.0	0.0	0.0	0.0	
			Resident	1.00	3	0	0	0	0	0.0	0.0	0.0	0.0	0.0	0.0	
			Nonresident	0.00	0	0	0	0	0	0.0	0.0	0.0	0.0	0.0	0.0	0.0
Cut Bank Creek Sec 02	Glacier	4-141120-01	Total	1.50	3	0	1	0	0	1.3	0.7	0.0	3.0	0.0	0.0	
			Resident	1.50	3	0	1	0	0	1.3	0.7	0.0	3.0	0.0	0.0	
			Nonresident	0.00	0	0	0	0	0	0.0	0.0	0.0	0.0	0.0	0.0	0.0
Cyclone Lake	Flathead	1-088480-03	Total	1.00	1	0	0	0	0	0.0	0.0	0.0	0.0	0.0	0.0	
			Resident	1.00	1	0	0	0	0	0.0	0.0	0.0	0.0	0.0	0.0	
			Nonresident	0.00	0	0	0	0	0	0.0	0.0	0.0	0.0	0.0	0.0	0.0

Montana Fish, Wildlife and Parks
 Angler Crowding Ratings Sorted Alphabetically
 For The Entire Year
 March, 2001 Through February, 2002

Water Name	County	Water Code	Residency	Crowding Ratings					Avg Number of People Seen						
				1's	2's	3's	4's	5's	Avg.	1's	2's	3's	4's	5's	
Dailey Lake	Park	3-227644-03	Total	1.79	14	9	4	2	0	16.8	11.8	19.1	12.3	50.0	0.0
			Resident	1.92	10	9	4	2	0	18.4	13.9	19.1	12.3	50.0	0.0
			Nonresident	1.00	4	0	0	0	0	6.5	6.5	0.0	0.0	0.0	0.0
Daly Creek	Ravalli	2-031600-01	Total	1.00	1	0	0	0	0	0.0	0.0	0.0	0.0	0.0	0.0
			Resident	1.00	1	0	0	0	0	0.0	0.0	0.0	0.0	0.0	0.0
			Nonresident	0.00	0	0	0	0	0	0.0	0.0	0.0	0.0	0.0	0.0
Danaher Creek	Lewis & Clark/Powell	1-081900-01	Total	1.00	3	0	0	0	0	1.0	1.0	0.0	0.0	0.0	0.0
			Resident	1.00	3	0	0	0	0	1.0	1.0	0.0	0.0	0.0	0.0
			Nonresident	0.00	0	0	0	0	0	0.0	0.0	0.0	0.0	0.0	0.0
David Creek	Beaverhead	3-021575-01	Total	1.00	1	0	0	0	0	0.0	0.0	0.0	0.0	0.0	0.0
			Resident	1.00	1	0	0	0	0	0.0	0.0	0.0	0.0	0.0	0.0
			Nonresident	0.00	0	0	0	0	0	0.0	0.0	0.0	0.0	0.0	0.0
Dawson Lake	Glacier	4-147240-03	Total	1.00	1	0	0	0	0	0.0	0.0	0.0	0.0	0.0	0.0
			Resident	0.00	0	0	0	0	0	0.0	0.0	0.0	0.0	0.0	0.0
			Nonresident	1.00	1	0	0	0	0	0.0	0.0	0.0	0.0	0.0	0.0
Dead Man Lake	Beaverhead	3-018720-03	Total	1.00	1	0	0	0	0	0.0	0.0	0.0	0.0	0.0	0.0
			Resident	0.00	0	0	0	0	0	0.0	0.0	0.0	0.0	0.0	0.0
			Nonresident	1.00	1	0	0	0	0	0.0	0.0	0.0	0.0	0.0	0.0
Dead Mans Lake	Granite	2-067619-03	Total	1.00	1	0	0	0	0	0.0	0.0	0.0	0.0	0.0	0.0
			Resident	1.00	1	0	0	0	0	0.0	0.0	0.0	0.0	0.0	0.0
			Nonresident	0.00	0	0	0	0	0	0.0	0.0	0.0	0.0	0.0	0.0
Deadman Creek	Carbon	5-221666-10	Total	1.00	1	0	0	0	0	0.0	0.0	0.0	0.0	0.0	0.0
			Resident	0.00	0	0	0	0	0	0.0	0.0	0.0	0.0	0.0	0.0
			Nonresident	1.00	1	0	0	0	0	0.0	0.0	0.0	0.0	0.0	0.0
Deadmans Basin Reservoir	Wheatland	5-187540-05	Total	1.35	14	2	0	0	1	5.0	4.9	8.0	0.0	0.0	0.0
			Resident	1.38	13	2	0	0	1	5.3	5.3	8.0	0.0	0.0	0.0
			Nonresident	1.00	1	0	0	0	0	0.0	0.0	0.0	0.0	0.0	0.0



Montana Fish, Wildlife and Parks
 Angler Crowding Ratings Sorted Alphabetically

For The Entire Year
 March, 2001 Through February, 2002

Water Name	County	Water Code	Residency	Crowding Ratings					Avg Number of People Seen						
				Avg.	1's	2's	3's	4's	5's	Avg.	1's	2's	3's	4's	5's
Dearborn River	Lewis & Clark/Cascade	4-172064-01	Total	1.65	12	1	2	2	0	3.0	2.3	0.0	5.0	7.0	0.0
			Resident	1.58	9	1	0	2	0	2.7	2.0	0.0	0.0	7.0	0.0
			Nonresident	1.80	3	0	2	0	0	3.8	3.0	0.0	5.0	0.0	0.0
Deep Creek	Deer Lodge	3-021625-01	Total	1.00	3	0	0	0	0	0.3	0.3	0.0	0.0	0.0	0.0
			Resident	1.00	3	0	0	0	0	0.3	0.3	0.0	0.0	0.0	0.0
			Nonresident	0.00	0	0	0	0	0	0.0	0.0	0.0	0.0	0.0	0.0
Deep Creek	Missoula	2-051920-01	Total	1.00	1	0	0	0	0	0.0	0.0	0.0	0.0	0.0	0.0
			Resident	0.00	0	0	0	0	0	0.0	0.0	0.0	0.0	0.0	0.0
			Nonresident	1.00	1	0	0	0	0	0.0	0.0	0.0	0.0	0.0	0.0
Deep Creek	Teton	4-141320-01	Total	1.00	1	0	0	0	0	0.0	0.0	0.0	0.0	0.0	0.0
			Resident	1.00	1	0	0	0	0	0.0	0.0	0.0	0.0	0.0	0.0
			Nonresident	0.00	0	0	0	0	0	0.0	0.0	0.0	0.0	0.0	0.0
Deep Creek	Broadwater	3-172080-01	Total	1.40	3	2	0	0	0	2.0	1.0	3.5	0.0	0.0	0.0
			Resident	1.67	1	2	0	0	0	2.3	0.0	3.5	0.0	0.0	0.0
			Nonresident	1.00	2	0	0	0	0	1.5	1.5	0.0	0.0	0.0	0.0
Deer Creek	Missoula	2-041680-01	Total	1.00	1	0	0	0	0	0.0	0.0	0.0	0.0	0.0	0.0
			Resident	1.00	1	0	0	0	0	0.0	0.0	0.0	0.0	0.0	0.0
			Nonresident	0.00	0	0	0	0	0	0.0	0.0	0.0	0.0	0.0	0.0
Deer Creek	Mineral	2-051968-01	Total	1.00	1	0	0	0	0	0.0	0.0	0.0	0.0	0.0	0.0
			Resident	0.00	0	0	0	0	0	0.0	0.0	0.0	0.0	0.0	0.0
			Nonresident	1.00	1	0	0	0	0	0.0	0.0	0.0	0.0	0.0	0.0
Deer Creek	Madison	3-131600-10	Total	1.00	1	0	0	0	0	2.0	2.0	0.0	0.0	0.0	0.0
			Resident	1.00	1	0	0	0	0	2.0	2.0	0.0	0.0	0.0	0.0
			Nonresident	0.00	0	0	0	0	0	0.0	0.0	0.0	0.0	0.0	0.0
Deerhead Lake	Beaverhead	3-027725-03	Total	1.67	2	0	1	0	0	2.3	2.0	0.0	3.0	0.0	0.0
			Resident	1.67	2	0	1	0	0	2.3	2.0	0.0	3.0	0.0	0.0
			Nonresident	0.00	0	0	0	0	0	0.0	0.0	0.0	0.0	0.0	0.0



Montana Fish, Wildlife and Parks
 Angler Crowding Ratings Sorted Alphabetically
 For The Entire Year
 March, 2001 Through February, 2002

Water Name	County	Water Code	Residency	Crowding Ratings					Avg Number of People Seen										
				1's	2's	3's	4's	5's	Avg.	1's	2's	3's	4's	5's					
Delmo Lake	Jefferson	3-108600-05	Total	1.00	2	0	0	0	0	0	0	0	20.0	20.0	0.0	0.0	0.0	0.0	
			Resident	1.00	2	0	0	0	0	0	0	0	0	20.0	20.0	0.0	0.0	0.0	0.0
			Nonresident	0.00	0	0	0	0	0	0	0	0	0	0.0	0.0	0.0	0.0	0.0	0.0
Diamond Lake	Mineral	2-058720-03	Total	2.00	0	1	0	0	0	0	0	0	4.0	0.0	4.0	0.0	0.0	0.0	0.0
			Resident	2.00	0	1	0	0	0	0	0	0	4.0	0.0	4.0	0.0	0.0	0.0	0.0
			Nonresident	0.00	0	0	0	0	0	0	0	0	0.0	0.0	0.0	0.0	0.0	0.0	0.0
Diamond Lake	Flathead	1-088505-03	Total	1.00	1	0	0	0	0	0	0	7.0	7.0	0.0	0.0	0.0	0.0	0.0	0.0
			Resident	1.00	1	0	0	0	0	0	0	7.0	7.0	0.0	0.0	0.0	0.0	0.0	0.0
			Nonresident	0.00	0	0	0	0	0	0	0	0.0	0.0	0.0	0.0	0.0	0.0	0.0	0.0
Diaphanous Lake	Sweet Grass	5-227689-03	Total	3.00	0	0	1	0	0	0	0	4.0	0.0	0.0	4.0	0.0	0.0	0.0	0.0
			Resident	3.00	0	0	1	0	0	0	0	4.0	0.0	0.0	4.0	0.0	0.0	0.0	0.0
			Nonresident	0.00	0	0	0	0	0	0	0	0.0	0.0	0.0	0.0	0.0	0.0	0.0	0.0
Dickey Lake	Flathead	1-088510-20	Total	4.00	0	0	0	1	0	0	10.0	0.0	0.0	0.0	10.0	0.0	0.0	0.0	0.0
			Resident	4.00	0	0	0	1	0	0	10.0	0.0	0.0	0.0	10.0	0.0	0.0	0.0	0.0
			Nonresident	0.00	0	0	0	0	0	0	0.0	0.0	0.0	0.0	0.0	0.0	0.0	0.0	0.0
Dickey Lake	Lincoln	1-118220-03	Total	1.00	4	0	0	0	0	0	2.3	2.3	0.0	0.0	0.0	0.0	0.0	0.0	
			Resident	1.00	4	0	0	0	0	0	2.3	2.3	0.0	0.0	0.0	0.0	0.0	0.0	
			Nonresident	0.00	0	0	0	0	0	0	0.0	0.0	0.0	0.0	0.0	0.0	0.0	0.0	
Diversion Lake	Lewis & Clark/Teton	4-207150-05	Total	1.00	2	0	0	0	0	0	0.5	0.5	0.0	0.0	0.0	0.0	0.0	0.0	
			Resident	1.00	2	0	0	0	0	0	0.5	0.5	0.0	0.0	0.0	0.0	0.0	0.0	
			Nonresident	0.00	0	0	0	0	0	0	0.0	0.0	0.0	0.0	0.0	0.0	0.0	0.0	
Dog Creek	Powell	2-061691-01	Total	1.00	4	0	0	0	0	0	0.3	0.3	0.0	0.0	0.0	0.0	0.0	0.0	
			Resident	1.00	4	0	0	0	0	0	0.3	0.3	0.0	0.0	0.0	0.0	0.0	0.0	
			Nonresident	0.00	0	0	0	0	0	0	0.0	0.0	0.0	0.0	0.0	0.0	0.0	0.0	
Dog Creek	Flathead	1-071200-01	Total	1.00	1	0	0	0	0	0	0.0	0.0	0.0	0.0	0.0	0.0	0.0	0.0	
			Resident	1.00	1	0	0	0	0	0	0.0	0.0	0.0	0.0	0.0	0.0	0.0	0.0	
			Nonresident	0.00	0	0	0	0	0	0	0.0	0.0	0.0	0.0	0.0	0.0	0.0	0.0	

Montana Fish, Wildlife and Parks
 Angler Crowding Ratings Sorted Alphabetically
 For The Entire Year
 March, 2001 Through February, 2002

Water Name	County	Water Code	Residency	Crowding Ratings					Avg Number of People Seen																		
				Avg.	1's	2's	3's	4's	5's	Avg.	1's	2's	3's	4's	5's												
Dog Creek	Lewis & Clark	4-172256-01	Total	1.00	2	0	0	0	0	0	0	0	0	0	0	0	0	0	0	0	0	0	0	0	0		
			Resident	1.00	2	0	0	0	0	0	0	0	0	0	0	0	0	0	0	0	0	0	0	0	0	0	0
			Nonresident	0.00	0	0	0	0	0	0	0	0	0	0	0	0	0	0	0	0	0	0	0	0	0	0	0
Dog Lake	Flathead	1-075980-03	Total	1.00	2	0	0	0	0	0	0	0	0	0	0	0	0	0	0	0	0	0	0	0	0	0	
			Resident	1.00	2	0	0	0	0	0	0	0	0	0	0	0	0	0	0	0	0	0	0	0	0	0	0
			Nonresident	0.00	0	0	0	0	0	0	0	0	0	0	0	0	0	0	0	0	0	0	0	0	0	0	0
Dollar Lake	Flathead	1-076000-03	Total	1.00	2	0	0	0	0	0	0	0	0	0	0	0	0	0	0	0	0	0	0	0	0	0	
			Resident	1.00	2	0	0	0	0	0	0	0	0	0	0	0	0	0	0	0	0	0	0	0	0	0	0
			Nonresident	0.00	0	0	0	0	0	0	0	0	0	0	0	0	0	0	0	0	0	0	0	0	0	0	0
Dolus Lake #1	Powell	2-067638-03	Total	1.00	1	0	0	0	0	0	0	0	0	0	0	0	0	0	0	0	0	0	0	0	0	0	
			Resident	1.00	1	0	0	0	0	0	0	0	0	0	0	0	0	0	0	0	0	0	0	0	0	0	0
			Nonresident	0.00	0	0	0	0	0	0	0	0	0	0	0	0	0	0	0	0	0	0	0	0	0	0	0
Dolus Lake #2	Powell	2-067639-03	Total	1.00	1	0	0	0	0	0	0	0	0	0	0	0	0	0	0	0	0	0	0	0	0	0	
			Resident	1.00	1	0	0	0	0	0	0	0	0	0	0	0	0	0	0	0	0	0	0	0	0	0	0
			Nonresident	0.00	0	0	0	0	0	0	0	0	0	0	0	0	0	0	0	0	0	0	0	0	0	0	0
Dora Thorn Lake	Granite	2-067676-03	Total	1.00	1	0	0	0	0	0	0	0	0	0	0	0	0	0	0	0	0	0	0	0	0	0	
			Resident	1.00	1	0	0	0	0	0	0	0	0	0	0	0	0	0	0	0	0	0	0	0	0	0	0
			Nonresident	0.00	0	0	0	0	0	0	0	0	0	0	0	0	0	0	0	0	0	0	0	0	0	0	0
Douglas Creek	Powell	2-041830-01	Total	1.00	1	0	0	0	0	0	0	0	0	0	0	0	0	0	0	0	0	0	0	0	0	0	
			Resident	1.00	1	0	0	0	0	0	0	0	0	0	0	0	0	0	0	0	0	0	0	0	0	0	0
			Nonresident	0.00	0	0	0	0	0	0	0	0	0	0	0	0	0	0	0	0	0	0	0	0	0	0	0
Drag Creek Reservoir	Petroleum	4-187560-07	Total	3.00	0	0	0	1	0	0	0	0	0	0	0	0	0	0	0	0	0	0	0	0	0	0	
			Resident	3.00	0	0	0	1	0	0	0	0	0	0	0	0	0	0	0	0	0	0	0	0	0	0	0
			Nonresident	0.00	0	0	0	0	0	0	0	0	0	0	0	0	0	0	0	0	0	0	0	0	0	0	0
Dredge Cut Trout Pond	Valley	6-165145-07	Total	2.00	1	1	1	1	0	0	0	0	0	0	0	0	0	0	0	0	0	0	0	0	0	0	
			Resident	2.00	1	0	0	1	0	0	0	0	0	0	0	0	0	0	0	0	0	0	0	0	0	0	0
			Nonresident	2.00	0	1	0	0	0	0	0	0	0	0	0	0	0	0	0	0	0	0	0	0	0	0	0



Montana Fish, Wildlife and Parks
 Angler Crowding Ratings Sorted Alphabetically

For The Entire Year
 March, 2001 Through February, 2002

Water Name	County	Water Code	Residency	Crowding Ratings					Avg Number of People Seen						
				Avg.	1's	2's	3's	4's	5's	Avg.	1's	2's	3's	4's	5's
Dry Blood Reservoir	Petroleum	4-187565-30	Total	1.00	1	0	0	0	0	0.0	0.0	0.0	0.0	0.0	0.0
			Resident	1.00	1	0	0	0	0	0.0	0.0	0.0	0.0	0.0	0.0
			Nonresident	0.00	0	0	0	0	0	0.0	0.0	0.0	0.0	0.0	0.0
Dry Creek	Mineral	2-052160-01	Total	1.00	1	0	0	0	0	2.0	2.0	0.0	0.0	0.0	0.0
			Resident	1.00	1	0	0	0	0	2.0	2.0	0.0	0.0	0.0	0.0
			Nonresident	0.00	0	0	0	0	0	0.0	0.0	0.0	0.0	0.0	0.0
Dry Creek	Gallatin	3-091520-01	Total	1.00	1	0	0	0	0	1.0	1.0	0.0	0.0	0.0	0.0
			Resident	1.00	1	0	0	0	0	1.0	1.0	0.0	0.0	0.0	0.0
			Nonresident	0.00	0	0	0	0	0	0.0	0.0	0.0	0.0	0.0	0.0
Dry Creek	Lincoln	1-111880-01	Total	1.00	1	0	0	0	0	2.0	2.0	0.0	0.0	0.0	0.0
			Resident	0.00	0	0	0	0	0	0.0	0.0	0.0	0.0	0.0	0.0
			Nonresident	1.00	1	0	0	0	0	2.0	2.0	0.0	0.0	0.0	0.0
Dry Creek	Broadwater	3-172336-01	Total	2.00	0	1	0	0	0	10.0	0.0	10.0	0.0	0.0	0.0
			Resident	2.00	0	1	0	0	0	10.0	0.0	10.0	0.0	0.0	0.0
			Nonresident	0.00	0	0	0	0	0	0.0	0.0	0.0	0.0	0.0	0.0
Dry Fork Reservoir	Sanders	1-076040-06	Total	1.67	4	0	2	0	0	2.7	1.3	0.0	5.5	0.0	0.0
			Resident	1.67	4	0	2	0	0	2.7	1.3	0.0	5.5	0.0	0.0
			Nonresident	0.00	0	0	0	0	0	0.0	0.0	0.0	0.0	0.0	0.0
Dry Wolf Creek	Judith Basin	4-161260-01	Total	1.50	2	2	0	0	0	2.8	0.0	5.5	0.0	0.0	0.0
			Resident	1.50	2	2	0	0	0	2.8	0.0	5.5	0.0	0.0	0.0
			Nonresident	0.00	0	0	0	0	0	0.0	0.0	0.0	0.0	0.0	0.0
Dry Wolf Creek	Judith Basin/Fergus	4-161280-01	Total	3.00	0	0	1	0	0	4.0	0.0	0.0	4.0	0.0	0.0
			Resident	3.00	0	0	1	0	0	4.0	0.0	0.0	4.0	0.0	0.0
			Nonresident	0.00	0	0	0	0	0	0.0	0.0	0.0	0.0	0.0	0.0
Ducharme Lake	Lake	1-079420-03	Total	1.00	1	0	0	0	0	0.0	0.0	0.0	0.0	0.0	0.0
			Resident	1.00	1	0	0	0	0	0.0	0.0	0.0	0.0	0.0	0.0
			Nonresident	0.00	0	0	0	0	0	0.0	0.0	0.0	0.0	0.0	0.0

Montana Fish, Wildlife and Parks
 Angler Crowding Ratings Sorted Alphabetically

For The Entire Year

March, 2001 Through February, 2002

Water Name	County	Water Code	Residency	Crowding Ratings					Avg Number of People Seen											
				Avg.	1's	2's	3's	4's	5's	Avg.	1's	2's	3's	4's	5's					
Duck Creek	Gallatin	3-131880-01	Total	1.00	3	0	0	0	0	0	0	0	1.7	1.7	0.0	0.0	0.0	0.0		
			Resident	0.00	0	0	0	0	0	0	0	0	0	0	0.0	0.0	0.0	0.0	0.0	0.0
			Nonresident	1.00	3	0	0	0	0	0	0	0	0	0	1.7	1.7	0.0	0.0	0.0	0.0
Duck Creek	Broadwater	3-172432-01	Total	1.00	1	0	0	0	0	0	0	0	0	0.0	0.0	0.0	0.0	0.0	0.0	
			Resident	1.00	1	0	0	0	0	0	0	0	0	0	0.0	0.0	0.0	0.0	0.0	0.0
			Nonresident	0.00	0	0	0	0	0	0	0	0	0	0	0.0	0.0	0.0	0.0	0.0	0.0
Duck Creek	Teton	4-201800-01	Total	1.00	1	0	0	0	0	0	0	0	0	0.0	0.0	0.0	0.0	0.0	0.0	
			Resident	1.00	1	0	0	0	0	0	0	0	0	0	0.0	0.0	0.0	0.0	0.0	0.0
			Nonresident	0.00	0	0	0	0	0	0	0	0	0	0	0.0	0.0	0.0	0.0	0.0	0.0
Duck Lake	Flathead	1-076060-03	Total	2.50	0	1	1	0	0	0	0	0	22.5	0.0	5.0	40.0	0.0	0.0	0.0	
			Resident	2.50	0	1	1	0	0	0	0	0	0	22.5	0.0	5.0	40.0	0.0	0.0	0.0
			Nonresident	0.00	0	0	0	0	0	0	0	0	0	0.0	0.0	0.0	0.0	0.0	0.0	0.0
Duck Lake	Glacier	4-191000-03	Total	2.58	10	5	8	4	4	4	4	27.8	17.1	28.2	29.1	16.0	63.0	63.0		
			Resident	2.55	10	5	6	4	4	4	28.8	17.1	28.2	34.7	16.0	63.0	63.0			
			Nonresident	3.00	0	0	2	0	0	0	12.5	0.0	0.0	12.5	0.0	0.0	0.0	0.0		
Duck Lake	Carbon	5-227695-03	Total	2.33	1	1	0	1	0	0	25.0	40.0	20.0	0.0	15.0	0.0	0.0			
			Resident	2.33	1	1	0	1	0	25.0	40.0	20.0	0.0	15.0	0.0	0.0				
			Nonresident	0.00	0	0	0	0	0	0.0	0.0	0.0	0.0	0.0	0.0	0.0				
Duggan Lake	Carbon	5-227697-03	Total	1.00	1	0	0	0	0	0	0.0	0.0	0.0	0.0	0.0	0.0	0.0			
			Resident	0.00	0	0	0	0	0	0.0	0.0	0.0	0.0	0.0	0.0	0.0				
			Nonresident	1.00	1	0	0	0	0	0.0	0.0	0.0	0.0	0.0	0.0	0.0				
Dupuyer Creek	Pondera/Teton	4-141640-01	Total	1.50	3	0	1	0	0	0	1.0	0.0	0.0	4.0	0.0	0.0	0.0			
			Resident	1.50	3	0	1	0	0	1.0	0.0	0.0	4.0	0.0	0.0	0.0				
			Nonresident	0.00	0	0	0	0	0	0.0	0.0	0.0	0.0	0.0	0.0	0.0				
E Fk Bitterroot River	Ravalli	2-031950-01	Total	1.38	15	4	2	0	0	3.5	2.3	2.0	15.0	0.0	0.0					
			Resident	1.47	10	3	2	0	3.2	1.2	2.0	15.0	0.0	0.0						
			Nonresident	1.17	5	1	0	0	4.2	4.6	2.0	0.0	0.0	0.0						

Montana Fish, Wildlife and Parks
 Angler Crowding Ratings Sorted Alphabetically

For The Entire Year

March, 2001 Through February, 2002

Water Name	County	Water Code	Residency	Crowding Ratings					Avg Number of People Seen																			
				sparse - - - - crowded					sparse - - - - crowded																			
				Avg.	1's	2's	3's	4's	5's	Avg.	1's	2's	3's	4's	5's													
E Fk Boulder River	Sweet Grass	5-222114-01	Total	2.00	0	1	0	0	0	0	0	0	0	0	0	0	0	0	0	0	0	0	0	0				
			Resident	2.00	0	1	0	0	0	0	0	0	0	0	0	0	0	0	0	0	0	0	0	0	0	0		
			Nonresident	0.00	0	0	0	0	0	0	0	0	0	0	0	0	0	0	0	0	0	0	0	0	0	0	0	
E Fk Bull River	Sanders	1-052272-01	Total	1.00	1	0	0	0	0	0	0	0	0	0	0	0	0	0	0	0	0	0	0	0	0	0		
			Resident	1.00	1	0	0	0	0	0	0	0	0	0	0	0	0	0	0	0	0	0	0	0	0	0	0	
			Nonresident	0.00	0	0	0	0	0	0	0	0	0	0	0	0	0	0	0	0	0	0	0	0	0	0	0	0
E Fk Pipe Creek	Lincoln	1-112020-01	Total	1.00	1	0	0	0	0	0	0	0	0	0	0	0	0	0	0	0	0	0	0	0	0	0	0	
			Resident	1.00	1	0	0	0	0	0	0	0	0	0	0	0	0	0	0	0	0	0	0	0	0	0	0	0
			Nonresident	0.00	0	0	0	0	0	0	0	0	0	0	0	0	0	0	0	0	0	0	0	0	0	0	0	0
E Fk Rock Creek	Sanders	1-052400-01	Total	1.00	1	0	0	0	0	0	0	0	0	0	0	0	0	0	0	0	0	0	0	0	0	0	0	
			Resident	1.00	1	0	0	0	0	0	0	0	0	0	0	0	0	0	0	0	0	0	0	0	0	0	0	0
			Nonresident	0.00	0	0	0	0	0	0	0	0	0	0	0	0	0	0	0	0	0	0	0	0	0	0	0	0
E Fk Rock Creek	Granite	2-061938-01	Total	1.00	1	0	0	0	0	0	0	0	0	0	0	0	0	0	0	0	0	0	0	0	0	0	0	
			Resident	1.00	1	0	0	0	0	0	0	0	0	0	0	0	0	0	0	0	0	0	0	0	0	0	0	0
			Nonresident	0.00	0	0	0	0	0	0	0	0	0	0	0	0	0	0	0	0	0	0	0	0	0	0	0	0
E Fk Spring Creek Reservoir	Fergus	4-164950-07	Total	1.75	9	0	0	0	0	3	0	0	0	0	0	0	0	0	0	0	0	0	0	0	0	0	0	
			Resident	1.75	9	0	0	0	0	3	0	0	0	0	0	0	0	0	0	0	0	0	0	0	0	0	0	0
			Nonresident	0.00	0	0	0	0	0	0	0	0	0	0	0	0	0	0	0	0	0	0	0	0	0	0	0	0
Earthquake Lake	Madison	3-138160-03	Total	1.68	11	5	1	2	0	0	0	0	0	0	0	0	0	0	0	0	0	0	0	0	0	0	0	
			Resident	1.56	5	3	1	0	0	0	0	0	0	0	0	0	0	0	0	0	0	0	0	0	0	0	0	0
			Nonresident	1.80	6	2	0	2	0	0	0	0	0	0	0	0	0	0	0	0	0	0	0	0	0	0	0	0
East Boulder River	Sweet Grass	5-222002-01	Total	1.00	1	0	0	0	0	0	0	0	0	0	0	0	0	0	0	0	0	0	0	0	0	0	0	
			Resident	0.00	0	0	0	0	0	0	0	0	0	0	0	0	0	0	0	0	0	0	0	0	0	0	0	0
			Nonresident	1.00	1	0	0	0	0	0	0	0	0	0	0	0	0	0	0	0	0	0	0	0	0	0	0	0
East Fork Reservoir	Granite	2-067695-05	Total	1.68	14	2	0	1	2	0	0	0	0	0	0	0	0	0	0	0	0	0	0	0	0	0	0	
			Resident	1.92	9	1	0	1	0	0	0	0	0	0	0	0	0	0	0	0	0	0	0	0	0	0	0	0
			Nonresident	1.17	5	1	0	0	0	0	0	0	0	0	0	0	0	0	0	0	0	0	0	0	0	0	0	0



Montana Fish, Wildlife and Parks
 Angler Crowding Ratings Sorted Alphabetically
 For The Entire Year
 March, 2001 Through February, 2002

Water Name	County	Water Code	Residency	Crowding Ratings					Avg Number of People Seen								
				Avg.	1's	2's	3's	4's	5's	Avg.	1's	2's	3's	4's	5's		
East Fork Reservoir	Hill	6-155090-07	Total	1.50	2	2	0	0	0	0	7.5	6.0	9.0	0.0	0.0	0.0	
			Resident	1.50	2	2	0	0	0	0	7.5	6.0	9.0	0.0	0.0	0.0	0.0
			Nonresident	0.00	0	0	0	0	0	0	0.0	0.0	0.0	0.0	0.0	0.0	0.0
East Gallatin River	Gallatin	3-091710-01	Total	1.66	49	17	6	8	0	2.5	1.6	3.4	4.7	4.9	0.0	0.0	
			Resident	1.65	39	15	6	5	0	2.6	1.4	3.5	4.7	6.0	0.0	0.0	
			Nonresident	1.73	10	2	0	3	0	2.5	2.4	2.5	0.0	3.0	0.0	0.0	
East Rosebud Creek	Carbon	5-222254-01	Total	1.33	22	7	0	1	0	3.2	1.6	8.0	0.0	6.0	0.0	0.0	
			Resident	1.27	18	3	0	1	0	2.9	1.6	9.7	0.0	6.0	0.0	0.0	
			Nonresident	1.50	4	4	0	0	0	4.1	1.5	6.8	0.0	0.0	0.0	0.0	
East Rosebud Lake	Carbon	5-227714-03	Total	2.00	8	1	1	2	1	5.3	3.4	5.0	19.0	5.0	8.0	8.0	
			Resident	2.00	6	1	1	1	1	6.5	3.8	5.0	19.0	10.0	8.0	8.0	
			Nonresident	2.00	2	0	0	1	0	1.3	2.0	0.0	0.0	0.0	0.0	0.0	
Echo Lake	Granite	2-067733-03	Total	1.71	10	2	0	0	2	3.4	2.9	4.0	0.0	0.0	5.0	5.0	
			Resident	1.83	8	2	0	0	2	3.3	2.8	4.0	0.0	0.0	5.0	5.0	
			Nonresident	1.00	2	0	0	0	0	3.5	3.5	0.0	0.0	0.0	0.0	0.0	
Echo Lake	Flathead	1-076180-03	Total	2.20	18	12	9	3	4	19.6	4.8	14.7	36.1	22.0	62.5	62.5	
			Resident	2.20	17	10	7	3	4	20.6	4.5	16.6	40.7	22.0	62.5		
			Nonresident	2.20	1	2	2	0	0	12.0	10.0	5.0	20.0	0.0	0.0		
Edith Lake	Granite	2-067752-03	Total	1.00	1	0	0	0	0	0.0	0.0	0.0	0.0	0.0	0.0	0.0	
			Resident	1.00	1	0	0	0	0	0.0	0.0	0.0	0.0	0.0	0.0	0.0	
			Nonresident	0.00	0	0	0	0	0	0.0	0.0	0.0	0.0	0.0	0.0	0.0	
Edith Lake	Meagher	4-178912-03	Total	1.00	1	0	0	0	0	2.0	2.0	0.0	0.0	0.0	0.0	0.0	
			Resident	1.00	1	0	0	0	0	2.0	2.0	0.0	0.0	0.0	0.0	0.0	
			Nonresident	0.00	0	0	0	0	0	0.0	0.0	0.0	0.0	0.0	0.0	0.0	
Effie Creek	Beaverhead	3-022025-01	Total	2.00	0	1	0	0	0	10.0	0.0	10.0	0.0	0.0	0.0	0.0	
			Resident	2.00	0	1	0	0	0	10.0	0.0	10.0	0.0	0.0	0.0	0.0	
			Nonresident	0.00	0	0	0	0	0	0.0	0.0	0.0	0.0	0.0	0.0	0.0	



Montana Fish, Wildlife and Parks
 Angler Crowding Ratings Sorted Alphabetically
 For The Entire Year
 March, 2001 Through February, 2002

Water Name	County	Water Code	Residency	Crowding Ratings					Avg Number of People Seen								
				Avg.	1's	2's	3's	4's	5's	Avg.	1's	2's	3's	4's	5's		
Egan Slough	Flathead	1-076190-04	Total	1.33	2	1	0	0	0	0	0.7	0.5	1.0	0.0	0.0	0.0	
			Resident	1.33	2	1	0	0	0	0	0.7	0.5	1.0	0.0	0.0	0.0	0.0
			Nonresident	0.00	0	0	0	0	0	0	0.0	0.0	0.0	0.0	0.0	0.0	0.0
Eightmile Creek	Ravalli	2-032075-01	Total	1.00	1	0	0	0	0	0.0	0.0	0.0	0.0	0.0	0.0	0.0	
			Resident	1.00	1	0	0	0	0	0.0	0.0	0.0	0.0	0.0	0.0	0.0	
			Nonresident	0.00	0	0	0	0	0	0.0	0.0	0.0	0.0	0.0	0.0	0.0	
Eightmile Creek	Madison	3-132080-10	Total	1.00	1	0	0	0	0	1.0	1.0	0.0	0.0	0.0	0.0	0.0	
			Resident	1.00	1	0	0	0	0	1.0	1.0	0.0	0.0	0.0	0.0	0.0	
			Nonresident	0.00	0	0	0	0	0	0.0	0.0	0.0	0.0	0.0	0.0	0.0	
Eightmile Creek	Meagher	4-172592-01	Total	1.00	1	0	0	0	0	1.0	1.0	0.0	0.0	0.0	0.0	0.0	
			Resident	1.00	1	0	0	0	0	1.0	1.0	0.0	0.0	0.0	0.0	0.0	
			Nonresident	0.00	0	0	0	0	0	0.0	0.0	0.0	0.0	0.0	0.0	0.0	
Elbow Lake	Missoula	2-046510-03	Total	1.00	3	0	0	0	0	7.3	7.3	0.0	0.0	0.0	0.0	0.0	
			Resident	1.00	3	0	0	0	0	7.3	7.3	0.0	0.0	0.0	0.0	0.0	
			Nonresident	0.00	0	0	0	0	0	0.0	0.0	0.0	0.0	0.0	0.0	0.0	
Elbow Lake	Powell	2-067765-03	Total	1.00	1	0	0	0	0	4.0	4.0	0.0	0.0	0.0	0.0	0.0	
			Resident	1.00	1	0	0	0	0	4.0	4.0	0.0	0.0	0.0	0.0	0.0	
			Nonresident	0.00	0	0	0	0	0	0.0	0.0	0.0	0.0	0.0	0.0	0.0	
Elelehum Lake	Flathead	1-088539-03	Total	1.00	1	0	0	0	0	0.0	0.0	0.0	0.0	0.0	0.0	0.0	
			Resident	1.00	1	0	0	0	0	0.0	0.0	0.0	0.0	0.0	0.0	0.0	
			Nonresident	0.00	0	0	0	0	0	0.0	0.0	0.0	0.0	0.0	0.0	0.0	
Elizabeth Lake	Pondera	4-147280-20	Total	1.00	1	0	0	0	0	3.0	3.0	0.0	0.0	0.0	0.0	0.0	
			Resident	1.00	1	0	0	0	0	3.0	3.0	0.0	0.0	0.0	0.0	0.0	
			Nonresident	0.00	0	0	0	0	0	0.0	0.0	0.0	0.0	0.0	0.0	0.0	
Elk Creek	Missoula	2-042190-01	Total	1.00	3	0	0	0	0	2.0	2.0	0.0	0.0	0.0	0.0	0.0	
			Resident	1.00	2	0	0	0	0	1.5	1.5	0.0	0.0	0.0	0.0	0.0	
			Nonresident	1.00	1	0	0	0	0	3.0	3.0	0.0	0.0	0.0	0.0	0.0	

Montana Fish, Wildlife and Parks
 Angler Crowding Ratings Sorted Alphabetically
 For The Entire Year
 March, 2001 Through February, 2002

Water Name	County	Water Code	Residency	Crowding Ratings					Avg Number of People Seen							
				Avg.	1's	2's	3's	4's	5's	Avg.	1's	2's	3's	4's	5's	
Elk Creek	Lincoln	1-112120-01	Total	1.00	1	0	0	0	0	2.0	2.0	0.0	0.0	0.0	0.0	
			Resident	0.00	0	0	0	0	0	0.0	0.0	0.0	0.0	0.0	0.0	0.0
			Nonresident	1.00	1	0	0	0	0	2.0	2.0	0.0	0.0	0.0	0.0	0.0
Elk Creek	Meagher	4-172608-01	Total	1.00	1	0	0	0	0	0.0	0.0	0.0	0.0	0.0	0.0	
			Resident	1.00	1	0	0	0	0	0.0	0.0	0.0	0.0	0.0	0.0	
			Nonresident	0.00	0	0	0	0	0	0.0	0.0	0.0	0.0	0.0	0.0	0.0
Elk Creek	Lewis & Clark	4-202000-01	Total	1.00	2	0	0	0	0	2.5	2.5	0.0	0.0	0.0	0.0	
			Resident	1.00	2	0	0	0	0	2.5	2.5	0.0	0.0	0.0	0.0	
			Nonresident	0.00	0	0	0	0	0	0.0	0.0	0.0	0.0	0.0	0.0	
Elk Creek Reservoir	Stillwater	5-187645-07	Total	1.00	1	0	0	0	0	0.0	0.0	0.0	0.0	0.0	0.0	
			Resident	1.00	1	0	0	0	0	0.0	0.0	0.0	0.0	0.0	0.0	
			Nonresident	0.00	0	0	0	0	0	0.0	0.0	0.0	0.0	0.0	0.0	
Elk Lake	Beaverhead	3-018780-03	Total	1.08	12	1	0	0	0	4.2	4.3	3.0	3.0	0.0	0.0	
			Resident	1.17	5	1	0	0	0	2.7	2.6	3.0	3.0	0.0	0.0	
			Nonresident	1.00	7	0	0	0	0	5.6	5.6	0.0	0.0	0.0	0.0	
Elk Lake	Sanders	1-058768-03	Total	1.75	2	1	1	0	0	2.8	2.0	3.0	4.0	0.0	0.0	
			Resident	1.75	2	1	1	0	0	2.8	2.0	3.0	4.0	0.0	0.0	
			Nonresident	0.00	0	0	0	0	0	0.0	0.0	0.0	0.0	0.0	0.0	
Elk Lake	Carbon	5-227756-03	Total	1.00	1	0	0	0	0	3.0	3.0	0.0	0.0	0.0	0.0	
			Resident	1.00	1	0	0	0	0	3.0	3.0	0.0	0.0	0.0	0.0	
			Nonresident	0.00	0	0	0	0	0	0.0	0.0	0.0	0.0	0.0	0.0	
Elkhorn Creek	Jefferson	3-102640-01	Total	1.00	1	0	0	0	0	4.0	4.0	0.0	0.0	0.0	0.0	
			Resident	1.00	1	0	0	0	0	4.0	4.0	0.0	0.0	0.0	0.0	
			Nonresident	0.00	0	0	0	0	0	0.0	0.0	0.0	0.0	0.0	0.0	
Elliston Creek	Powell	2-062090-01	Total	1.00	1	0	0	0	0	2.0	2.0	0.0	0.0	0.0	0.0	
			Resident	0.00	0	0	0	0	0	0.0	0.0	0.0	0.0	0.0	0.0	
			Nonresident	1.00	1	0	0	0	0	2.0	2.0	0.0	0.0	0.0	0.0	



Montana Fish, Wildlife and Parks
 Angler Crowding Ratings Sorted Alphabetically
 For The Entire Year
 March, 2001 Through February, 2002

Water Name	County	Water Code	Residency	Crowding Ratings					Avg Number of People Seen										
				Avg.	1's	2's	3's	4's	5's	Avg.	1's	2's	3's	4's	5's				
Elsina Lake	Missoula	2-046540-03	Total	2.00	0	1	0	0	0	0	0	0	10.0	0.0	10.0	0.0	0.0	0.0	
			Resident	2.00	0	1	0	0	0	0	0	0	0	10.0	0.0	10.0	0.0	0.0	0.0
			Nonresident	0.00	0	0	0	0	0	0	0	0	0	0.0	0.0	0.0	0.0	0.0	0.0
Emerald Lake	Beaverhead	3-018790-07	Total	1.00	1	0	0	0	0	0	0	0	3.0	3.0	0.0	0.0	0.0	0.0	
			Resident	0.00	0	0	0	0	0	0	0	0	0	0.0	0.0	0.0	0.0	0.0	0.0
			Nonresident	1.00	1	0	0	0	0	0	0	0	3.0	3.0	0.0	0.0	0.0	0.0	0.0
Emerald Lake	Gallatin	3-097980-03	Total	2.00	1	0	1	0	0	0	0	0	5.5	6.0	0.0	5.0	0.0	0.0	
			Resident	3.00	0	0	1	0	0	0	0	0	5.0	0.0	0.0	5.0	0.0	0.0	
			Nonresident	1.00	1	0	0	0	0	0	0	0	6.0	6.0	0.0	0.0	0.0	0.0	
Emerald Lake	Stillwater	5-227812-03	Total	2.17	10	4	6	1	2	2	10.7	4.4	9.3	20.0	15.0	15.0	15.0	15.0	
			Resident	2.14	10	4	5	1	2	10.7	4.4	9.3	22.0	15.0	15.0	15.0			
			Nonresident	3.00	0	0	1	0	0	10.0	0.0	0.0	10.0	0.0	0.0				
Emigrant Creek	Park	3-222366-01	Total	2.00	0	1	0	0	0	0	4.0	0.0	4.0	0.0	0.0	0.0	0.0		
			Resident	2.00	0	1	0	0	0	4.0	0.0	4.0	0.0	0.0	0.0				
			Nonresident	0.00	0	0	0	0	0	0.0	0.0	0.0	0.0	0.0	0.0				
Ennis Lake	Madison	3-137560-05	Total	1.75	24	8	4	2	2	9.5	5.5	8.0	36.3	20.0	0.0				
			Resident	2.00	14	8	4	2	2	10.5	4.8	8.0	36.3	20.0	0.0				
			Nonresident	1.00	10	0	0	0	0	6.4	6.4	0.0	0.0	0.0	0.0				
Ester Lake	Phillips	6-155120-08	Total	1.50	1	1	0	0	0	11.0	2.0	20.0	0.0	0.0	0.0				
			Resident	1.50	1	1	0	0	0	11.0	2.0	20.0	0.0	0.0	0.0				
			Nonresident	0.00	0	0	0	0	0	0.0	0.0	0.0	0.0	0.0	0.0				
Estler Lake	Beaverhead	3-018800-03	Total	1.25	3	1	0	0	0	7.5	1.7	25.0	0.0	0.0	0.0				
			Resident	1.33	2	1	0	0	0	9.0	1.0	25.0	0.0	0.0	0.0				
			Nonresident	1.00	1	0	0	0	0	3.0	3.0	0.0	0.0	0.0	0.0				
Eureka Reservoir	Teton	4-147320-05	Total	2.00	9	2	3	0	2	9.6	5.8	7.0	16.7	0.0	18.5				
			Resident	2.00	9	2	3	0	2	9.6	5.8	7.0	16.7	0.0	18.5				
			Nonresident	0.00	0	0	0	0	0	0.0	0.0	0.0	0.0	0.0	0.0				



Montana Fish, Wildlife and Parks
 Angler Crowding Ratings Sorted Alphabetically

For The Entire Year

March, 2001 Through February, 2002

Water Name	County	Water Code	Residency	Crowding Ratings					Avg Number of People Seen					
				1's	2's	3's	4's	5's	Avg.	1's	2's	3's	4's	5's
Evans Lake	Sanders	1-058790-03	Total	1	0	0	0	0	1.00	1.0	0.0	0.0	0.0	0.0
			Resident	0	0	0	0	0	0.00	0.0	0.0	0.0	0.0	0.0
			Nonresident	1	0	0	0	0	1.00	1.0	0.0	0.0	0.0	0.0
Evans Pond	Judith Basin	4-165079-07	Total	1	0	0	0	0	1.00	2.0	0.0	0.0	0.0	0.0
			Resident	1	0	0	0	0	1.00	2.0	0.0	0.0	0.0	0.0
			Nonresident	0	0	0	0	0	0.00	0.0	0.0	0.0	0.0	0.0
Eyraud Lake	Teton	4-146840-04	Total	2	0	0	0	1	2.33	4.0	0.0	0.0	0.0	0.0
			Resident	2	0	0	0	1	2.33	4.0	0.0	0.0	0.0	0.0
			Nonresident	0	0	0	0	0	0.00	0.0	0.0	0.0	0.0	0.0
Faber Reservoir	Blaine	6-155140-07	Total	2	1	0	0	0	1.33	7.0	0.5	20.0	0.0	0.0
			Resident	2	1	0	0	0	1.33	7.0	0.5	20.0	0.0	0.0
			Nonresident	0	0	0	0	0	0.00	0.0	0.0	0.0	0.0	0.0
Fairy Lake	Gallatin	3-227826-03	Total	0	3	1	0	1	2.80	0.0	5.7	10.0	0.0	4.0
			Resident	0	2	1	0	1	3.00	0.0	3.5	10.0	0.0	4.0
			Nonresident	0	1	0	0	0	2.00	0.0	10.0	0.0	0.0	0.0
Fatzinger Reservoir	Richland	7-213001-08	Total	2	0	0	0	0	1.00	0.0	0.0	0.0	0.0	0.0
			Resident	2	0	0	0	0	1.00	0.0	0.0	0.0	0.0	0.0
			Nonresident	0	0	0	0	0	0.00	0.0	0.0	0.0	0.0	0.0
Fawn Lake	Flathead	1-088545-03	Total	1	0	0	0	0	1.00	2.0	0.0	0.0	0.0	0.0
			Resident	1	0	0	0	0	1.00	2.0	0.0	0.0	0.0	0.0
			Nonresident	0	0	0	0	0	0.00	0.0	0.0	0.0	0.0	0.0
Fennon Slough	Flathead	1-076315-04	Total	0	1	0	0	0	2.00	0.0	3.0	0.0	0.0	0.0
			Resident	0	1	0	0	0	2.00	0.0	3.0	0.0	0.0	0.0
			Nonresident	0	0	0	0	0	0.00	0.0	0.0	0.0	0.0	0.0
Fish & Game Hdq Pond #1	Gallatin	3-098018-07	Total	0	2	0	0	1	3.00	0.0	2.0	0.0	0.0	0.0
			Resident	0	2	0	0	1	3.00	0.0	2.0	0.0	0.0	0.0
			Nonresident	0	0	0	0	0	0.00	0.0	0.0	0.0	0.0	0.0



Montana Fish, Wildlife and Parks
 Angler Crowding Ratings Sorted Alphabetically
 For The Entire Year
 March, 2001 Through February, 2002

Water Name	County	Water Code	Residency	Crowding Ratings					Avg Number of People Seen						
				Avg.	1's	2's	3's	4's	5's	Avg.	1's	2's	3's	4's	5's
Fish Creek	Missoula	2-042400-01	Total	1.33	2	1	0	0	0	4.3	5.0	3.0	0.0	0.0	0.0
			Resident	1.33	2	1	0	0	0	4.3	5.0	3.0	0.0	0.0	0.0
			Nonresident	0.00	0	0	0	0	0	0.0	0.0	0.0	0.0	0.0	0.0
Fish Creek	Mineral	2-052768-01	Total	2.16	13	8	6	0	4	5.1	2.8	4.0	6.3	0.0	12.8
			Resident	2.43	7	7	5	0	4	5.7	2.4	4.6	6.2	0.0	12.8
			Nonresident	1.38	6	1	1	0	0	3.3	3.2	0.0	7.0	0.0	0.0
Fish Creek	Gallatin	3-091938-01	Total	1.00	1	0	0	0	0	1.0	1.0	0.0	0.0	0.0	0.0
			Resident	1.00	1	0	0	0	0	1.0	1.0	0.0	0.0	0.0	0.0
			Nonresident	0.00	0	0	0	0	0	0.0	0.0	0.0	0.0	0.0	0.0
Fish Lake	Lincoln	1-076385-03	Total	2.25	4	1	1	1	1	6.3	5.5	5.0	8.0	15.0	0.0
			Resident	2.25	4	1	1	1	1	6.3	5.5	5.0	8.0	15.0	0.0
			Nonresident	0.00	0	0	0	0	0	0.0	0.0	0.0	0.0	0.0	0.0
Fish Lake	Sweet Grass	5-227896-03	Total	1.00	2	0	0	0	0	7.5	7.5	0.0	0.0	0.0	0.0
			Resident	1.00	2	0	0	0	0	7.5	7.5	0.0	0.0	0.0	0.0
			Nonresident	0.00	0	0	0	0	0	0.0	0.0	0.0	0.0	0.0	0.0
Fish Lakes	Lincoln	1-118300-03	Total	2.00	2	0	2	0	0	5.5	3.5	0.0	7.5	0.0	0.0
			Resident	2.00	2	0	2	0	0	5.5	3.5	0.0	7.5	0.0	0.0
			Nonresident	0.00	0	0	0	0	0	0.0	0.0	0.0	0.0	0.0	0.0
Fisher Lake	Granite	2-067809-03	Total	1.00	1	0	0	0	0	9.0	9.0	0.0	0.0	0.0	0.0
			Resident	1.00	1	0	0	0	0	9.0	9.0	0.0	0.0	0.0	0.0
			Nonresident	0.00	0	0	0	0	0	0.0	0.0	0.0	0.0	0.0	0.0
Fisher River	Lincoln	1-112320-01	Total	1.20	12	3	0	0	0	4.5	3.3	9.3	0.0	0.0	0.0
			Resident	1.20	12	3	0	0	0	4.5	3.3	9.3	0.0	0.0	0.0
			Nonresident	0.00	0	0	0	0	0	0.0	0.0	0.0	0.0	0.0	0.0
Fishtail Creek	Stillwater	5-222492-01	Total	1.00	2	0	0	0	0	0.5	0.5	0.0	0.0	0.0	0.0
			Resident	1.00	1	0	0	0	0	0.0	0.0	0.0	0.0	0.0	0.0
			Nonresident	1.00	1	0	0	0	0	1.0	1.0	0.0	0.0	0.0	0.0



Montana Fish, Wildlife and Parks
 Angler Crowding Ratings Sorted Alphabetically

For The Entire Year

March, 2001 Through February, 2002

Water Name	County	Water Code	Residency	Crowding Ratings					Avg Number of People Seen											
				Avg.	1's	2's	3's	4's	5's	Avg.	1's	2's	3's	4's	5's					
Fishtrap Lake	Sanders	1-058800-03	Total	1.56	7	0	1	1	0	0	0	0	5.6	6.0	0.0	6.0	2.0	0.0		
			Resident	1.63	6	0	1	1	0	0	0	0	0	5.8	6.3	0.0	6.0	2.0	0.0	
			Nonresident	1.00	1	0	0	0	0	0	0	0	0	4.0	4.0	0.0	0.0	0.0	0.0	
Flagstaff Creek	Meagher	4-182580-01	Total	2.00	0	1	0	0	0	0	0	0	4.0	0.0	4.0	0.0	0.0	0.0	0.0	
			Resident	2.00	0	1	0	0	0	0	0	0	4.0	0.0	4.0	0.0	0.0	0.0	0.0	0.0
			Nonresident	0.00	0	0	0	0	0	0	0	0	0.0	0.0	0.0	0.0	0.0	0.0	0.0	0.0
Flat Creek	Mineral	2-052816-01	Total	1.00	1	0	0	0	0	0	0	0	2.0	2.0	0.0	0.0	0.0	0.0	0.0	
			Resident	1.00	1	0	0	0	0	0	0	2.0	2.0	0.0	0.0	0.0	0.0	0.0	0.0	0.0
			Nonresident	0.00	0	0	0	0	0	0	0	0.0	0.0	0.0	0.0	0.0	0.0	0.0	0.0	0.0
Flat Creek	Garfield	7-161565-02	Total	1.00	1	0	0	0	0	0	0	1.0	1.0	0.0	0.0	0.0	0.0	0.0	0.0	
			Resident	1.00	1	0	0	0	0	0	0	1.0	1.0	0.0	0.0	0.0	0.0	0.0	0.0	0.0
			Nonresident	0.00	0	0	0	0	0	0	0	0.0	0.0	0.0	0.0	0.0	0.0	0.0	0.0	0.0
Flat Creek	Lewis & Clark/Cascade	4-172800-01	Total	1.00	1	0	0	0	0	0	0	0.0	0.0	0.0	0.0	0.0	0.0	0.0	0.0	
			Resident	1.00	1	0	0	0	0	0	0	0.0	0.0	0.0	0.0	0.0	0.0	0.0	0.0	0.0
			Nonresident	0.00	0	0	0	0	0	0	0	0.0	0.0	0.0	0.0	0.0	0.0	0.0	0.0	0.0
Flathead Lake	Flathead/Lake	1-076400-03	Total	1.49	212	50	26	8	5	5	20.5	16.8	18.6	18.8	61.9	138.2				
			Resident	1.49	161	40	20	6	4	4	20.7	17.9	19.4	14.2	24.2	172.8				
			Nonresident	1.46	51	10	6	2	1	1	19.9	13.3	15.8	34.2	175.0	0.0	0.0			
Flathead River Drainage	Flathead	1-071530-10	Total	1.00	1	0	0	0	0	0	5.0	5.0	0.0	0.0	0.0	0.0	0.0	0.0		
			Resident	0.00	0	0	0	0	0	0	0.0	0.0	0.0	0.0	0.0	0.0	0.0	0.0	0.0	
			Nonresident	1.00	1	0	0	0	0	0	5.0	5.0	0.0	0.0	0.0	0.0	0.0	0.0	0.0	
Flathead River Drainage	Flathead	1-076395-20	Total	1.25	3	1	0	0	0	0	1.5	1.3	2.0	0.0	0.0	0.0	0.0	0.0		
			Resident	1.50	1	1	0	0	0	0	3.0	4.0	2.0	0.0	0.0	0.0	0.0	0.0	0.0	
			Nonresident	1.00	2	0	0	0	0	0	0.0	0.0	0.0	0.0	0.0	0.0	0.0	0.0	0.0	
Flathead River Drainage	Flathead	1-082765-10	Total	1.50	1	1	0	0	0	0	3.0	4.0	2.0	0.0	0.0	0.0	0.0	0.0		
			Resident	2.00	0	1	0	0	0	0	2.0	0.0	2.0	0.0	0.0	0.0	0.0	0.0	0.0	
			Nonresident	1.00	1	0	0	0	0	0	4.0	4.0	0.0	0.0	0.0	0.0	0.0	0.0	0.0	



Montana Fish, Wildlife and Parks
 Angler Crowding Ratings Sorted Alphabetically
 For The Entire Year
 March, 2001 Through February, 2002

Water Name	County	Water Code	Residency	Crowding Ratings					Avg Number of People Seen											
				Avg.	1's	2's	3's	4's	5's	Avg.	1's	2's	3's	4's	5's					
Flathead River Drainage	Flathead	1-088555-20	Total	1.00	1	0	0	0	0	0	0	0	2.0	2.0	0.0	0.0	0.0	0.0		
			Resident	1.00	1	0	0	0	0	0	0	0	0	0	2.0	2.0	0.0	0.0	0.0	0.0
			Nonresident	0.00	0	0	0	0	0	0	0	0	0	0	0.0	0.0	0.0	0.0	0.0	0.0
Flathead River Sec 01	Sanders/Lake	1-071540-01	Total	1.69	18	7	6	1	0	0	0	0	6.3	3.2	10.6	8.2	20.0	0.0	0.0	
			Resident	1.80	12	7	5	1	0	0	0	0	6.7	2.4	10.6	9.0	20.0	0.0	0.0	0.0
			Nonresident	1.29	6	0	1	0	0	0	0	0	4.7	4.8	0.0	4.0	0.0	0.0	0.0	0.0
Flathead River Sec 02	Flathead	1-071560-01	Total	1.76	96	35	20	9	6	6	6	7.6	4.9	7.8	13.9	12.6	20.8	20.8	20.8	
			Resident	1.97	55	29	19	7	6	6	6	8.5	4.9	8.2	13.9	13.6	20.8	20.8	20.8	
			Nonresident	1.28	41	6	1	2	0	0	0	5.5	5.0	5.8	15.0	9.0	0.0	0.0	0.0	
Flint Creek Sec 01	Granite	2-062242-01	Total	1.48	21	4	2	2	0	0	0	2.1	1.1	3.3	10.0	2.0	0.0	0.0	0.0	
			Resident	1.52	18	3	2	2	0	0	0	2.3	1.3	3.3	10.0	2.0	0.0	0.0	0.0	
			Nonresident	1.25	3	1	0	0	0	0	0	0.8	0.0	3.0	0.0	0.0	0.0	0.0	0.0	
Fly Lake	Missoula	2-046596-03	Total	1.00	2	0	0	0	0	0	0	0.5	0.5	0.0	0.0	0.0	0.0	0.0	0.0	
			Resident	1.00	2	0	0	0	0	0	0	0.5	0.5	0.0	0.0	0.0	0.0	0.0	0.0	
			Nonresident	0.00	0	0	0	0	0	0	0	0.0	0.0	0.0	0.0	0.0	0.0	0.0	0.0	
Foolhen Lake	Beaverhead	3-027875-03	Total	3.00	0	0	1	0	0	0	2.0	0.0	0.0	2.0	0.0	0.0	0.0	0.0	0.0	
			Resident	3.00	0	0	1	0	0	0	2.0	0.0	0.0	2.0	0.0	0.0	0.0	0.0	0.0	
			Nonresident	0.00	0	0	0	0	0	0	0.0	0.0	0.0	0.0	0.0	0.0	0.0	0.0	0.0	
Foolhen Lake	Ravalli	2-037900-03	Total	1.00	1	0	0	0	0	0	2.0	2.0	0.0	0.0	0.0	0.0	0.0	0.0	0.0	
			Resident	1.00	1	0	0	0	0	0	2.0	2.0	0.0	0.0	0.0	0.0	0.0	0.0	0.0	
			Nonresident	0.00	0	0	0	0	0	0	0.0	0.0	0.0	0.0	0.0	0.0	0.0	0.0	0.0	
Ford Creek	Lewis & Clark	4-202150-01	Total	1.33	2	1	0	0	0	0	0.3	0.5	0.0	0.0	0.0	0.0	0.0	0.0	0.0	
			Resident	1.50	1	1	0	0	0	0	0.5	1.0	0.0	0.0	0.0	0.0	0.0	0.0	0.0	
			Nonresident	1.00	1	0	0	0	0	0	0.0	0.0	0.0	0.0	0.0	0.0	0.0	0.0	0.0	
Forest Lake	Jefferson	3-178940-20	Total	1.00	1	0	0	0	0	0	1.0	1.0	0.0	0.0	0.0	0.0	0.0	0.0	0.0	
			Resident	1.00	1	0	0	0	0	0	1.0	1.0	0.0	0.0	0.0	0.0	0.0	0.0	0.0	
			Nonresident	0.00	0	0	0	0	0	0	0.0	0.0	0.0	0.0	0.0	0.0	0.0	0.0	0.0	

Montana Fish, Wildlife and Parks
 Angler Crowding Ratings Sorted Alphabetically

For The Entire Year
 March, 2001 Through February, 2002

Water Name	County	Water Code	Residency	Crowding Ratings					Avg Number of People Seen								
				Avg.	1's	2's	3's	4's	5's	Avg.	1's	2's	3's	4's	5's		
Forest Lake	Meagher	4-187510-03	Total	1.33	4	2	0	0	0	0	4.0	2.8	6.5	0.0	0.0	0.0	
			Resident	1.33	2	1	0	0	0	0	5.3	3.0	10.0	0.0	0.0	0.0	0.0
			Nonresident	1.33	2	1	0	0	0	0	2.7	2.5	3.0	0.0	0.0	0.0	0.0
Fort Belknap Indian Reserv	Blaine	6-165130-20	Total	1.00	3	0	0	0	0	0.0	0.0	0.0	0.0	0.0	0.0	0.0	
			Resident	1.00	3	0	0	0	0	0.0	0.0	0.0	0.0	0.0	0.0	0.0	
			Nonresident	0.00	0	0	0	0	0	0.0	0.0	0.0	0.0	0.0	0.0	0.0	
Fort Keogh Gravel Pits	Custer	7-213196-30	Total	1.00	1	0	0	0	0	0.0	0.0	0.0	0.0	0.0	0.0	0.0	
			Resident	1.00	1	0	0	0	0	0.0	0.0	0.0	0.0	0.0	0.0	0.0	
			Nonresident	0.00	0	0	0	0	0	0.0	0.0	0.0	0.0	0.0	0.0	0.0	
Fort Peck Lake	Valley/McCone	6-165140-06	Total	1.71	292	133	73	14	13	32.2	20.6	39.2	50.2	73.9	74.4		
			Resident	1.71	248	107	63	10	12	29.7	21.7	35.1	37.7	60.4	80.6		
			Nonresident	1.73	44	26	10	4	1	44.8	14.6	55.7	128.7	107.5	0.0		
Fort Peck Rearing Ponds	Valley	6-165138-08	Total	1.00	1	0	0	0	0	3.0	3.0	0.0	0.0	0.0	0.0		
			Resident	1.00	1	0	0	0	0	3.0	3.0	0.0	0.0	0.0	0.0		
			Nonresident	0.00	0	0	0	0	0	0.0	0.0	0.0	0.0	0.0	0.0		
Fortune Creek	Lincoln	1-112460-01	Total	1.00	2	0	0	0	0	0.0	0.0	0.0	0.0	0.0	0.0		
			Resident	1.00	2	0	0	0	0	0.0	0.0	0.0	0.0	0.0	0.0		
			Nonresident	0.00	0	0	0	0	0	0.0	0.0	0.0	0.0	0.0	0.0		
Fossil Lake	Carbon	5-227924-03	Total	4.00	0	0	0	1	0	8.0	0.0	0.0	0.0	8.0	0.0		
			Resident	0.00	0	0	0	0	0	0.0	0.0	0.0	0.0	0.0	0.0		
			Nonresident	4.00	0	0	0	1	0	8.0	0.0	0.0	0.0	8.0	0.0		
Four Horn Lake	Glacier	4-147400-03	Total	1.00	2	0	0	0	0	2.5	2.5	0.0	0.0	0.0	0.0		
			Resident	1.00	1	0	0	0	0	0.0	0.0	0.0	0.0	0.0	0.0		
			Nonresident	1.00	1	0	0	0	0	5.0	5.0	0.0	0.0	0.0	0.0		
Fourmile Creek	Meagher	4-172816-01	Total	2.00	1	0	1	0	0	10.5	1.0	0.0	20.0	0.0	0.0		
			Resident	1.00	1	0	0	0	0	1.0	1.0	0.0	0.0	0.0	0.0		
			Nonresident	3.00	0	0	1	0	0	20.0	0.0	0.0	20.0	0.0	0.0		



Montana Fish, Wildlife and Parks
 Angler Crowding Ratings Sorted Alphabetically
 For The Entire Year
 March, 2001 Through February, 2002

Water Name	County	Water Code	Residency	Crowding Ratings					Avg Number of People Seen						
				Avg.	1's	2's	3's	4's	5's	Avg.	1's	2's	3's	4's	5's
Foy Lake	Flathead	1-076420-03	Total	2.44	15	5	7	3	6	10.3	7.9	5.2	6.0	13.3	24.0
			Resident	2.43	15	5	6	3	6	10.4	7.9	5.2	6.2	13.3	24.0
			Nonresident	3.00	0	0	1	0	0	5.0	0.0	0.0	5.0	0.0	0.0
Fran Lake	Missoula	1-076435-03	Total	3.00	0	0	1	0	0	100.0	0.0	0.0	100.0	0.0	0.0
			Resident	3.00	0	0	1	0	0	100.0	0.0	0.0	100.0	0.0	0.0
			Nonresident	0.00	0	0	0	0	0	0.0	0.0	0.0	0.0	0.0	0.0
Frank Lake	Lincoln	1-118340-03	Total	1.86	23	11	4	2	3	4.8	3.0	4.9	10.5	7.0	8.3
			Resident	1.88	22	11	4	2	3	4.9	3.2	4.9	10.5	7.0	8.3
			Nonresident	1.00	1	0	0	0	0	0.0	0.0	0.0	0.0	0.0	0.0
Fred Burr Creek	Ravalli	2-032250-01	Total	1.00	1	0	0	0	0	4.0	4.0	0.0	0.0	0.0	0.0
			Resident	1.00	1	0	0	0	0	4.0	4.0	0.0	0.0	0.0	0.0
			Nonresident	0.00	0	0	0	0	0	0.0	0.0	0.0	0.0	0.0	0.0
Fred Burr Creek	Powell	2-060855-01	Total	1.00	1	0	0	0	0	1.0	1.0	0.0	0.0	0.0	0.0
			Resident	1.00	1	0	0	0	0	1.0	1.0	0.0	0.0	0.0	0.0
			Nonresident	0.00	0	0	0	0	0	0.0	0.0	0.0	0.0	0.0	0.0
Fred Burr Lake	Granite	2-067885-20	Total	2.00	0	1	0	0	0	2.0	0.0	2.0	0.0	0.0	0.0
			Resident	2.00	0	1	0	0	0	2.0	0.0	2.0	0.0	0.0	0.0
			Nonresident	0.00	0	0	0	0	0	0.0	0.0	0.0	0.0	0.0	0.0
Fred Burr Reservoir	Ravalli	2-037925-03	Total	4.00	0	0	0	1	0	5.0	0.0	0.0	0.0	5.0	0.0
			Resident	4.00	0	0	0	1	0	5.0	0.0	0.0	0.0	5.0	0.0
			Nonresident	0.00	0	0	0	0	0	0.0	0.0	0.0	0.0	0.0	0.0
Freezeout Lake	Teton	4-147445-04	Total	1.00	2	0	0	0	0	3.0	3.0	0.0	0.0	0.0	0.0
			Resident	1.00	1	0	0	0	0	3.0	3.0	0.0	0.0	0.0	0.0
			Nonresident	1.00	1	0	0	0	0	3.0	3.0	0.0	0.0	0.0	0.0
French Creek	Powell	2-062394-10	Total	1.00	1	0	0	0	0	0.0	0.0	0.0	0.0	0.0	0.0
			Resident	0.00	0	0	0	0	0	0.0	0.0	0.0	0.0	0.0	0.0
			Nonresident	1.00	1	0	0	0	0	0.0	0.0	0.0	0.0	0.0	0.0



Montana Fish, Wildlife and Parks
 Angler Crowding Ratings Sorted Alphabetically
 For The Entire Year
 March, 2001 Through February, 2002

Water Name	County	Water Code	Residency	Crowding Ratings					Avg Number of People Seen						
				Avg.	1's	2's	3's	4's	5's	Avg.	1's	2's	3's	4's	5's
French Gulch	Deer Lodge	3-022350-01	Total	1.00	1	0	0	0	0	0.0	0.0	0.0	0.0	0.0	0.0
			Resident	1.00	1	0	0	0	0	0.0	0.0	0.0	0.0	0.0	0.0
			Nonresident	0.00	0	0	0	0	0	0.0	0.0	0.0	0.0	0.0	0.0
Frenchtown Pond	Missoula	2-058824-03	Total	1.50	4	1	1	0	0	8.2	4.8	10.0	20.0	0.0	0.0
			Resident	1.50	4	1	1	0	0	8.2	4.8	10.0	20.0	0.0	0.0
			Nonresident	0.00	0	0	0	0	0	0.0	0.0	0.0	0.0	0.0	0.0
Frenchy Creek	Missoula	1-071580-01	Total	4.00	0	0	0	1	0	40.0	0.0	0.0	0.0	40.0	0.0
			Resident	4.00	0	0	0	1	0	40.0	0.0	0.0	0.0	40.0	0.0
			Nonresident	0.00	0	0	0	0	0	0.0	0.0	0.0	0.0	0.0	0.0
Fresno Reservoir	Hill	6-155240-05	Total	1.87	19	5	2	2	3	17.6	9.9	33.6	37.5	20.0	25.0
			Resident	1.90	18	5	2	2	3	18.1	10.3	33.6	37.5	20.0	25.0
			Nonresident	1.00	1	0	0	0	0	3.0	3.0	0.0	0.0	0.0	0.0
Fuse Lake	Granite	2-067904-03	Total	2.80	2	0	1	1	1	7.0	2.5	0.0	3.0	15.0	12.0
			Resident	2.80	2	0	1	1	1	7.0	2.5	0.0	3.0	15.0	12.0
			Nonresident	0.00	0	0	0	0	0	0.0	0.0	0.0	0.0	0.0	0.0
Gallatin River Drainage	Gallatin	3-092085-10	Total	1.00	4	0	0	0	0	1.3	1.3	0.0	0.0	0.0	0.0
			Resident	1.00	2	0	0	0	0	0.5	0.5	0.0	0.0	0.0	0.0
			Nonresident	1.00	2	0	0	0	0	2.0	2.0	0.0	0.0	0.0	0.0
Gallatin River Drainage	Gallatin	3-098065-20	Total	1.00	3	0	0	0	0	1.7	1.7	0.0	0.0	0.0	0.0
			Resident	1.00	1	0	0	0	0	0.0	0.0	0.0	0.0	0.0	0.0
			Nonresident	1.00	2	0	0	0	0	2.5	2.5	0.0	0.0	0.0	0.0
Gallatin River Sec 01	Gallatin	3-092090-01	Total	1.79	21	9	5	1	2	5.4	1.9	2.8	5.6	4.0	54.0
			Resident	1.89	13	8	5	1	1	2.9	1.5	2.8	5.6	4.0	8.0
			Nonresident	1.50	8	1	0	0	1	12.3	2.5	3.0	0.0	0.0	100.0
Gallatin River Sec 02	Gallatin	3-096878-01	Total	2.09	129	72	55	25	17	7.1	2.6	4.8	10.0	21.6	20.5
			Resident	2.18	89	46	39	21	15	7.1	2.5	4.7	8.5	22.1	16.9
			Nonresident	1.89	40	26	16	4	2	7.1	2.8	5.0	13.5	19.0	47.5



Montana Fish, Wildlife and Parks
 Angler Crowding Ratings Sorted Alphabetically

For The Entire Year
 March, 2001 Through February, 2002

Water Name	County	Water Code	Residency	Crowding Ratings					Avg Number of People Seen						
				Avg.	1's	2's	3's	4's	5's	Avg.	1's	2's	3's	4's	5's
Gallatin River Sec 03	Gallatin	3-096916-01	Total	2.01	93	45	35	19	7	8.7	4.8	6.7	15.7	19.2	12.0
			Resident	2.20	32	25	14	10	5	6.3	1.8	6.0	13.4	7.5	14.8
			Nonresident	1.86	61	20	21	9	2	10.6	6.3	7.7	17.1	32.1	5.0
Garden Gulch	Gallatin	3-092146-10	Total	2.00	0	1	0	0	0	6.0	0.0	6.0	0.0	0.0	0.0
			Resident	0.00	0	0	0	0	0	0.0	0.0	0.0	0.0	0.0	0.0
			Nonresident	2.00	0	1	0	0	0	6.0	0.0	6.0	0.0	0.0	0.0
Gardner Reservoir	Carter	7-121310-07	Total	1.00	2	0	0	0	0	0.0	0.0	0.0	0.0	0.0	0.0
			Resident	1.00	2	0	0	0	0	0.0	0.0	0.0	0.0	0.0	0.0
			Nonresident	0.00	0	0	0	0	0	0.0	0.0	0.0	0.0	0.0	0.0
Garnier Creek	Flathead	1-071640-10	Total	1.00	1	0	0	0	0	1.0	1.0	0.0	0.0	0.0	0.0
			Resident	0.00	0	0	0	0	0	0.0	0.0	0.0	0.0	0.0	0.0
			Nonresident	1.00	1	0	0	0	0	1.0	1.0	0.0	0.0	0.0	0.0
Gartside Lake	Richland	7-213250-07	Total	2.17	2	2	1	1	0	21.2	7.5	6.0	70.0	30.0	0.0
			Resident	2.17	2	2	1	1	0	21.2	7.5	6.0	70.0	30.0	0.0
			Nonresident	0.00	0	0	0	0	0	0.0	0.0	0.0	0.0	0.0	0.0
Geiger Lake, Lower	Lincoln	1-119080-20	Total	1.00	1	0	0	0	0	3.0	3.0	0.0	0.0	0.0	0.0
			Resident	0.00	0	0	0	0	0	0.0	0.0	0.0	0.0	0.0	0.0
			Nonresident	1.00	1	0	0	0	0	3.0	3.0	0.0	0.0	0.0	0.0
Georgetown Lake	Granite/Deer Lodge	2-067961-05	Total	2.30	91	55	59	31	15	22.8	22.2	17.5	22.9	27.8	35.2
			Resident	2.41	69	45	57	29	14	24.0	23.7	17.9	23.1	29.7	36.3
			Nonresident	1.65	22	10	2	2	1	16.2	17.6	15.8	17.5	0.0	20.0
German Gulch	Silver Bow	3-062470-01	Total	5.00	0	0	0	0	0	10.0	0.0	0.0	0.0	0.0	10.0
			Resident	5.00	0	0	0	0	0	10.0	0.0	0.0	0.0	0.0	10.0
			Nonresident	0.00	0	0	0	0	0	0.0	0.0	0.0	0.0	0.0	0.0
Gertrude Lake	Carbon	5-227966-03	Total	2.00	0	1	0	0	0	7.0	0.0	7.0	0.0	0.0	0.0
			Resident	2.00	0	1	0	0	0	7.0	0.0	7.0	0.0	0.0	0.0
			Nonresident	0.00	0	0	0	0	0	0.0	0.0	0.0	0.0	0.0	0.0



Montana Fish, Wildlife and Parks
 Angler Crowding Ratings Sorted Alphabetically
 For The Entire Year
 March, 2001 Through February, 2002

Water Name	County	Water Code	Residency	Crowding Ratings					Avg Number of People Seen					
				Avg.	1's	2's	3's	4's	5's	Avg.	1's	2's	3's	4's
Geyser Creek	Judith Basin	4-161600-02	Total	1.00	1	0	0	0	0	0.0	0.0	0.0	0.0	0.0
			Resident	1.00	1	0	0	0	0	0.0	0.0	0.0	0.0	0.0
			Nonresident	0.00	0	0	0	0	0	0.0	0.0	0.0	0.0	0.0
Gibson Reservoir	Garfield	7-187720-08	Total	1.00	1	0	0	0	0	2.0	2.0	0.0	0.0	0.0
			Resident	1.00	1	0	0	0	0	2.0	2.0	0.0	0.0	0.0
			Nonresident	0.00	0	0	0	0	0	0.0	0.0	0.0	0.0	0.0
Gibson Reservoir	Lewis & Clark/Teton	4-207350-05	Total	1.79	6	5	3	0	0	6.6	3.0	10.8	6.7	0.0
			Resident	1.63	4	3	1	0	0	7.1	4.3	11.3	6.0	0.0
			Nonresident	2.00	2	2	2	0	0	5.8	0.5	10.0	7.0	0.0
Glacier Lake	Missoula	2-067999-20	Total	3.50	0	1	0	0	1	17.5	0.0	10.0	0.0	25.0
			Resident	3.50	0	1	0	0	1	17.5	0.0	10.0	0.0	25.0
			Nonresident	0.00	0	0	0	0	0	0.0	0.0	0.0	0.0	0.0
Glacier Lake	Missoula	1-076500-03	Total	1.25	7	0	1	0	0	6.0	5.4	0.0	10.0	0.0
			Resident	1.40	4	0	1	0	0	5.4	4.3	0.0	10.0	0.0
			Nonresident	1.00	3	0	0	0	0	7.0	7.0	0.0	0.0	0.0
Glacier Lake	Park	5-227978-20	Total	2.00	1	0	1	0	0	9.0	3.0	0.0	15.0	0.0
			Resident	2.00	1	0	1	0	0	9.0	3.0	0.0	15.0	0.0
			Nonresident	0.00	0	0	0	0	0	0.0	0.0	0.0	0.0	0.0
Glacier Lake	Carbon	5-227980-03	Total	1.65	10	5	1	0	1	5.8	4.9	6.6	11.0	5.0
			Resident	1.69	8	3	1	0	1	4.8	4.6	3.3	11.0	5.0
			Nonresident	1.50	2	2	0	0	0	8.8	6.0	11.5	0.0	0.0
Gladowski Reservoir	Richland	6-165240-08	Total	1.00	1	0	0	0	0	100.0	100.0	0.0	0.0	0.0
			Resident	1.00	1	0	0	0	0	100.0	100.0	0.0	0.0	0.0
			Nonresident	0.00	0	0	0	0	0	0.0	0.0	0.0	0.0	0.0
Glasgow Air Force Base Pond	Valley	6-155340-07	Total	1.50	2	2	0	0	0	3.3	1.5	5.0	0.0	0.0
			Resident	1.50	2	2	0	0	0	3.3	1.5	5.0	0.0	0.0
			Nonresident	0.00	0	0	0	0	0	0.0	0.0	0.0	0.0	0.0

Montana Fish, Wildlife and Parks
 Angler Crowding Ratings Sorted Alphabetically

For The Entire Year
 March, 2001 Through February, 2002

Water Name	County	Water Code	Residency	Crowding Ratings					Avg Number of People Seen						
				Avg.	1's	2's	3's	4's	5's	Avg.	1's	2's	3's	4's	5's
Gleason Lake	Ravalli	2-037975-03	Total	1.00	1	0	0	0	0	0.0	0.0	0.0	0.0	0.0	0.0
			Resident	1.00	1	0	0	0	0	0.0	0.0	0.0	0.0	0.0	0.0
			Nonresident	0.00	0	0	0	0	0	0.0	0.0	0.0	0.0	0.0	0.0
Glen Lake	Gallatin	3-098070-07	Total	1.44	7	0	2	0	0	5.9	3.3	0.0	15.0	0.0	0.0
			Resident	1.50	6	0	2	0	0	6.4	3.5	0.0	15.0	0.0	0.0
			Nonresident	1.00	1	0	0	0	0	2.0	2.0	0.0	0.0	0.0	0.0
Glen Lake	Lincoln	1-118380-03	Total	2.75	1	0	2	1	0	15.0	0.0	0.0	15.0	30.0	0.0
			Resident	2.75	1	0	2	1	0	15.0	0.0	0.0	15.0	30.0	0.0
			Nonresident	0.00	0	0	0	0	0	0.0	0.0	0.0	0.0	0.0	0.0
Globe Lake	Madison	3-108710-03	Total	1.00	1	0	0	0	0	0.0	0.0	0.0	0.0	0.0	0.0
			Resident	1.00	1	0	0	0	0	0.0	0.0	0.0	0.0	0.0	0.0
			Nonresident	0.00	0	0	0	0	0	0.0	0.0	0.0	0.0	0.0	0.0
Gnome Lake	Madison	3-137635-03	Total	1.00	1	0	0	0	0	0.0	0.0	0.0	0.0	0.0	0.0
			Resident	1.00	1	0	0	0	0	0.0	0.0	0.0	0.0	0.0	0.0
			Nonresident	0.00	0	0	0	0	0	0.0	0.0	0.0	0.0	0.0	0.0
Gold Creek	Ravalli	2-032350-01	Total	1.67	2	0	1	0	0	5.3	5.0	0.0	6.0	0.0	0.0
			Resident	1.67	2	0	1	0	0	5.3	5.0	0.0	6.0	0.0	0.0
			Nonresident	0.00	0	0	0	0	0	0.0	0.0	0.0	0.0	0.0	0.0
Gold Creek	Missoula	2-042610-01	Total	1.50	2	2	0	0	0	1.8	1.0	2.5	0.0	0.0	0.0
			Resident	2.00	0	2	0	0	0	2.5	0.0	2.5	0.0	0.0	0.0
			Nonresident	1.00	2	0	0	0	0	1.0	1.0	0.0	0.0	0.0	0.0
Gold Creek	Lake/Missoula	1-071740-10	Total	2.33	2	0	0	0	1	2.7	1.0	0.0	0.0	0.0	6.0
			Resident	2.33	2	0	0	0	1	2.7	1.0	0.0	0.0	0.0	6.0
			Nonresident	0.00	0	0	0	0	0	0.0	0.0	0.0	0.0	0.0	0.0
Gold Creek	Lincoln	1-112640-10	Total	2.00	0	1	0	0	0	6.0	0.0	6.0	0.0	0.0	0.0
			Resident	2.00	0	1	0	0	0	6.0	0.0	6.0	0.0	0.0	0.0
			Nonresident	0.00	0	0	0	0	0	0.0	0.0	0.0	0.0	0.0	0.0



Montana Fish, Wildlife and Parks
 Angler Crowding Ratings Sorted Alphabetically
 For The Entire Year
 March, 2001 Through February, 2002

Water Name	County	Water Code	Residency	Crowding Ratings					Avg Number of People Seen												
				1's	2's	3's	4's	5's	Avg.	1's	2's	3's	4's	5's							
Golden Lake	Carbon	5-227987-03	Total	1	0	0	0	0	0	0	0	0	0	0	0	0	0	0	0	0	
			Resident	1	0	0	0	0	0	0	0	0	0	0	0	0	0	0	0	0	0
			Nonresident	0	0	0	0	0	0	0	0	0	0	0	0	0	0	0	0	0	0
Golden Trout Lake #1	Gallatin	3-098094-03	Total	1	0	1	0	0	0	0	0	0	0	0	0	0	0	0	0	0	
			Resident	1	0	1	0	0	0	0	0	0	0	0	0	0	0	0	0	0	0
			Nonresident	0	0	0	0	0	0	0	0	0	0	0	0	0	0	0	0	0	0
Golden Trout Lake #2	Gallatin	3-098095-03	Total	0	0	1	0	0	0	0	0	0	0	0	0	0	0	0	0	0	
			Resident	0	0	1	0	0	0	0	0	0	0	0	0	0	0	0	0	0	0
			Nonresident	0	0	0	0	0	0	0	0	0	0	0	0	0	0	0	0	0	0
Golden Trout Lake #3	Gallatin	3-098096-03	Total	0	0	1	0	0	0	0	0	0	0	0	0	0	0	0	0	0	
			Resident	0	0	1	0	0	0	0	0	0	0	0	0	0	0	0	0	0	0
			Nonresident	0	0	0	0	0	0	0	0	0	0	0	0	0	0	0	0	0	0
Golden Trout Lake #4	Gallatin	3-098097-03	Total	0	0	1	0	0	0	0	0	0	0	0	0	0	0	0	0	0	
			Resident	0	0	1	0	0	0	0	0	0	0	0	0	0	0	0	0	0	0
			Nonresident	0	0	0	0	0	0	0	0	0	0	0	0	0	0	0	0	0	0
Golden Trout Lake #5	Gallatin	3-098098-03	Total	0	0	1	0	0	0	0	0	0	0	0	0	0	0	0	0	0	
			Resident	0	0	1	0	0	0	0	0	0	0	0	0	0	0	0	0	0	0
			Nonresident	0	0	0	0	0	0	0	0	0	0	0	0	0	0	0	0	0	0
Good Creek	Flathead/Lincoln	1-071760-01	Total	2	0	0	0	0	0	0	0	0	0	0	0	0	0	0	0	0	
			Resident	2	0	0	0	0	0	0	0	0	0	0	0	0	0	0	0	0	0
			Nonresident	0	0	0	0	0	0	0	0	0	0	0	0	0	0	0	0	0	0
Good Creek	Lincoln	1-112660-01	Total	1	0	0	0	0	0	0	0	0	0	0	0	0	0	0	0	0	
			Resident	1	0	0	0	0	0	0	0	0	0	0	0	0	0	0	0	0	0
			Nonresident	0	0	0	0	0	0	0	0	0	0	0	0	0	0	0	0	0	0
Goose Lake	Sheridan	6-165247-20	Total	0	1	0	0	0	0	0	0	0	0	0	0	0	0	0	0	0	
			Resident	0	1	0	0	0	0	0	0	0	0	0	0	0	0	0	0	0	0
			Nonresident	0	0	0	0	0	0	0	0	0	0	0	0	0	0	0	0	0	0



Montana Fish, Wildlife and Parks
 Angler Crowding Ratings Sorted Alphabetically
 For The Entire Year
 March, 2001 Through February, 2002

Water Name	County	Water Code	Residency	Crowding Ratings					Avg Number of People Seen						
				Avg.	1's	2's	3's	4's	5's	Avg.	1's	2's	3's	4's	5's
Goose Lake	Glacier	4-191130-03	Total	2.88	2	0	3	3	0	15.3	8.5	0.0	15.0	20.0	0.0
			Resident	2.88	2	0	3	3	0	15.3	8.5	0.0	15.0	20.0	0.0
			Nonresident	0.00	0	0	0	0	0	0.0	0.0	0.0	0.0	0.0	0.0
Goose Lake	Park	5-227994-03	Total	2.00	1	0	1	0	0	15.0	10.0	0.0	20.0	0.0	0.0
			Resident	2.00	1	0	1	0	0	15.0	10.0	0.0	20.0	0.0	0.0
			Nonresident	0.00	0	0	0	0	0	0.0	0.0	0.0	0.0	0.0	0.0
Gorge Lake	Beaverhead	3-027915-03	Total	1.00	2	0	0	0	0	0.5	0.5	0.0	0.0	0.0	0.0
			Resident	1.00	2	0	0	0	0	0.5	0.5	0.0	0.0	0.0	0.0
			Nonresident	0.00	0	0	0	0	0	0.0	0.0	0.0	0.0	0.0	0.0
Governor Creek	Beaverhead	3-022525-01	Total	1.00	2	0	0	0	0	0.5	0.5	0.0	0.0	0.0	0.0
			Resident	1.00	2	0	0	0	0	0.5	0.5	0.0	0.0	0.0	0.0
			Nonresident	0.00	0	0	0	0	0	0.0	0.0	0.0	0.0	0.0	0.0
Grace Lake	Meagher	4-178985-03	Total	1.50	1	1	0	0	2.5	2.0	3.0	0.0	0.0	0.0	
			Resident	1.50	1	1	0	0	2.5	2.0	3.0	0.0	0.0	0.0	
			Nonresident	0.00	0	0	0	0	0.0	0.0	0.0	0.0	0.0	0.0	
Granite Creek	Madison	3-013080-01	Total	1.00	2	0	0	0	0.5	0.5	0.0	0.0	0.0	0.0	
			Resident	1.00	2	0	0	0	0.5	0.5	0.0	0.0	0.0	0.0	
			Nonresident	0.00	0	0	0	0	0.0	0.0	0.0	0.0	0.0	0.0	
Granite Creek	Lincoln	1-112700-01	Total	1.00	1	0	0	0	0.0	0.0	0.0	0.0	0.0	0.0	
			Resident	1.00	1	0	0	0	0.0	0.0	0.0	0.0	0.0	0.0	
			Nonresident	0.00	0	0	0	0	0.0	0.0	0.0	0.0	0.0	0.0	
Granite Lake	Lincoln	1-118400-03	Total	3.00	0	0	1	0	2.0	0.0	0.0	2.0	0.0	0.0	
			Resident	3.00	0	0	1	0	2.0	0.0	0.0	2.0	0.0	0.0	
			Nonresident	0.00	0	0	0	0	0.0	0.0	0.0	0.0	0.0	0.0	
Granite Lake	Carbon	5-228010-03	Total	1.00	1	0	0	0	2.0	2.0	0.0	0.0	0.0	0.0	
			Resident	1.00	1	0	0	0	2.0	2.0	0.0	0.0	0.0	0.0	
			Nonresident	0.00	0	0	0	0	0.0	0.0	0.0	0.0	0.0	0.0	



Montana Fish, Wildlife and Parks
 Angler Crowding Ratings Sorted Alphabetically

For The Entire Year

March, 2001 Through February, 2002

Water Name	County	Water Code	Residency	Crowding Ratings					Avg Number of People Seen						
				Avg.	1's	2's	3's	4's	5's	Avg.	1's	2's	3's	4's	5's
Grant Creek	Missoula	2-062698-01	Total	1.00	1	0	0	0	0	0.0	0.0	0.0	0.0	0.0	0.0
			Resident	1.00	1	0	0	0	0	0.0	0.0	0.0	0.0	0.0	0.0
			Nonresident	0.00	0	0	0	0	0	0.0	0.0	0.0	0.0	0.0	0.0
Grasshopper Creek	Beaverhead	3-013100-01	Total	1.00	7	0	0	0	0	0.4	0.4	0.0	0.0	0.0	0.0
			Resident	1.00	6	0	0	0	0	0.5	0.5	0.0	0.0	0.0	0.0
			Nonresident	1.00	1	0	0	0	0	0.0	0.0	0.0	0.0	0.0	0.0
Grasshopper Reservoir	Blaine	6-155380-07	Total	2.33	2	0	0	0	1	0.0	0.0	0.0	0.0	0.0	0.0
			Resident	2.33	2	0	0	0	1	0.0	0.0	0.0	0.0	0.0	0.0
			Nonresident	0.00	0	0	0	0	0	0.0	0.0	0.0	0.0	0.0	0.0
Grave Creek	Lincoln	1-112720-01	Total	1.25	3	1	0	0	0	2.0	1.0	5.0	0.0	0.0	0.0
			Resident	1.33	2	1	0	0	0	1.7	0.0	5.0	0.0	0.0	0.0
			Nonresident	1.00	1	0	0	0	0	3.0	3.0	0.0	0.0	0.0	0.0
Graves Creek	Sanders	1-053184-01	Total	2.00	0	1	0	0	0	1.0	0.0	1.0	0.0	0.0	0.0
			Resident	2.00	0	1	0	0	0	1.0	0.0	1.0	0.0	0.0	0.0
			Nonresident	0.00	0	0	0	0	0	0.0	0.0	0.0	0.0	0.0	0.0
Graves Creek	Flathead	1-083100-01	Total	1.33	2	1	0	0	0	3.0	2.5	4.0	0.0	0.0	0.0
			Resident	1.00	2	0	0	0	0	2.5	2.5	0.0	0.0	0.0	0.0
			Nonresident	2.00	0	1	0	0	0	4.0	0.0	4.0	0.0	0.0	0.0
Graves Lake	Sanders	1-058880-20	Total	1.00	1	0	0	0	0	0.0	0.0	0.0	0.0	0.0	0.0
			Resident	1.00	1	0	0	0	0	0.0	0.0	0.0	0.0	0.0	0.0
			Nonresident	0.00	0	0	0	0	0	0.0	0.0	0.0	0.0	0.0	0.0
Gravey Creek	Lincoln	1-112740-10	Total	3.00	1	0	0	0	1	1.5	3.0	0.0	0.0	0.0	0.0
			Resident	5.00	0	0	0	0	1	0.0	0.0	0.0	0.0	0.0	0.0
			Nonresident	1.00	1	0	0	0	0	3.0	3.0	0.0	0.0	0.0	0.0
Grayling Creek	Gallatin	3-132440-01	Total	1.00	4	0	0	0	0	0.8	0.8	0.0	0.0	0.0	0.0
			Resident	1.00	1	0	0	0	0	0.0	0.0	0.0	0.0	0.0	0.0
			Nonresident	1.00	3	0	0	0	0	1.0	1.0	0.0	0.0	0.0	0.0



Montana Fish, Wildlife and Parks
 Angler Crowding Ratings Sorted Alphabetically

For The Entire Year
 March, 2001 Through February, 2002

Water Name	County	Water Code	Residency	Crowding Ratings					Avg Number of People Seen						
				Avg.	1's	2's	3's	4's	5's	Avg.	1's	2's	3's	4's	5's
Grayling Lake	Beaverhead	3-027975-03	Total	1.00	1	0	0	0	0	0.0	0.0	0.0	0.0	0.0	0.0
			Resident	1.00	1	0	0	0	0	0.0	0.0	0.0	0.0	0.0	0.0
			Nonresident	0.00	0	0	0	0	0	0.0	0.0	0.0	0.0	0.0	0.0
Grebe Reservoir #2	Rosebud	7-165305-07	Total	1.00	1	0	0	0	0	0.0	0.0	0.0	0.0	0.0	0.0
			Resident	1.00	1	0	0	0	0	0.0	0.0	0.0	0.0	0.0	0.0
			Nonresident	0.00	0	0	0	0	0	0.0	0.0	0.0	0.0	0.0	0.0
Green Creek	Lincoln	1-112760-10	Total	1.00	1	0	0	0	0	0.0	0.0	0.0	0.0	0.0	0.0
			Resident	1.00	1	0	0	0	0	0.0	0.0	0.0	0.0	0.0	0.0
			Nonresident	0.00	0	0	0	0	0	0.0	0.0	0.0	0.0	0.0	0.0
Green Fork Creek	Lewis & Clark	4-202550-01	Total	1.00	1	0	0	0	0	0.0	0.0	0.0	0.0	0.0	0.0
			Resident	1.00	1	0	0	0	0	0.0	0.0	0.0	0.0	0.0	0.0
			Nonresident	0.00	0	0	0	0	0	0.0	0.0	0.0	0.0	0.0	0.0
Green Gulch	Teton	4-142240-19	Total	1.00	1	0	0	0	0	0.0	0.0	0.0	0.0	0.0	0.0
			Resident	1.00	1	0	0	0	0	0.0	0.0	0.0	0.0	0.0	0.0
			Nonresident	0.00	0	0	0	0	0	0.0	0.0	0.0	0.0	0.0	0.0
Green Lake	Park	5-228036-03	Total	1.00	1	0	0	0	0	2.0	2.0	0.0	0.0	0.0	0.0
			Resident	0.00	0	0	0	0	0	0.0	0.0	0.0	0.0	0.0	0.0
			Nonresident	1.00	1	0	0	0	0	2.0	2.0	0.0	0.0	0.0	0.0
Green Timber Lake	Lewis & Clark	4-207400-03	Total	1.00	2	0	0	0	0	4.5	4.5	0.0	0.0	0.0	0.0
			Resident	1.00	2	0	0	0	0	4.5	4.5	0.0	0.0	0.0	0.0
			Nonresident	0.00	0	0	0	0	0	0.0	0.0	0.0	0.0	0.0	0.0
Greenough Lake	Carbon	5-228045-03	Total	2.20	3	7	4	1	0	13.0	1.7	10.0	17.5	50.0	0.0
			Resident	2.20	3	7	4	1	0	13.0	1.7	10.0	17.5	50.0	0.0
			Nonresident	0.00	0	0	0	0	0	0.0	0.0	0.0	0.0	0.0	0.0
Greyson Creek	Broadwater	3-173216-01	Total	1.00	1	0	0	0	0	1.0	1.0	0.0	0.0	0.0	0.0
			Resident	1.00	1	0	0	0	0	1.0	1.0	0.0	0.0	0.0	0.0
			Nonresident	0.00	0	0	0	0	0	0.0	0.0	0.0	0.0	0.0	0.0



Montana Fish, Wildlife and Parks
 Angler Crowding Ratings Sorted Alphabetically
 For The Entire Year
 March, 2001 Through February, 2002

Water Name	County	Water Code	Residency	Crowding Ratings					Avg Number of People Seen						
				Avg.	1's	2's	3's	4's	5's	Avg.	1's	2's	3's	4's	5's
Groom Creek	Lake	1-071820-01	Total	1.00	1	0	0	0	0	0.0	0.0	0.0	0.0	0.0	0.0
			Resident	1.00	1	0	0	0	0	0.0	0.0	0.0	0.0	0.0	0.0
			Nonresident	0.00	0	0	0	0	0	0.0	0.0	0.0	0.0	0.0	0.0
Haggin Lake	Deer Lodge	2-068170-03	Total	1.00	2	0	0	0	0	0.0	0.0	0.0	0.0	0.0	0.0
			Resident	1.00	2	0	0	0	0	0.0	0.0	0.0	0.0	0.0	0.0
			Nonresident	0.00	0	0	0	0	0	0.0	0.0	0.0	0.0	0.0	0.0
Half Moon Creek	Fergus	4-182940-01	Total	1.00	1	0	0	0	0	0.0	0.0	0.0	0.0	0.0	0.0
			Resident	1.00	1	0	0	0	0	0.0	0.0	0.0	0.0	0.0	0.0
			Nonresident	0.00	0	0	0	0	0	0.0	0.0	0.0	0.0	0.0	0.0
Half Moon Lake	Flathead	1-088700-03	Total	1.50	1	1	0	0	0	1.5	2.0	1.0	0.0	0.0	0.0
			Resident	1.50	1	1	0	0	0	1.5	2.0	1.0	0.0	0.0	0.0
			Nonresident	0.00	0	0	0	0	0	0.0	0.0	0.0	0.0	0.0	0.0
Halfway Creek	Jefferson	3-103200-01	Total	1.00	1	0	0	0	0	0.0	0.0	0.0	0.0	0.0	0.0
			Resident	1.00	1	0	0	0	0	0.0	0.0	0.0	0.0	0.0	0.0
			Nonresident	0.00	0	0	0	0	0	0.0	0.0	0.0	0.0	0.0	0.0
Hamby Lake	Beaverhead	3-028075-03	Total	1.00	1	0	0	0	0	0.0	0.0	0.0	0.0	0.0	0.0
			Resident	1.00	1	0	0	0	0	0.0	0.0	0.0	0.0	0.0	0.0
			Nonresident	0.00	0	0	0	0	0	0.0	0.0	0.0	0.0	0.0	0.0
Handkerchief Lake	Flathead	1-088740-03	Total	1.36	9	1	0	1	0	1.7	1.1	4.0	0.0	5.0	0.0
			Resident	1.44	7	1	0	1	0	1.8	1.0	4.0	0.0	5.0	0.0
			Nonresident	1.00	2	0	0	0	0	1.5	1.5	0.0	0.0	0.0	0.0
Hanni's Pond	Carbon	5-228053-08	Total	1.00	1	0	0	0	0	0.0	0.0	0.0	0.0	0.0	0.0
			Resident	1.00	1	0	0	0	0	0.0	0.0	0.0	0.0	0.0	0.0
			Nonresident	0.00	0	0	0	0	0	0.0	0.0	0.0	0.0	0.0	0.0
Hannon Gulch Rearing Pond	Lewis & Clark	4-207450-30	Total	1.00	1	0	0	0	0	4.0	4.0	0.0	0.0	0.0	0.0
			Resident	1.00	1	0	0	0	0	4.0	4.0	0.0	0.0	0.0	0.0
			Nonresident	0.00	0	0	0	0	0	0.0	0.0	0.0	0.0	0.0	0.0



Montana Fish, Wildlife and Parks
 Angler Crowding Ratings Sorted Alphabetically
 For The Entire Year
 March, 2001 Through February, 2002

Water Name	County	Water Code	Residency	Crowding Ratings					Avg Number of People Seen						
				Avg.	1's	2's	3's	4's	5's	Avg.	1's	2's	3's	4's	5's
Hanson Creek Reservoir	Fergus	4-165535-07	Total	2.43	5	3	2	3	1	8.6	4.4	8.3	17.5	9.3	10.0
			Resident	2.54	4	3	2	3	1	9.0	4.8	8.3	17.5	9.3	10.0
			Nonresident	1.00	1	0	0	0	0	3.0	3.0	0.0	0.0	0.0	0.0
Harkness Lake	Beaverhead	3-018900-03	Total	1.00	1	0	0	0	0	4.0	4.0	0.0	0.0	0.0	0.0
			Resident	1.00	1	0	0	0	0	4.0	4.0	0.0	0.0	0.0	0.0
			Nonresident	0.00	0	0	0	0	0	0.0	0.0	0.0	0.0	0.0	0.0
Harpers Lake	Missoula	2-046660-03	Total	2.21	11	10	2	0	5	9.3	6.7	12.6	17.5	0.0	5.0
			Resident	2.21	11	10	2	0	5	9.3	6.7	12.6	17.5	0.0	5.0
			Nonresident	0.00	0	0	0	0	0	0.0	0.0	0.0	0.0	0.0	0.0
Harse Reservoir	Wibaux	7-121450-08	Total	1.00	1	0	0	0	0	2.0	2.0	0.0	0.0	0.0	0.0
			Resident	1.00	1	0	0	0	0	2.0	2.0	0.0	0.0	0.0	0.0
			Nonresident	0.00	0	0	0	0	0	0.0	0.0	0.0	0.0	0.0	0.0
Hart Lake	Flathead	1-088760-20	Total	2.33	0	2	1	0	0	8.0	0.0	8.5	7.0	0.0	0.0
			Resident	2.33	0	2	1	0	0	8.0	0.0	8.5	7.0	0.0	0.0
			Nonresident	0.00	0	0	0	0	0	0.0	0.0	0.0	0.0	0.0	0.0
Harvey Creek	Granite	2-062945-01	Total	1.00	1	0	0	0	0	0.0	0.0	0.0	0.0	0.0	0.0
			Resident	1.00	1	0	0	0	0	0.0	0.0	0.0	0.0	0.0	0.0
			Nonresident	0.00	0	0	0	0	0	0.0	0.0	0.0	0.0	0.0	0.0
Haughian Pike Pond	Custer	7-213572-08	Total	1.00	1	0	0	0	0	8.0	8.0	0.0	0.0	0.0	0.0
			Resident	1.00	1	0	0	0	0	8.0	8.0	0.0	0.0	0.0	0.0
			Nonresident	0.00	0	0	0	0	0	0.0	0.0	0.0	0.0	0.0	0.0
Haughian Reservoir	Custer	7-213568-08	Total	1.00	1	0	0	0	0	0.0	0.0	0.0	0.0	0.0	0.0
			Resident	1.00	1	0	0	0	0	0.0	0.0	0.0	0.0	0.0	0.0
			Nonresident	0.00	0	0	0	0	0	0.0	0.0	0.0	0.0	0.0	0.0
Haughian Reservoir	Custer	7-213569-08	Total	2.00	0	1	0	0	0	6.0	0.0	6.0	0.0	0.0	0.0
			Resident	2.00	0	1	0	0	0	6.0	0.0	6.0	0.0	0.0	0.0
			Nonresident	0.00	0	0	0	0	0	0.0	0.0	0.0	0.0	0.0	0.0



Montana Fish, Wildlife and Parks
 Angler Crowding Ratings Sorted Alphabetically

For The Entire Year
 March, 2001 Through February, 2002

Water Name	County	Water Code	Residency	Crowding Ratings					Avg Number of People Seen						
				Avg.	1's	2's	3's	4's	5's	Avg.	1's	2's	3's	4's	5's
Haughian Reservoir	Custer	7-213580-07	Total	1.00	1	0	0	0	0	2.0	2.0	0.0	0.0	0.0	0.0
			Resident	1.00	1	0	0	0	0	2.0	2.0	0.0	0.0	0.0	0.0
			Nonresident	0.00	0	0	0	0	0	0.0	0.0	0.0	0.0	0.0	0.0
Haughian Reservoir #1	Custer	7-213570-07	Total	1.00	1	0	0	0	0	6.0	6.0	0.0	0.0	0.0	0.0
			Resident	1.00	1	0	0	0	0	6.0	6.0	0.0	0.0	0.0	0.0
			Nonresident	0.00	0	0	0	0	0	0.0	0.0	0.0	0.0	0.0	0.0
Hauser Lake	Lewis & Clark	4-179056-05	Total	2.45	69	56	49	31	20	20.7	10.9	21.8	26.5	27.1	27.2
			Resident	2.49	62	55	45	31	20	21.0	11.3	21.7	26.6	27.1	27.2
			Nonresident	1.75	7	1	4	0	0	14.9	7.0	30.0	25.0	0.0	0.0
Hay Creek	Meagher	3-173408-01	Total	1.33	2	1	0	0	0	1.7	2.5	0.0	0.0	0.0	0.0
			Resident	1.33	2	1	0	0	0	1.7	2.5	0.0	0.0	0.0	0.0
			Nonresident	0.00	0	0	0	0	0	0.0	0.0	0.0	0.0	0.0	0.0
Haypress Lake	Madison	3-137680-03	Total	1.00	2	0	0	0	0	1.0	1.0	0.0	0.0	0.0	0.0
			Resident	1.00	1	0	0	0	0	1.0	1.0	0.0	0.0	0.0	0.0
			Nonresident	1.00	1	0	0	0	0	1.0	1.0	0.0	0.0	0.0	0.0
Heart Lake	Beaverhead	3-028100-03	Total	1.00	1	0	0	0	0	6.0	6.0	0.0	0.0	0.0	0.0
			Resident	1.00	1	0	0	0	0	6.0	6.0	0.0	0.0	0.0	0.0
			Nonresident	0.00	0	0	0	0	0	0.0	0.0	0.0	0.0	0.0	0.0
Heart Lake	Lewis & Clark	2-046690-03	Total	1.25	3	1	0	0	0	3.3	3.0	4.0	0.0	0.0	0.0
			Resident	1.25	3	1	0	0	0	3.3	3.0	4.0	0.0	0.0	0.0
			Nonresident	0.00	0	0	0	0	0	0.0	0.0	0.0	0.0	0.0	0.0
Heart Lake	Mineral	2-058927-03	Total	1.50	1	1	0	0	0	5.0	5.0	5.0	0.0	0.0	0.0
			Resident	2.00	0	1	0	0	0	5.0	0.0	5.0	0.0	0.0	0.0
			Nonresident	1.00	1	0	0	0	0	5.0	5.0	0.0	0.0	0.0	0.0
Heart Lake	Carbon	5-228055-03	Total	1.00	1	0	0	0	0	1.0	1.0	0.0	0.0	0.0	0.0
			Resident	1.00	1	0	0	0	0	1.0	1.0	0.0	0.0	0.0	0.0
			Nonresident	0.00	0	0	0	0	0	0.0	0.0	0.0	0.0	0.0	0.0



Montana Fish, Wildlife and Parks
 Angler Crowding Ratings Sorted Alphabetically
 For The Entire Year
 March, 2001 Through February, 2002

Water Name	County	Water Code	Residency	Crowding Ratings					Avg Number of People Seen												
				Avg.	1's	2's	3's	4's	5's	Avg.	1's	2's	3's	4's	5's						
Heather Lake	Gallatin	3-098284-03	Total	1.00	1	0	0	0	0	0	0	0	0	0	0	0	0	0	0	0	
			Resident	1.00	1	0	0	0	0	0	0	0	0	0	0	0	0	0	0	0	0
			Nonresident	0.00	0	0	0	0	0	0	0	0	0	0	0	0	0	0	0	0	0
Hebgen Lake	Gallatin	3-137720-05	Total	1.77	102	45	27	10	4	19.2	14.5	22.5	28.7	27.6	18.8	19.9	15.2	19.7	29.3	41.4	37.5
			Resident	1.72	48	18	9	5	2	18.7	13.8	24.4	28.3	13.8	0.0	19.2	14.5	22.5	28.7	27.6	18.8
			Nonresident	1.81	54	27	18	5	2	42.6	45.4	20.0	0.0	0.0	0.0	0.0	47.5	51.4	20.0	0.0	0.0
Hedstrom Reservoir #1	Garfield	6-165740-08	Total	1.11	8	1	0	0	0	3.0	3.0	0.0	0.0	0.0	0.0	35.2	9.5	8.0	46.4	40.0	100.0
			Resident	1.13	7	1	0	0	0	42.6	45.4	20.0	0.0	0.0	0.0	37.2	9.5	8.0	55.0	40.0	100.0
			Nonresident	1.00	1	0	0	0	0	12.0	0.0	0.0	12.0	0.0	0.0	10.0	0.0	0.0	10.0	0.0	0.0
Helena Valley Reg Reservoir	Lewis & Clark	4-179075-07	Total	2.62	4	1	5	2	1	35.2	9.5	8.0	46.4	40.0	100.0	37.2	9.5	8.0	55.0	40.0	100.0
			Resident	2.58	4	1	4	2	1	42.6	45.4	20.0	0.0	0.0	0.0	37.2	9.5	8.0	55.0	40.0	100.0
			Nonresident	3.00	0	0	1	0	0	12.0	0.0	0.0	12.0	0.0	0.0	10.0	0.0	0.0	10.0	0.0	0.0
Hellroaring Creek	Lincoln	1-071960-10	Total	3.00	0	0	1	0	0	10.0	0.0	0.0	10.0	0.0	0.0	10.0	0.0	0.0	10.0	0.0	0.0
			Resident	3.00	0	0	1	0	0	10.0	0.0	0.0	10.0	0.0	0.0	10.0	0.0	0.0	10.0	0.0	0.0
			Nonresident	0.00	0	0	0	0	0	0.0	0.0	0.0	0.0	0.0	0.0	0.0	0.0	0.0	0.0	0.0	0.0
Hellroaring Creek	Gallatin	3-092394-01	Total	1.00	2	0	0	0	0	1.5	1.5	0.0	0.0	0.0	0.0	1.5	1.5	0.0	0.0	0.0	0.0
			Resident	0.00	0	0	0	0	0	0.0	0.0	0.0	0.0	0.0	0.0	0.0	0.0	0.0	0.0	0.0	0.0
			Nonresident	1.00	2	0	0	0	0	1.5	1.5	0.0	0.0	0.0	0.0	1.5	1.5	0.0	0.0	0.0	0.0
Hellroaring Lakes	Beaverhead	3-018940-03	Total	1.67	2	0	1	0	0	9.7	2.0	0.0	25.0	0.0	0.0	9.7	2.0	0.0	25.0	0.0	0.0
			Resident	1.00	2	0	0	0	0	2.0	2.0	0.0	0.0	0.0	0.0	2.0	2.0	0.0	0.0	0.0	0.0
			Nonresident	3.00	0	0	1	0	0	25.0	0.0	0.0	25.0	0.0	0.0	25.0	0.0	0.0	25.0	0.0	0.0
Hellroaring Lakes	Carbon	5-228064-03	Total	1.00	3	0	0	0	0	2.0	2.0	0.0	0.0	0.0	2.0	2.0	0.0	0.0	0.0	0.0	0.0
			Resident	1.00	1	0	0	0	0	4.0	4.0	0.0	0.0	0.0	0.0	4.0	4.0	0.0	0.0	0.0	0.0
			Nonresident	1.00	2	0	0	0	0	1.0	1.0	0.0	0.0	0.0	0.0	1.0	1.0	0.0	0.0	0.0	0.0
Hemlock Lake	Missoula	1-076680-03	Total	1.00	1	0	0	0	0	2.0	2.0	0.0	0.0	0.0	2.0	2.0	0.0	0.0	0.0	0.0	0.0
			Resident	1.00	1	0	0	0	0	2.0	2.0	0.0	0.0	0.0	0.0	2.0	2.0	0.0	0.0	0.0	0.0
			Nonresident	0.00	0	0	0	0	0	0.0	0.0	0.0	0.0	0.0	0.0	0.0	0.0	0.0	0.0	0.0	0.0



Montana Fish, Wildlife and Parks
 Angler Crowding Ratings Sorted Alphabetically
 For The Entire Year
 March, 2001 Through February, 2002

Water Name	County	Water Code	Residency	Crowding Ratings					Avg Number of People Seen										
				Avg.	1's	2's	3's	4's	5's	Avg.	1's	2's	3's	4's	5's				
Herrig Lake	Flathead	1-076700-03	Total	2.00	0	1	0	0	0	0	0	0	10.0	0.0	10.0	0.0	0.0	0.0	
			Resident	2.00	0	1	0	0	0	0	0	0	0	10.0	0.0	10.0	0.0	0.0	0.0
			Nonresident	0.00	0	0	0	0	0	0	0	0	0	0.0	0.0	0.0	0.0	0.0	0.0
Hicks Reservoir	Blaine	6-155680-20	Total	3.00	0	0	1	0	0	0	0	0	10.0	0.0	0.0	10.0	0.0	0.0	
			Resident	3.00	0	0	1	0	0	0	0	0	10.0	0.0	0.0	10.0	0.0	0.0	
			Nonresident	0.00	0	0	0	0	0	0	0	0	0.0	0.0	0.0	0.0	0.0	0.0	0.0
Hidden Lake	Ravalli	2-038075-03	Total	1.00	1	0	0	0	0	0	0	0	4.0	4.0	0.0	0.0	0.0	0.0	
			Resident	1.00	1	0	0	0	0	0	0	0	4.0	4.0	0.0	0.0	0.0	0.0	
			Nonresident	0.00	0	0	0	0	0	0	0	0	0.0	0.0	0.0	0.0	0.0	0.0	
Hidden Lake	Missoula	2-046705-03	Total	1.00	2	0	0	0	0	0	0	0	0.0	0.0	0.0	0.0	0.0	0.0	
			Resident	1.00	2	0	0	0	0	0	0	0	0.0	0.0	0.0	0.0	0.0	0.0	
			Nonresident	0.00	0	0	0	0	0	0	0	0	0.0	0.0	0.0	0.0	0.0	0.0	
Hidden Lake	Mineral	2-058960-20	Total	1.00	1	0	0	0	0	0	0	0	18.0	18.0	0.0	0.0	0.0	0.0	
			Resident	1.00	1	0	0	0	0	0	0	0	18.0	18.0	0.0	0.0	0.0	0.0	
			Nonresident	0.00	0	0	0	0	0	0	0	0	0.0	0.0	0.0	0.0	0.0	0.0	
Hidden Lake	Lincoln	1-076722-03	Total	1.00	1	0	0	0	0	0	0	0	2.0	2.0	0.0	0.0	0.0	0.0	
			Resident	1.00	1	0	0	0	0	0	0	0	2.0	2.0	0.0	0.0	0.0	0.0	
			Nonresident	0.00	0	0	0	0	0	0	0	0	0.0	0.0	0.0	0.0	0.0	0.0	
Hidden Lake	Madison	3-137800-03	Total	2.00	0	2	0	0	0	0	0	12.5	0.0	12.5	0.0	0.0	0.0	0.0	
			Resident	2.00	0	2	0	0	0	0	0	12.5	0.0	12.5	0.0	0.0	0.0	0.0	
			Nonresident	0.00	0	0	0	0	0	0	0	0.0	0.0	0.0	0.0	0.0	0.0	0.0	
Hidden Lake	Teton	4-147640-03	Total	1.00	1	0	0	0	0	0	0	9.0	9.0	0.0	0.0	0.0	0.0	0.0	
			Resident	1.00	1	0	0	0	0	0	0	9.0	9.0	0.0	0.0	0.0	0.0	0.0	
			Nonresident	0.00	0	0	0	0	0	0	0	0.0	0.0	0.0	0.0	0.0	0.0	0.0	
Hidden Lake	Glacier	4-147660-07	Total	1.33	2	1	0	0	0	0	7.3	3.0	16.0	0.0	0.0	0.0	0.0	0.0	
			Resident	1.33	2	1	0	0	0	0	7.3	3.0	16.0	0.0	0.0	0.0	0.0	0.0	
			Nonresident	0.00	0	0	0	0	0	0	0.0	0.0	0.0	0.0	0.0	0.0	0.0	0.0	



Montana Fish, Wildlife and Parks
 Angler Crowding Ratings Sorted Alphabetically
 For The Entire Year
 March, 2001 Through February, 2002

Water Name	County	Water Code	Residency	Crowding Ratings					Avg Number of People Seen										
				Avg.	1's	2's	3's	4's	5's	Avg.	1's	2's	3's	4's	5's				
Hidden Lake	Teton	4-147680-20	Total	2.00	0	1	0	0	0	0	0	0	6.0	0.0	6.0	0.0	0.0	0.0	
			Resident	0.00	0	0	0	0	0	0	0	0	0	0.0	0.0	0.0	0.0	0.0	0.0
			Nonresident	2.00	0	1	0	0	0	0	0	0	0	6.0	0.0	6.0	0.0	0.0	0.0
Hidden Lake	Judith Basin	4-165820-20	Total	1.00	1	0	0	0	0	0	0	0	2.0	2.0	0.0	0.0	0.0	0.0	
			Resident	0.00	0	0	0	0	0	0	0	0	0.0	0.0	0.0	0.0	0.0	0.0	
			Nonresident	1.00	1	0	0	0	0	0	0	0	2.0	2.0	0.0	0.0	0.0	0.0	
Hidden Lake	Jefferson	3-179104-03	Total	1.00	2	0	0	0	0	0	0	0	1.0	1.0	0.0	0.0	0.0	0.0	
			Resident	1.00	2	0	0	0	0	0	0	1.0	1.0	0.0	0.0	0.0	0.0	0.0	
			Nonresident	0.00	0	0	0	0	0	0	0	0.0	0.0	0.0	0.0	0.0	0.0	0.0	
Hidden Lake	Carbon	5-228095-03	Total	1.00	1	0	0	0	0	0	0	2.0	2.0	0.0	0.0	0.0	0.0	0.0	
			Resident	1.00	1	0	0	0	0	0	0	2.0	2.0	0.0	0.0	0.0	0.0	0.0	
			Nonresident	0.00	0	0	0	0	0	0	0	0.0	0.0	0.0	0.0	0.0	0.0	0.0	
Hidden Lake #1	Gallatin	3-098398-03	Total	1.50	1	1	0	0	0	0	0	3.0	4.0	2.0	2.0	0.0	0.0	0.0	
			Resident	1.50	1	1	0	0	0	0	3.0	4.0	2.0	2.0	0.0	0.0	0.0	0.0	
			Nonresident	0.00	0	0	0	0	0	0	0.0	0.0	0.0	0.0	0.0	0.0	0.0	0.0	
Hidden Lake #8	Gallatin	3-098405-03	Total	2.00	0	1	0	0	0	0	0	6.0	0.0	6.0	0.0	0.0	0.0	0.0	
			Resident	0.00	0	0	0	0	0	0	0.0	0.0	0.0	0.0	0.0	0.0	0.0	0.0	
			Nonresident	2.00	0	1	0	0	0	0	6.0	0.0	6.0	0.0	0.0	0.0	0.0	0.0	
Highwood Creek	Chouteau	4-173456-01	Total	1.80	3	0	2	0	0	0	3.4	0.7	0.0	7.5	0.0	0.0	0.0	0.0	
			Resident	1.80	3	0	2	0	0	3.4	0.7	0.0	7.5	0.0	0.0	0.0	0.0		
			Nonresident	0.00	0	0	0	0	0	0.0	0.0	0.0	0.0	0.0	0.0	0.0	0.0		
Hogan Creek	Carbon	5-223136-01	Total	1.00	1	0	0	0	0	0	0.0	0.0	0.0	0.0	0.0	0.0	0.0	0.0	
			Resident	1.00	1	0	0	0	0	0.0	0.0	0.0	0.0	0.0	0.0	0.0	0.0		
			Nonresident	0.00	0	0	0	0	0	0.0	0.0	0.0	0.0	0.0	0.0	0.0			
Hogum Creek	Lewis & Clark	2-042730-01	Total	1.00	2	0	0	0	0	0	0.0	0.0	0.0	0.0	0.0	0.0	0.0	0.0	
			Resident	1.00	2	0	0	0	0	0.0	0.0	0.0	0.0	0.0	0.0	0.0	0.0		
			Nonresident	0.00	0	0	0	0	0	0.0	0.0	0.0	0.0	0.0	0.0	0.0			

Montana Fish, Wildlife and Parks
 Angler Crowding Ratings Sorted Alphabetically
 For The Entire Year
 March, 2001 Through February, 2002

Water Name	County	Water Code	Residency	Crowding Ratings					Avg Number of People Seen					
				1's	2's	3's	4's	5's	Avg.	1's	2's	3's	4's	5's
Holland Lake	Missoula	1-076780-03	Total	1	4	1	1	0	29.1	5.0	37.3	40.0	10.0	0.0
			Resident	0	3	1	1	0	39.0	0.0	48.3	40.0	10.0	0.0
			Nonresident	1	1	0	0	0	4.5	5.0	4.0	0.0	0.0	0.0
Hollaway Lake	Ravalli	2-038150-20	Total	1	0	0	0	0	2.0	2.0	0.0	0.0	0.0	0.0
			Resident	0	0	0	0	0	0.0	0.0	0.0	0.0	0.0	0.0
			Nonresident	1	0	0	0	0	2.0	2.0	0.0	0.0	0.0	0.0
Hollecker Lake	Dawson	7-213832-20	Total	2	0	0	0	0	2.0	2.0	0.0	0.0	0.0	0.0
			Resident	2	0	0	0	0	2.0	2.0	0.0	0.0	0.0	0.0
			Nonresident	0	0	0	0	0	0.0	0.0	0.0	0.0	0.0	0.0
Hollowtop Lake	Madison	3-108760-03	Total	1	0	0	0	0	0.0	0.0	0.0	0.0	0.0	0.0
			Resident	1	0	0	0	0	0.0	0.0	0.0	0.0	0.0	0.0
			Nonresident	0	0	0	0	0	0.0	0.0	0.0	0.0	0.0	0.0
Holmes Lake	Lincoln	1-118500-20	Total	0	1	0	0	0	10.0	0.0	10.0	0.0	0.0	0.0
			Resident	0	1	0	0	0	10.0	0.0	10.0	0.0	0.0	0.0
			Nonresident	0	0	0	0	0	0.0	0.0	0.0	0.0	0.0	0.0
Holter Lake	Lewis & Clark	4-179136-05	Total	97	57	103	61	74	30.0	15.4	22.4	34.7	46.2	35.4
			Resident	87	52	97	58	72	30.2	15.0	22.5	34.6	45.1	36.3
			Nonresident	10	5	6	3	2	27.5	18.7	21.2	36.3	66.7	2.0
Homestake Lake	Jefferson	3-108820-07	Total	2	0	0	0	0	1.5	1.5	0.0	0.0	0.0	0.0
			Resident	2	0	0	0	0	1.5	1.5	0.0	0.0	0.0	0.0
			Nonresident	0	0	0	0	0	0.0	0.0	0.0	0.0	0.0	0.0
Homestead Reservoir	Prairie	7-213840-08	Total	1	1	0	0	0	3.0	4.0	2.0	0.0	0.0	0.0
			Resident	1	1	0	0	0	3.0	4.0	2.0	0.0	0.0	0.0
			Nonresident	0	0	0	0	0	0.0	0.0	0.0	0.0	0.0	0.0
Hope Lake	Glacier	4-147720-04	Total	1	0	0	0	1	0.0	0.0	0.0	0.0	0.0	0.0
			Resident	1	0	0	0	1	0.0	0.0	0.0	0.0	0.0	0.0
			Nonresident	0	0	0	0	0	0.0	0.0	0.0	0.0	0.0	0.0



Montana Fish, Wildlife and Parks
 Angler Crowding Ratings Sorted Alphabetically
 For The Entire Year
 March, 2001 Through February, 2002

Water Name	County	Water Code	Residency	Crowding Ratings					Avg Number of People Seen						
				Avg.	1's	2's	3's	4's	5's	Avg.	1's	2's	3's	4's	5's
Horse Creek	Park	3-223206-01	Total	1.00	1	0	0	0	0	0.0	0.0	0.0	0.0	0.0	0.0
			Resident	1.00	1	0	0	0	0	0.0	0.0	0.0	0.0	0.0	0.0
			Nonresident	0.00	0	0	0	0	0	0.0	0.0	0.0	0.0	0.0	0.0
Horseshoe Lake	Lake	1-076800-04	Total	1.00	1	0	0	0	0	3.0	3.0	0.0	0.0	0.0	0.0
			Resident	1.00	1	0	0	0	0	3.0	3.0	0.0	0.0	0.0	0.0
			Nonresident	0.00	0	0	0	0	0	0.0	0.0	0.0	0.0	0.0	0.0
Horseshoe Lake	Sweet Grass	5-228132-03	Total	1.00	2	0	0	0	0	1.0	1.0	0.0	0.0	0.0	0.0
			Resident	1.00	1	0	0	0	0	2.0	2.0	0.0	0.0	0.0	0.0
			Nonresident	1.00	1	0	0	0	0	0.0	0.0	0.0	0.0	0.0	0.0
Hoskin Lake	Lincoln	1-118540-03	Total	1.00	1	0	0	0	0	0.0	0.0	0.0	0.0	0.0	0.0
			Resident	1.00	1	0	0	0	0	0.0	0.0	0.0	0.0	0.0	0.0
			Nonresident	0.00	0	0	0	0	0	0.0	0.0	0.0	0.0	0.0	0.0
Hot Springs Creek	Madison	3-132720-01	Total	1.00	1	0	0	0	0	1.0	1.0	0.0	0.0	0.0	0.0
			Resident	1.00	1	0	0	0	0	1.0	1.0	0.0	0.0	0.0	0.0
			Nonresident	0.00	0	0	0	0	0	0.0	0.0	0.0	0.0	0.0	0.0
Hound Creek	Cascade	4-173600-01	Total	1.17	5	1	0	0	0	0.7	0.0	4.0	0.0	0.0	0.0
			Resident	1.20	4	1	0	0	0	0.8	0.0	4.0	0.0	0.0	0.0
			Nonresident	1.00	1	0	0	0	0	0.0	0.0	0.0	0.0	0.0	0.0
Howard Creek	Missoula	2-032750-01	Total	1.00	1	0	0	0	0	0.0	0.0	0.0	0.0	0.0	0.0
			Resident	1.00	1	0	0	0	0	0.0	0.0	0.0	0.0	0.0	0.0
			Nonresident	0.00	0	0	0	0	0	0.0	0.0	0.0	0.0	0.0	0.0
Howard Lake	Lincoln	1-118560-03	Total	1.60	3	1	1	0	0	7.4	6.0	13.0	6.0	0.0	0.0
			Resident	2.00	1	1	1	0	0	9.0	8.0	13.0	6.0	0.0	0.0
			Nonresident	1.00	2	0	0	0	0	5.0	5.0	0.0	0.0	0.0	0.0
Hubbart Reservoir	Flathead	1-076840-05	Total	1.00	2	0	0	0	0	1.5	1.5	0.0	0.0	0.0	0.0
			Resident	1.00	2	0	0	0	0	1.5	1.5	0.0	0.0	0.0	0.0
			Nonresident	0.00	0	0	0	0	0	0.0	0.0	0.0	0.0	0.0	0.0

Montana Fish, Wildlife and Parks
 Angler Crowding Ratings Sorted Alphabetically
 For The Entire Year
 March, 2001 Through February, 2002

Water Name	County	Water Code	Residency	Crowding Ratings					Avg Number of People Seen																			
				Avg.	1's	2's	3's	4's	5's	Avg.	1's	2's	3's	4's	5's													
Huckleberry Lake	Park	5-228148-03	Total	2.00	0	1	0	0	0	0	0	0	0	0	0	0	0	0	0	0	0	0	0	0				
			Resident	0.00	0	0	0	0	0	0	0	0	0	0	0	0	0	0	0	0	0	0	0	0	0	0		
			Nonresident	2.00	0	1	0	0	0	0	0	0	0	0	0	0	0	0	0	0	0	0	0	0	0	0	0	
Hughes Creek	Ravalli	2-032775-01	Total	1.00	2	0	0	0	0	0	0	0	0	0	0	0	0	0	0	0	0	0	0	0	0	0		
			Resident	1.00	1	0	0	0	0	0	0	0	0	0	0	0	0	0	0	0	0	0	0	0	0	0	0	
			Nonresident	1.00	1	0	0	0	0	0	0	0	0	0	0	0	0	0	0	0	0	0	0	0	0	0	0	0
Hungry Horse Reservoir	Flathead	1-088860-05	Total	1.68	36	17	5	1	1	3	3	3	3	3	3	3	3	3	3	3	3	3	3	3	3	3	3	
			Resident	1.71	32	15	5	1	1	3	3	3	3	3	3	3	3	3	3	3	3	3	3	3	3	3	3	3
			Nonresident	1.33	4	2	0	0	0	0	0	0	0	0	0	0	0	0	0	0	0	0	0	0	0	0	0	0
Hyalite Creek Sec 01	Gallatin	3-092546-01	Total	1.88	13	5	4	0	2	2	2	2	2	2	2	2	2	2	2	2	2	2	2	2	2	2	2	
			Resident	1.78	10	4	3	0	1	1	1	1	1	1	1	1	1	1	1	1	1	1	1	1	1	1	1	1
			Nonresident	2.17	3	1	1	1	0	1	1	1	1	1	1	1	1	1	1	1	1	1	1	1	1	1	1	1
Hyalite Creek Sec 02	Gallatin	3-096802-01	Total	3.00	0	1	0	1	0	0	0	0	0	0	0	0	0	0	0	0	0	0	0	0	0	0	0	
			Resident	3.00	0	1	0	0	1	0	0	0	0	0	0	0	0	0	0	0	0	0	0	0	0	0	0	0
			Nonresident	0.00	0	0	0	0	0	0	0	0	0	0	0	0	0	0	0	0	0	0	0	0	0	0	0	0
Hyalite Reservoir	Gallatin	3-098512-05	Total	2.54	30	21	20	13	12	12	12	12	12	12	12	12	12	12	12	12	12	12	12	12	12	12	12	
			Resident	2.56	25	16	20	12	9	9	9	9	9	9	9	9	9	9	9	9	9	9	9	9	9	9	9	9
			Nonresident	2.43	5	5	0	1	3	3	3	3	3	3	3	3	3	3	3	3	3	3	3	3	3	3	3	3
Indian Creek	Madison	3-132800-01	Total	1.50	1	1	0	0	0	0	0	0	0	0	0	0	0	0	0	0	0	0	0	0	0	0	0	
			Resident	1.00	1	0	0	0	0	0	0	0	0	0	0	0	0	0	0	0	0	0	0	0	0	0	0	0
			Nonresident	2.00	0	1	0	0	0	0	0	0	0	0	0	0	0	0	0	0	0	0	0	0	0	0	0	0
Irrigation Ditches	Ravalli	2-030465-01	Total	2.20	2	1	1	1	1	0	0	0	0	0	0	0	0	0	0	0	0	0	0	0	0	0	0	
			Resident	2.25	2	0	1	1	1	0	0	0	0	0	0	0	0	0	0	0	0	0	0	0	0	0	0	0
			Nonresident	2.00	0	1	0	0	0	0	0	0	0	0	0	0	0	0	0	0	0	0	0	0	0	0	0	0
Island Lake	Lincoln	1-118600-03	Total	3.00	0	0	1	0	0	0	0	0	0	0	0	0	0	0	0	0	0	0	0	0	0	0	0	
			Resident	3.00	0	0	1	0	0	0	0	0	0	0	0	0	0	0	0	0	0	0	0	0	0	0	0	0
			Nonresident	0.00	0	0	0	0	0	0	0	0	0	0	0	0	0	0	0	0	0	0	0	0	0	0	0	0



Montana Fish, Wildlife and Parks
 Angler Crowding Ratings Sorted Alphabetically
 For The Entire Year
 March, 2001 Through February, 2002

Water Name	County	Water Code	Residency	Crowding Ratings					Avg Number of People Seen						
				Avg.	1's	2's	3's	4's	5's	Avg.	1's	2's	3's	4's	5's
Island Lake	Stillwater	5-228162-03	Total	1.50	1	1	0	0	0	6.5	1.0	12.0	0.0	0.0	0.0
			Resident	1.50	1	1	0	0	0	6.5	1.0	12.0	0.0	0.0	0.0
			Nonresident	0.00	0	0	0	0	0	0.0	0.0	0.0	0.0	0.0	0.0
Jackson Creek	Gallatin	3-092622-01	Total	1.00	8	0	0	0	0	0.6	0.6	0.0	0.0	0.0	0.0
			Resident	1.00	8	0	0	0	0	0.6	0.6	0.0	0.0	0.0	0.0
			Nonresident	0.00	0	0	0	0	0	0.0	0.0	0.0	0.0	0.0	0.0
Jahnke Lake	Beaverhead	3-028225-03	Total	1.00	1	0	0	0	0	0.0	0.0	0.0	0.0	0.0	0.0
			Resident	1.00	1	0	0	0	0	0.0	0.0	0.0	0.0	0.0	0.0
			Nonresident	0.00	0	0	0	0	0	0.0	0.0	0.0	0.0	0.0	0.0
Jasper Lake	Carbon	5-228180-03	Total	1.25	3	1	0	0	0	2.0	0.0	8.0	0.0	0.0	0.0
			Resident	1.00	2	0	0	0	0	0.0	0.0	0.0	0.0	0.0	0.0
			Nonresident	1.50	1	1	0	0	0	4.0	0.0	8.0	0.0	0.0	0.0
Jefferson Creek	Judith Basin/Cascade	4-173824-01	Total	1.50	1	1	0	0	0	5.0	0.0	10.0	0.0	0.0	0.0
			Resident	1.50	1	1	0	0	0	5.0	0.0	10.0	0.0	0.0	0.0
			Nonresident	0.00	0	0	0	0	0	0.0	0.0	0.0	0.0	0.0	0.0
Jefferson River	Jefferson/Madison	3-103840-01	Total	1.35	61	17	4	0	1	3.0	2.4	4.7	5.0	0.0	0.0
			Resident	1.37	54	16	4	0	1	2.9	2.4	4.4	5.0	0.0	0.0
			Nonresident	1.13	7	1	0	0	0	3.4	2.4	10.0	0.0	0.0	0.0
Jefferson River Drainage	Jefferson	3-108825-20	Total	1.00	1	0	0	0	0	4.0	4.0	0.0	0.0	0.0	0.0
			Resident	1.00	1	0	0	0	0	4.0	4.0	0.0	0.0	0.0	0.0
			Nonresident	0.00	0	0	0	0	0	0.0	0.0	0.0	0.0	0.0	0.0
Jerry Creek	Silver Bow	3-022950-01	Total	1.00	2	0	0	0	0	1.0	1.0	0.0	0.0	0.0	0.0
			Resident	1.00	2	0	0	0	0	1.0	1.0	0.0	0.0	0.0	0.0
			Nonresident	0.00	0	0	0	0	0	0.0	0.0	0.0	0.0	0.0	0.0
Jessup Mill Pond	Flathead	1-076900-05	Total	1.00	1	0	0	0	0	3.0	3.0	0.0	0.0	0.0	0.0
			Resident	1.00	1	0	0	0	0	3.0	3.0	0.0	0.0	0.0	0.0
			Nonresident	0.00	0	0	0	0	0	0.0	0.0	0.0	0.0	0.0	0.0



Montana Fish, Wildlife and Parks
 Angler Crowding Ratings Sorted Alphabetically
 For The Entire Year
 March, 2001 Through February, 2002

Water Name	County	Water Code	Residency	Crowding Ratings					Avg Number of People Seen											
				Avg.	1's	2's	3's	4's	5's	Avg.	1's	2's	3's	4's	5's					
Jewel Basin Lakes	Flathead	1-076950-03	Total	2.00	0	1	0	0	0	0	0	0	12.0	0.0	12.0	0.0	0.0	0.0		
			Resident	0.00	0	0	0	0	0	0	0	0	0	0	0.0	0.0	0.0	0.0	0.0	
			Nonresident	2.00	0	1	0	0	0	0	0	0	0	0	12.0	0.0	12.0	0.0	0.0	0.0
Jim Lake #20	Missoula	1-076976-03	Total	1.00	1	0	0	0	0	0	0	0	0	4.0	4.0	0.0	0.0	0.0	0.0	
			Resident	1.00	1	0	0	0	0	0	0	0	0	0	4.0	4.0	0.0	0.0	0.0	0.0
			Nonresident	0.00	0	0	0	0	0	0	0	0	0	0	0.0	0.0	0.0	0.0	0.0	0.0
Jim Lake #6	Missoula	1-076964-03	Total	1.00	1	0	0	0	0	0	0	0	0	15.0	15.0	0.0	0.0	0.0	0.0	
			Resident	1.00	1	0	0	0	0	0	0	0	0	0	15.0	15.0	0.0	0.0	0.0	0.0
			Nonresident	0.00	0	0	0	0	0	0	0	0	0	0	0.0	0.0	0.0	0.0	0.0	0.0
Jocko River	Sanders/Lake/Missoula	1-072260-01	Total	1.00	8	0	0	0	0	0	0	0	0	0.0	0.0	0.0	0.0	0.0	0.0	
			Resident	1.00	7	0	0	0	0	0	0	0	0	0	0.0	0.0	0.0	0.0	0.0	0.0
			Nonresident	1.00	1	0	0	0	0	0	0	0	0	0	0.0	0.0	0.0	0.0	0.0	0.0
Johnson Dam	Dawson	7-214100-08	Total	1.00	1	0	0	0	0	0	0	0	0	0.0	0.0	0.0	0.0	0.0	0.0	
			Resident	1.00	1	0	0	0	0	0	0	0	0	0	0.0	0.0	0.0	0.0	0.0	0.0
			Nonresident	0.00	0	0	0	0	0	0	0	0	0	0	0.0	0.0	0.0	0.0	0.0	0.0
Jordan Lake	Carbon	5-228204-03	Total	1.00	1	0	0	0	0	0	0	0	0	3.0	3.0	0.0	0.0	0.0	0.0	
			Resident	1.00	1	0	0	0	0	0	0	0	0	0	3.0	3.0	0.0	0.0	0.0	0.0
			Nonresident	0.00	0	0	0	0	0	0	0	0	0	0	0.0	0.0	0.0	0.0	0.0	0.0
Judith River Sec 01	Fergus	4-161800-02	Total	1.00	5	0	0	0	0	0	0	0	0	0.8	0.8	0.0	0.0	0.0	0.0	
			Resident	1.00	4	0	0	0	0	0	0	0	0	0	1.0	1.0	0.0	0.0	0.0	0.0
			Nonresident	1.00	1	0	0	0	0	0	0	0	0	0	0.0	0.0	0.0	0.0	0.0	0.0
Judith River Sec 02	Fergus/Judith Basin	4-161820-01	Total	1.75	5	0	3	0	0	0	0	0	4.3	2.2	0.0	7.7	0.0	0.0		
			Resident	2.00	3	0	3	0	0	0	0	0	0	5.7	3.7	0.0	7.7	0.0	0.0	
			Nonresident	1.00	2	0	0	0	0	0	0	0	0	0.0	0.0	0.0	0.0	0.0	0.0	
Kady Gulch	Jefferson	3-173888-10	Total	1.00	2	0	0	0	0	0	0	0	0.0	0.0	0.0	0.0	0.0	0.0		
			Resident	1.00	2	0	0	0	0	0	0	0	0	0.0	0.0	0.0	0.0	0.0	0.0	
			Nonresident	0.00	0	0	0	0	0	0	0	0	0	0.0	0.0	0.0	0.0	0.0	0.0	



Montana Fish, Wildlife and Parks
 Angler Crowding Ratings Sorted Alphabetically
 For The Entire Year
 March, 2001 Through February, 2002

Water Name	County	Water Code	Residency	Crowding Ratings					Avg Number of People Seen											
				Avg.	1's	2's	3's	4's	5's	Avg.	1's	2's	3's	4's	5's					
Kaiser Dam	Richland	7-214300-08	Total	1.00	1	0	0	0	0	0	0	0	2.0	2.0	0.0	0.0	0.0	0.0		
			Resident	1.00	1	0	0	0	0	0	0	0	0	0	2.0	2.0	0.0	0.0	0.0	0.0
			Nonresident	0.00	0	0	0	0	0	0	0	0	0	0	0.0	0.0	0.0	0.0	0.0	0.0
Kaiser Lake	Granite	2-068360-03	Total	1.00	1	0	0	0	0	0	0	0	3.0	3.0	0.0	0.0	0.0	0.0	0.0	
			Resident	1.00	1	0	0	0	0	0	0	0	0	3.0	3.0	0.0	0.0	0.0	0.0	0.0
			Nonresident	0.00	0	0	0	0	0	0	0	0	0	0.0	0.0	0.0	0.0	0.0	0.0	0.0
Kalispell Kids Pond	Flathead	1-077060-03	Total	3.00	0	0	1	0	0	0	0	50.0	0.0	0.0	0.0	50.0	0.0	0.0	0.0	
			Resident	0.00	0	0	0	0	0	0	0	0	0.0	0.0	0.0	0.0	0.0	0.0	0.0	0.0
			Nonresident	3.00	0	0	1	0	0	0	0	50.0	0.0	0.0	0.0	50.0	0.0	0.0	0.0	0.0
Kelley Creek	Beaverhead	3-023075-01	Total	2.00	0	1	0	0	0	0	0	2.0	0.0	2.0	0.0	0.0	0.0	0.0	0.0	
			Resident	2.00	0	1	0	0	0	0	2.0	0.0	2.0	0.0	0.0	0.0	0.0	0.0	0.0	0.0
			Nonresident	0.00	0	0	0	0	0	0	0.0	0.0	0.0	0.0	0.0	0.0	0.0	0.0	0.0	0.0
Kelley Reservoir	Beaverhead	3-019000-05	Total	1.67	2	0	1	0	0	0	13.3	12.5	0.0	15.0	0.0	0.0	0.0	0.0	0.0	
			Resident	1.67	2	0	1	0	0	0	13.3	12.5	0.0	15.0	0.0	0.0	0.0	0.0	0.0	0.0
			Nonresident	0.00	0	0	0	0	0	0	0.0	0.0	0.0	0.0	0.0	0.0	0.0	0.0	0.0	0.0
Kelly Pond	Lewis & Clark	4-179190-30	Total	2.00	0	1	0	0	0	0	5.0	0.0	5.0	0.0	0.0	0.0	0.0	0.0	0.0	
			Resident	2.00	0	1	0	0	0	0	5.0	0.0	5.0	0.0	0.0	0.0	0.0	0.0	0.0	0.0
			Nonresident	0.00	0	0	0	0	0	0	0.0	0.0	0.0	0.0	0.0	0.0	0.0	0.0	0.0	0.0
Kelly Reservoir	Treasure	7-214500-08	Total	1.00	2	0	0	0	0	0	4.0	0.0	0.0	0.0	0.0	0.0	0.0	0.0	0.0	
			Resident	1.00	1	0	0	0	0	0	6.0	0.0	0.0	0.0	0.0	0.0	0.0	0.0	0.0	0.0
			Nonresident	1.00	1	0	0	0	0	0	2.0	2.0	0.0	0.0	0.0	0.0	0.0	0.0	0.0	0.0
Kerlee Lake	Ravalli	2-038300-03	Total	1.00	1	0	0	0	0	0	2.0	2.0	0.0	0.0	0.0	0.0	0.0	0.0	0.0	
			Resident	1.00	1	0	0	0	0	0	2.0	2.0	0.0	0.0	0.0	0.0	0.0	0.0	0.0	0.0
			Nonresident	0.00	0	0	0	0	0	0	0.0	0.0	0.0	0.0	0.0	0.0	0.0	0.0	0.0	0.0
Keyser Brown Lake	Carbon	5-228288-03	Total	1.00	2	0	0	0	0	0	1.5	1.5	0.0	0.0	0.0	0.0	0.0	0.0	0.0	
			Resident	1.00	2	0	0	0	0	0	1.5	1.5	0.0	0.0	0.0	0.0	0.0	0.0	0.0	0.0
			Nonresident	0.00	0	0	0	0	0	0	0.0	0.0	0.0	0.0	0.0	0.0	0.0	0.0	0.0	0.0



Montana Fish, Wildlife and Parks
 Angler Crowding Ratings Sorted Alphabetically

For The Entire Year

March, 2001 Through February, 2002

Water Name	County	Water Code	Residency	Crowding Ratings					Avg Number of People Seen						
				Avg.	1's	2's	3's	4's	5's	Avg.	1's	2's	3's	4's	5's
Kicking Horse Reservoir	Lake	1-077020-06	Total	1.45	7	3	1	0	0	8.0	8.6	8.0	4.0	0.0	0.0
			Resident	1.45	7	3	1	0	0	8.0	8.6	8.0	4.0	0.0	0.0
			Nonresident	0.00	0	0	0	0	0	0.0	0.0	0.0	0.0	0.0	0.0
Kidney Lake	Ravalli	2-038315-03	Total	1.00	1	0	0	0	0	0.0	0.0	0.0	0.0	0.0	0.0
			Resident	1.00	1	0	0	0	0	0.0	0.0	0.0	0.0	0.0	0.0
			Nonresident	0.00	0	0	0	0	0	0.0	0.0	0.0	0.0	0.0	0.0
Kidney Lake	Carbon	5-228295-03	Total	1.00	1	0	0	0	0	0.0	0.0	0.0	0.0	0.0	0.0
			Resident	0.00	0	0	0	0	0	0.0	0.0	0.0	0.0	0.0	0.0
			Nonresident	1.00	1	0	0	0	0	0.0	0.0	0.0	0.0	0.0	0.0
Kilbrennan Lake	Lincoln	1-118640-03	Total	1.25	6	2	0	0	0	4.1	3.2	7.0	0.0	0.0	0.0
			Resident	1.33	2	1	0	0	0	4.0	2.0	8.0	0.0	0.0	0.0
			Nonresident	1.20	4	1	0	0	0	4.2	3.8	6.0	0.0	0.0	0.0
Killenbeck Reservoir	Daniels	6-166200-08	Total	1.00	5	0	0	0	0	3.8	3.8	0.0	0.0	0.0	0.0
			Resident	1.00	5	0	0	0	0	3.8	3.8	0.0	0.0	0.0	0.0
			Nonresident	0.00	0	0	0	0	0	0.0	0.0	0.0	0.0	0.0	0.0
King Creek	Judith Basin	4-161860-01	Total	1.00	1	0	0	0	0	0.0	0.0	0.0	0.0	0.0	0.0
			Resident	1.00	1	0	0	0	0	0.0	0.0	0.0	0.0	0.0	0.0
			Nonresident	0.00	0	0	0	0	0	0.0	0.0	0.0	0.0	0.0	0.0
King Reservoir	Phillips	6-167880-05	Total	1.00	1	0	0	0	0	0.0	0.0	0.0	0.0	0.0	0.0
			Resident	1.00	1	0	0	0	0	0.0	0.0	0.0	0.0	0.0	0.0
			Nonresident	0.00	0	0	0	0	0	0.0	0.0	0.0	0.0	0.0	0.0
Kipp Lake	Glacier	4-147960-05	Total	1.25	3	1	0	0	0	4.3	2.3	10.0	0.0	0.0	0.0
			Resident	1.25	3	1	0	0	0	4.3	2.3	10.0	0.0	0.0	0.0
			Nonresident	0.00	0	0	0	0	0	0.0	0.0	0.0	0.0	0.0	0.0
Kirby Creek	Chouteau	4-173984-01	Total	2.00	0	1	0	0	0	2.0	0.0	2.0	0.0	0.0	0.0
			Resident	2.00	0	1	0	0	0	2.0	0.0	2.0	0.0	0.0	0.0
			Nonresident	0.00	0	0	0	0	0	0.0	0.0	0.0	0.0	0.0	0.0

Montana Fish, Wildlife and Parks
 Angler Crowding Ratings Sorted Alphabetically
 For The Entire Year
 March, 2001 Through February, 2002

Water Name	County	Water Code	Residency	Crowding Ratings					Avg Number of People Seen					
				Avg.	1's	2's	3's	4's	5's	Avg.	1's	2's	3's	4's
Kleinschmidt Creek	Powell	2-043040-01	Total	1.00	1	0	0	0	0	0.0	0.0	0.0	0.0	0.0
			Resident	1.00	1	0	0	0	0	0.0	0.0	0.0	0.0	0.0
			Nonresident	0.00	0	0	0	0	0	0.0	0.0	0.0	0.0	0.0
Knox Lake	Park	3-228302-03	Total	2.00	0	1	0	0	0	4.0	0.0	4.0	0.0	0.0
			Resident	2.00	0	1	0	0	0	4.0	0.0	4.0	0.0	0.0
			Nonresident	0.00	0	0	0	0	0	0.0	0.0	0.0	0.0	0.0
Koa Dredge Pond	Madison	3-018835-07	Total	5.00	0	0	0	0	1	0.0	0.0	0.0	0.0	0.0
			Resident	0.00	0	0	0	0	0	0.0	0.0	0.0	0.0	0.0
			Nonresident	5.00	0	0	0	0	1	0.0	0.0	0.0	0.0	0.0
Kolar Reservoir #2	Judith Basin	4-166360-07	Total	1.00	1	0	0	0	0	3.0	3.0	0.0	0.0	0.0
			Resident	1.00	1	0	0	0	0	3.0	3.0	0.0	0.0	0.0
			Nonresident	0.00	0	0	0	0	0	0.0	0.0	0.0	0.0	0.0
Koo Koo Lake	Carbon	5-228310-03	Total	1.00	1	0	0	0	0	20.0	20.0	0.0	0.0	0.0
			Resident	0.00	0	0	0	0	0	0.0	0.0	0.0	0.0	0.0
			Nonresident	1.00	1	0	0	0	0	20.0	20.0	0.0	0.0	0.0
Kootenai Creek	Ravalli	2-033000-01	Total	1.33	2	1	0	0	0	2.7	1.5	5.0	0.0	0.0
			Resident	1.33	2	1	0	0	0	2.7	1.5	5.0	0.0	0.0
			Nonresident	0.00	0	0	0	0	0	0.0	0.0	0.0	0.0	0.0
Kootenai River	Lincoln	1-113500-01	Total	1.68	120	46	30	6	4	8.5	4.7	11.5	16.3	16.0
			Resident	1.77	63	24	18	5	3	8.8	5.0	9.3	18.3	17.6
			Nonresident	1.57	57	22	12	1	1	8.0	4.4	13.9	13.3	10.0
Kootenai River Drainage	Lincoln	1-113690-10	Total	1.33	2	1	0	0	0	0.3	0.0	1.0	0.0	0.0
			Resident	1.33	2	1	0	0	0	0.3	0.0	1.0	0.0	0.0
			Nonresident	0.00	0	0	0	0	0	0.0	0.0	0.0	0.0	0.0
Kopsi Creek	Lincoln	1-113520-10	Total	1.00	1	0	0	0	0	4.0	4.0	0.0	0.0	0.0
			Resident	0.00	0	0	0	0	0	0.0	0.0	0.0	0.0	0.0
			Nonresident	1.00	1	0	0	0	0	4.0	4.0	0.0	0.0	0.0



Montana Fish, Wildlife and Parks
 Angler Crowding Ratings Sorted Alphabetically
 For The Entire Year
 March, 2001 Through February, 2002

Water Name	County	Water Code	Residency	Crowding Ratings										Avg Number of People Seen								
				sparse					crowded					1's	2's	3's	4's	5's				
				1's	2's	3's	4's	5's	1's	2's	3's	4's	5's	Avg.	Avg.	Avg.	Avg.	Avg.				
Kreises Lake	Missoula	2-059075-07	Total	4.00	0	0	0	1	0	0.00	0.00	0.00	0.00	0.00	0.00	0.00	30.0	0.0	0.0	0.0	30.0	0.0
			Resident	4.00	0	0	0	1	0								30.0	0.0	0.0	0.0	30.0	0.0
			Nonresident	0.00	0	0	0	0	0								0.0	0.0	0.0	0.0	0.0	0.0
Krohn Lake	Lewis & Clark	2-046840-20	Total	1.00	1	0	0	0	0	1.00	0.0	0.0	0.0	0.0	0.0	0.0	0.0	0.0	0.0	0.0	0.0	0.0
			Resident	1.00	1	0	0	0	0								0.0	0.0	0.0	0.0	0.0	0.0
			Nonresident	0.00	0	0	0	0	0								0.0	0.0	0.0	0.0	0.0	0.0
Kuester Reservoir	Richland	6-166420-07	Total	1.00	3	0	0	0	0	1.00	5.7	0.0	0.0	0.0	0.0	0.0	5.7	5.7	0.0	0.0	0.0	0.0
			Resident	1.00	3	0	0	0	0								5.7	5.7	0.0	0.0	0.0	0.0
			Nonresident	0.00	0	0	0	0	0								0.0	0.0	0.0	0.0	0.0	0.0
Kuhr Reservoir	Blaine	6-155880-07	Total	1.25	6	2	0	0	0	1.25	2.0	6.0	0.0	0.0	0.0	0.0	3.0	2.0	6.0	0.0	0.0	0.0
			Resident	1.17	5	1	0	0	0								2.3	2.2	3.0	0.0	0.0	0.0
			Nonresident	1.50	1	1	0	0	0								5.0	1.0	9.0	0.0	0.0	0.0
La Pierre Pond	Daniels	6-166480-08	Total	3.00	0	0	2	0	0	3.00	0.0	0.0	25.0	0.0	0.0	0.0	25.0	0.0	0.0	25.0	0.0	0.0
			Resident	3.00	0	0	2	0	0								25.0	0.0	0.0	25.0	0.0	0.0
			Nonresident	0.00	0	0	0	0	0								0.0	0.0	0.0	0.0	0.0	0.0
Labree Reservoir	Carter	7-214800-08	Total	1.00	1	0	0	0	0	1.00	2.0	0.0	0.0	0.0	0.0	0.0	2.0	2.0	0.0	0.0	0.0	0.0
			Resident	1.00	1	0	0	0	0								2.0	2.0	0.0	0.0	0.0	0.0
			Nonresident	0.00	0	0	0	0	0								0.0	0.0	0.0	0.0	0.0	0.0
Lacy Creek	Beaverhead	3-023150-01	Total	1.00	2	0	0	0	0	1.00	3.0	0.0	0.0	0.0	0.0	0.0	3.0	3.0	0.0	0.0	0.0	0.0
			Resident	1.00	2	0	0	0	0								3.0	3.0	0.0	0.0	0.0	0.0
			Nonresident	0.00	0	0	0	0	0								0.0	0.0	0.0	0.0	0.0	0.0
Lady Of The Lake	Park	5-228316-03	Total	2.00	0	1	0	0	0	2.00	5.0	0.0	0.0	0.0	0.0	0.0	5.0	0.0	5.0	0.0	0.0	0.0
			Resident	0.00	0	0	0	0	0								0.0	0.0	0.0	0.0	0.0	0.0
			Nonresident	2.00	0	1	0	0	0								5.0	0.0	5.0	0.0	0.0	0.0
Lagoni Lake	Flathead	1-077100-20	Total	1.00	2	0	0	0	0	1.50	1.5	0.0	0.0	0.0	0.0	0.0	1.5	1.5	0.0	0.0	0.0	0.0
			Resident	1.00	2	0	0	0	0								1.5	1.5	0.0	0.0	0.0	0.0
			Nonresident	0.00	0	0	0	0	0								0.0	0.0	0.0	0.0	0.0	0.0



Montana Fish, Wildlife and Parks
 Angler Crowding Ratings Sorted Alphabetically
 For The Entire Year
 March, 2001 Through February, 2002

Water Name	County	Water Code	Residency	Crowding Ratings					Avg Number of People Seen						
				Avg.	1's	2's	3's	4's	5's	Avg.	1's	2's	3's	4's	5's
Lake Abundance	Granite	2-067277-03	Total	3.00	0	0	1	0	0	7.0	0.0	0.0	7.0	0.0	0.0
			Resident	3.00	0	0	1	0	0	7.0	0.0	0.0	7.0	0.0	0.0
			Nonresident	0.00	0	0	0	0	0	0.0	0.0	0.0	0.0	0.0	0.0
Lake Abundance	Park	5-227112-03	Total	1.00	1	0	0	0	0	4.0	4.0	0.0	0.0	0.0	0.0
			Resident	0.00	0	0	0	0	0	0.0	0.0	0.0	0.0	0.0	0.0
			Nonresident	1.00	1	0	0	0	0	4.0	4.0	0.0	0.0	0.0	0.0
Lake Agnes	Beaverhead	3-027125-03	Total	1.50	5	0	0	1	0	2.8	3.0	0.0	0.0	2.0	0.0
			Resident	1.60	4	0	0	1	0	2.6	2.8	0.0	0.0	2.0	0.0
			Nonresident	1.00	1	0	0	0	0	4.0	4.0	0.0	0.0	0.0	0.0
Lake Alva	Missoula	2-046120-03	Total	2.19	8	14	6	1	2	23.9	17.1	22.4	19.2	50.0	62.5
			Resident	2.29	6	13	6	1	2	25.4	20.2	23.0	19.2	50.0	62.5
			Nonresident	1.33	2	1	0	0	0	10.3	8.0	15.0	0.0	0.0	0.0
Lake At Falls	Carbon	5-228330-03	Total	2.00	0	1	0	0	0	4.0	0.0	4.0	0.0	0.0	0.0
			Resident	0.00	0	0	0	0	0	0.0	0.0	0.0	0.0	0.0	0.0
			Nonresident	2.00	0	1	0	0	0	4.0	0.0	4.0	0.0	0.0	0.0
Lake Blaine	Flathead	1-075380-03	Total	2.44	3	2	2	1	1	19.4	12.7	5.0	32.5	50.0	12.0
			Resident	2.44	3	2	2	1	1	19.4	12.7	5.0	32.5	50.0	12.0
			Nonresident	0.00	0	0	0	0	0	0.0	0.0	0.0	0.0	0.0	0.0
Lake Cameron	Madison	3-137160-03	Total	1.50	4	1	1	0	0	3.3	4.0	0.0	4.0	0.0	0.0
			Resident	1.50	4	1	1	0	0	3.3	4.0	0.0	4.0	0.0	0.0
			Nonresident	0.00	0	0	0	0	0	0.0	0.0	0.0	0.0	0.0	0.0
Lake Como	Ravalli	2-037675-03	Total	2.28	11	6	6	5	1	13.0	11.4	5.2	6.0	17.0	100.0
			Resident	2.32	9	6	4	5	1	14.2	11.4	5.2	9.0	17.0	100.0
			Nonresident	2.00	2	0	2	0	0	5.5	11.0	0.0	0.0	0.0	0.0
Lake Creek	Lincoln	1-113540-01	Total	2.00	3	0	1	1	0	12.2	3.3	0.0	15.0	36.0	0.0
			Resident	2.50	1	0	0	1	0	18.0	0.0	0.0	0.0	36.0	0.0
			Nonresident	1.67	2	0	1	0	0	8.3	5.0	0.0	15.0	0.0	0.0



Montana Fish, Wildlife and Parks
 Angler Crowding Ratings Sorted Alphabetically

For The Entire Year
 March, 2001 Through February, 2002

Water Name	County	Water Code	Residency	Crowding Ratings					Avg Number of People Seen						
				Avg.	1's	2's	3's	4's	5's	Avg.	1's	2's	3's	4's	5's
Lake Creek	Lincoln	1-113560-01	Total	1.00	2	0	0	0	0	1.0	1.0	0.0	0.0	0.0	0.0
			Resident	1.00	1	0	0	0	0	0.0	0.0	0.0	0.0	0.0	0.0
			Nonresident	1.00	1	0	0	0	0	2.0	2.0	0.0	0.0	0.0	0.0
Lake Dinah	Missoula	2-046450-03	Total	1.00	2	0	0	0	0	0.0	0.0	0.0	0.0	0.0	0.0
			Resident	1.00	2	0	0	0	0	0.0	0.0	0.0	0.0	0.0	0.0
			Nonresident	0.00	0	0	0	0	0	0.0	0.0	0.0	0.0	0.0	0.0
Lake Elmo	Yellowstone	5-227777-07	Total	2.52	12	12	10	5	5	24.3	9.0	14.3	10.6	55.0	81.2
			Resident	2.53	12	11	10	5	5	24.6	9.0	14.9	10.6	55.0	81.2
			Nonresident	2.00	0	1	0	0	0	8.0	0.0	8.0	0.0	0.0	0.0
Lake Elsie	Gallatin	3-227784-03	Total	1.00	1	0	0	0	0	0.0	0.0	0.0	0.0	0.0	0.0
			Resident	1.00	1	0	0	0	0	0.0	0.0	0.0	0.0	0.0	0.0
			Nonresident	0.00	0	0	0	0	0	0.0	0.0	0.0	0.0	0.0	0.0
Lake Elwell	Liberty/Toole	4-149240-05	Total	1.85	63	22	17	10	3	20.3	9.2	22.8	36.1	59.6	16.7
			Resident	1.87	60	21	17	10	3	20.6	9.1	23.1	36.1	59.6	16.7
			Nonresident	1.25	3	1	0	0	0	12.3	11.3	15.0	0.0	0.0	0.0
Lake Five	Flathead	1-088550-03	Total	2.33	0	2	1	0	0	5.7	0.0	6.0	5.0	0.0	0.0
			Resident	2.33	0	2	1	0	0	5.7	0.0	6.0	5.0	0.0	0.0
			Nonresident	0.00	0	0	0	0	0	0.0	0.0	0.0	0.0	0.0	0.0
Lake Fork Rock Creek	Carbon	5-223472-01	Total	2.00	1	1	1	0	0	13.3	15.0	5.0	20.0	0.0	0.0
			Resident	2.00	1	1	1	0	0	13.3	15.0	5.0	20.0	0.0	0.0
			Nonresident	0.00	0	0	0	0	0	0.0	0.0	0.0	0.0	0.0	0.0
Lake Frances	Pondera	4-147440-06	Total	2.78	16	17	21	14	9	23.2	16.1	21.4	29.7	25.4	20.6
			Resident	2.79	16	16	21	14	9	23.1	16.1	20.9	29.7	25.4	20.6
			Nonresident	2.00	0	1	0	0	0	30.0	0.0	30.0	0.0	0.0	0.0
Lake Helena	Lewis & Clark	4-179072-05	Total	2.28	15	5	10	3	3	13.5	5.1	30.6	11.7	6.7	40.0
			Resident	2.29	15	4	10	3	3	11.0	5.1	13.3	11.7	6.7	40.0
			Nonresident	2.00	0	1	0	0	0	100.0	0.0	100.0	0.0	0.0	0.0



Montana Fish, Wildlife and Parks
 Angler Crowding Ratings Sorted Alphabetically
 For The Entire Year
 March, 2001 Through February, 2002

Water Name	County	Water Code	Residency	Crowding Ratings					Avg Number of People Seen						
				Avg.	1's	2's	3's	4's	5's	Avg.	1's	2's	3's	4's	5's
Lake Inez	Missoula	2-046720-03	Total	1.55	8	2	0	0	1	7.5	6.5	10.0	0.0	0.0	10.0
			Resident	1.60	7	2	0	0	1	5.7	3.9	10.0	0.0	0.0	10.0
			Nonresident	1.00	1	0	0	0	0	25.0	25.0	0.0	0.0	0.0	0.0
Lake Josephine	Yellowstone	5-228334-08	Total	2.32	8	3	3	4	1	9.5	6.9	11.3	14.7	8.0	15.0
			Resident	2.32	8	3	3	4	1	9.5	6.9	11.3	14.7	8.0	15.0
			Nonresident	0.00	0	0	0	0	0	0.0	0.0	0.0	0.0	0.0	0.0
Lake Koocanusa	Lincoln	1-118690-05	Total	1.40	150	32	18	2	2	17.7	14.7	15.9	41.7	57.5	22.5
			Resident	1.43	67	14	9	0	2	14.4	12.1	17.0	25.8	0.0	22.5
			Nonresident	1.38	83	18	9	2	0	20.5	16.7	15.1	57.7	57.5	0.0
Lake Lomo	Ravalli	2-038390-03	Total	2.50	2	2	0	1	1	20.3	4.0	7.0	0.0	50.0	50.0
			Resident	3.00	1	1	0	1	1	27.3	5.0	4.0	0.0	50.0	50.0
			Nonresident	1.50	1	1	0	0	0	6.5	3.0	10.0	0.0	0.0	0.0
Lake Mary Ronan	Lake	1-077700-03	Total	2.42	41	23	36	15	9	34.4	22.0	25.2	47.1	47.3	42.2
			Resident	2.45	32	18	25	13	8	33.6	22.0	27.3	44.4	49.2	35.0
			Nonresident	2.32	9	5	11	2	1	37.3	22.2	17.4	53.3	35.0	100.0
Lake McDonald	Flathead	1-089050-03	Total	1.44	12	3	0	0	1	8.3	4.8	16.3	0.0	0.0	25.0
			Resident	1.09	10	1	0	0	0	2.3	2.3	2.0	0.0	0.0	0.0
			Nonresident	2.20	2	2	0	0	1	21.4	17.5	23.5	0.0	0.0	25.0
Lake Of The Isle	Deer Lodge	2-068256-03	Total	1.00	3	0	0	0	0	1.0	1.0	0.0	0.0	0.0	0.0
			Resident	1.00	3	0	0	0	0	1.0	1.0	0.0	0.0	0.0	0.0
			Nonresident	0.00	0	0	0	0	0	0.0	0.0	0.0	0.0	0.0	0.0
Lake Surrender	Stillwater	5-228350-03	Total	1.00	1	0	0	0	0	2.0	2.0	0.0	0.0	0.0	0.0
			Resident	1.00	1	0	0	0	0	2.0	2.0	0.0	0.0	0.0	0.0
			Nonresident	0.00	0	0	0	0	0	0.0	0.0	0.0	0.0	0.0	0.0
Lamarche Creek	Deer Lodge	3-023175-01	Total	2.00	1	0	1	0	0	3.5	3.0	0.0	4.0	0.0	0.0
			Resident	0.00	0	0	0	0	0	0.0	0.0	0.0	0.0	0.0	0.0
			Nonresident	2.00	1	0	1	0	0	3.5	3.0	0.0	4.0	0.0	0.0



Montana Fish, Wildlife and Parks
 Angler Crowding Ratings Sorted Alphabetically
 For The Entire Year
 March, 2001 Through February, 2002

Water Name	County	Water Code	Residency	Crowding Ratings					Avg Number of People Seen					
				1's	2's	3's	4's	5's	Avg.	1's	2's	3's	4's	5's
Lambert Creek	Park	3-223500-01	Total	0	0	0	0	1	9.0	0.0	0.0	0.0	0.0	9.0
			Resident	0	0	0	0	0	0.0	0.0	0.0	0.0	0.0	0.0
			Nonresident	0	0	0	0	1	5.00	0.0	0.0	0.0	0.0	0.0
Landers Fork Blackfoot R	Lewis & Clark	2-043120-01	Total	7	0	0	0	0	1.00	0.9	0.0	0.0	0.0	0.0
			Resident	5	0	0	0	0	1.00	1.2	0.0	0.0	0.0	0.0
			Nonresident	2	0	0	0	0	1.00	0.0	0.0	0.0	0.0	0.0
Lark Reservoir	Phillips	6-166495-07	Total	2	0	0	0	0	1.00	3.0	0.0	0.0	0.0	0.0
			Resident	2	0	0	0	0	1.00	3.0	0.0	0.0	0.0	0.0
			Nonresident	0	0	0	0	0	0.00	0.0	0.0	0.0	0.0	0.0
Larry Lake	Flathead	1-077200-03	Total	0	0	0	2	0	4.00	0.0	0.0	0.0	32.5	0.0
			Resident	0	0	0	2	0	4.00	0.0	0.0	0.0	32.5	0.0
			Nonresident	0	0	0	0	0	0.00	0.0	0.0	0.0	0.0	0.0
Laurel Pond	Yellowstone	5-228362-07	Total	2	1	0	0	0	1.33	3.0	6.0	0.0	0.0	0.0
			Resident	2	1	0	0	0	1.33	3.0	6.0	0.0	0.0	0.0
			Nonresident	0	0	0	0	0	0.00	0.0	0.0	0.0	0.0	0.0
Laurel Sportsmen Pond	Yellowstone	5-228363-08	Total	0	2	0	0	0	2.00	0.0	7.0	0.0	0.0	0.0
			Resident	0	2	0	0	0	2.00	0.0	7.0	0.0	0.0	0.0
			Nonresident	0	0	0	0	0	0.00	0.0	0.0	0.0	0.0	0.0
Lava Lake	Gallatin	3-098588-03	Total	1	1	1	0	0	2.00	0.0	10.0	25.0	0.0	0.0
			Resident	1	1	1	0	0	2.00	0.0	10.0	25.0	0.0	0.0
			Nonresident	0	0	0	0	0	0.00	0.0	0.0	0.0	0.0	0.0
Lavon Lake	Lincoln	1-118720-03	Total	1	0	0	0	0	1.00	0.0	0.0	0.0	0.0	0.0
			Resident	1	0	0	0	0	1.00	0.0	0.0	0.0	0.0	0.0
			Nonresident	0	0	0	0	0	0.00	0.0	0.0	0.0	0.0	0.0
Ledford Creek	Madison	3-014240-01	Total	2	0	0	0	0	1.00	0.0	0.0	0.0	0.0	0.0
			Resident	0	0	0	0	0	0.00	0.0	0.0	0.0	0.0	0.0
			Nonresident	2	0	0	0	0	1.00	0.0	0.0	0.0	0.0	0.0



Montana Fish, Wildlife and Parks
 Angler Crowding Ratings Sorted Alphabetically
 For The Entire Year
 March, 2001 Through February, 2002

Water Name	County	Water Code	Residency	Crowding Ratings					Avg Number of People Seen						
				Avg.	1's	2's	3's	4's	5's	Avg.	1's	2's	3's	4's	5's
Lee Pond #1	Rosebud	7-214850-08	Total	1.00	1	0	0	0	0	0.0	0.0	0.0	0.0	0.0	0.0
			Resident	1.00	1	0	0	0	0	0.0	0.0	0.0	0.0	0.0	0.0
			Nonresident	0.00	0	0	0	0	0	0.0	0.0	0.0	0.0	0.0	0.0
Lei Pond	Powder River	7-215000-08	Total	2.00	0	1	0	0	0	15.0	0.0	15.0	0.0	0.0	0.0
			Resident	0.00	0	0	0	0	0	0.0	0.0	0.0	0.0	0.0	0.0
			Nonresident	2.00	0	1	0	0	0	15.0	0.0	15.0	0.0	0.0	0.0
Leningtons Reservoir	Chouteau	4-148040-07	Total	1.00	1	0	0	0	0	0.0	0.0	0.0	0.0	0.0	0.0
			Resident	1.00	1	0	0	0	0	0.0	0.0	0.0	0.0	0.0	0.0
			Nonresident	0.00	0	0	0	0	0	0.0	0.0	0.0	0.0	0.0	0.0
Leon Lake	Lincoln	1-118760-03	Total	1.50	1	1	0	0	0	2.0	0.0	4.0	0.0	0.0	0.0
			Resident	1.50	1	1	0	0	0	2.0	0.0	4.0	0.0	0.0	0.0
			Nonresident	0.00	0	0	0	0	0	0.0	0.0	0.0	0.0	0.0	0.0
Lewis Canal	Gallatin	3-092890-10	Total	1.00	1	0	0	0	0	0.0	0.0	0.0	0.0	0.0	0.0
			Resident	1.00	1	0	0	0	0	0.0	0.0	0.0	0.0	0.0	0.0
			Nonresident	0.00	0	0	0	0	0	0.0	0.0	0.0	0.0	0.0	0.0
Libby Creek	Lincoln	1-113660-01	Total	1.00	3	0	0	0	0	1.7	1.7	0.0	0.0	0.0	0.0
			Resident	1.00	1	0	0	0	0	0.0	0.0	0.0	0.0	0.0	0.0
			Nonresident	1.00	2	0	0	0	0	2.5	2.5	0.0	0.0	0.0	0.0
Libby Lakes	Lincoln	1-118780-20	Total	2.50	0	1	1	0	0	6.5	0.0	3.0	10.0	0.0	0.0
			Resident	2.50	0	1	1	0	0	6.5	0.0	3.0	10.0	0.0	0.0
			Nonresident	0.00	0	0	0	0	0	0.0	0.0	0.0	0.0	0.0	0.0
Lilly Pad Lake	Lincoln	1-118820-20	Total	3.00	0	0	1	0	0	8.0	0.0	0.0	8.0	0.0	0.0
			Resident	3.00	0	0	1	0	0	8.0	0.0	0.0	8.0	0.0	0.0
			Nonresident	0.00	0	0	0	0	0	0.0	0.0	0.0	0.0	0.0	0.0
Lima Reservoir	Beaverhead	3-019040-05	Total	2.00	0	1	0	0	0	6.0	0.0	6.0	0.0	0.0	0.0
			Resident	2.00	0	1	0	0	0	6.0	0.0	6.0	0.0	0.0	0.0
			Nonresident	0.00	0	0	0	0	0	0.0	0.0	0.0	0.0	0.0	0.0




Montana Fish, Wildlife and Parks
 Angler Crowding Ratings Sorted Alphabetically

For The Entire Year

March, 2001 Through February, 2002

Water Name	County	Water Code	Residency	Crowding Ratings					Avg Number of People Seen																	
				Avg.	1's	2's	3's	4's	5's	Avg.	1's	2's	3's	4's	5's											
Limestone Creek	Stillwater	5-223640-01	Total	1.00	2	0	0	0	0	0	0	0	0	0	0	0	0	0	0	0	0	0	0	0		
			Resident	1.00	2	0	0	0	0	0	0	0	0	0	0	0	0	0	0	0	0	0	0	0	0	0
			Nonresident	0.00	0	0	0	0	0	0	0	0	0	0	0	0	0	0	0	0	0	0	0	0	0	0
Lindbergh Lake	Missoula	1-077260-03	Total	1.20	4	1	0	0	0	0	0	0	0	0	0	0	0	0	0	0	0	0	0	0	0	
			Resident	1.00	3	0	0	0	0	0	0	0	0	0	0	0	0	0	0	0	0	0	0	0	0	0
			Nonresident	1.50	1	1	0	0	0	0	0	0	0	0	0	0	0	0	0	0	0	0	0	0	0	0
Link Lake	Flathead	1-089120-03	Total	1.00	1	0	0	0	0	0	0	0	0	0	0	0	0	0	0	0	0	0	0	0	0	0
			Resident	1.00	1	0	0	0	0	0	0	0	0	0	0	0	0	0	0	0	0	0	0	0	0	0
			Nonresident	0.00	0	0	0	0	0	0	0	0	0	0	0	0	0	0	0	0	0	0	0	0	0	0
Lion Lake	Beaverhead	3-028375-03	Total	1.00	1	0	0	0	0	0	0	0	0	0	0	0	0	0	0	0	0	0	0	0	0	0
			Resident	1.00	1	0	0	0	0	0	0	0	0	0	0	0	0	0	0	0	0	0	0	0	0	0
			Nonresident	0.00	0	0	0	0	0	0	0	0	0	0	0	0	0	0	0	0	0	0	0	0	0	0
Lion Lake	Granite	2-068398-03	Total	1.00	1	0	0	0	0	0	0	0	0	0	0	0	0	0	0	0	0	0	0	0	0	0
			Resident	1.00	1	0	0	0	0	0	0	0	0	0	0	0	0	0	0	0	0	0	0	0	0	0
			Nonresident	0.00	0	0	0	0	0	0	0	0	0	0	0	0	0	0	0	0	0	0	0	0	0	0
Lion Lake	Flathead	1-089140-03	Total	3.00	7	4	5	8	5	8	5	8	5	8	5	8	5	8	5	8	5	8	5	8	5	8
			Resident	3.12	6	3	4	8	5	8	5	8	5	8	5	8	5	8	5	8	5	8	5	8	5	8
			Nonresident	2.00	1	1	1	0	0	0	0	0	0	0	0	0	0	0	0	0	0	0	0	0	0	0
Little Badger Creek	Glacier	4-142960-01	Total	1.00	1	0	0	0	0	0	0	0	0	0	0	0	0	0	0	0	0	0	0	0	0	0
			Resident	1.00	1	0	0	0	0	0	0	0	0	0	0	0	0	0	0	0	0	0	0	0	0	0
			Nonresident	0.00	0	0	0	0	0	0	0	0	0	0	0	0	0	0	0	0	0	0	0	0	0	0
Little Bear Creek	Gallatin	3-093154-01	Total	1.00	1	0	0	0	0	0	0	0	0	0	0	0	0	0	0	0	0	0	0	0	0	0
			Resident	0.00	0	0	0	0	0	0	0	0	0	0	0	0	0	0	0	0	0	0	0	0	0	0
			Nonresident	1.00	1	0	0	0	0	0	0	0	0	0	0	0	0	0	0	0	0	0	0	0	0	0
Little Belt Creek	Cascade	4-174096-01	Total	1.00	3	0	0	0	0	0	0	0	0	0	0	0	0	0	0	0	0	0	0	0	0	0
			Resident	1.00	3	0	0	0	0	0	0	0	0	0	0	0	0	0	0	0	0	0	0	0	0	0
			Nonresident	0.00	0	0	0	0	0	0	0	0	0	0	0	0	0	0	0	0	0	0	0	0	0	0



Montana Fish, Wildlife and Parks
 Angler Crowding Ratings Sorted Alphabetically
 For The Entire Year
 March, 2001 Through February, 2002

Water Name	County	Water Code	Residency	Crowding Ratings					Avg Number of People Seen								
				Avg.	1's	2's	3's	4's	5's	Avg.	1's	2's	3's	4's	5's		
Little Bighorn River Sec 01	Big Horn	5-223654-01	Total	2.09	6	1	2	1	1	1	28.1	9.8	10.0	60.0	70.0	50.0	
			Resident	1.00	2	0	0	0	0	0	1.0	1.0	0.0	0.0	0.0	0.0	0.0
			Nonresident	2.33	4	1	2	1	1	1	34.1	14.3	10.0	60.0	70.0	50.0	50.0
Little Bighorn River Sec 02	Big Horn	5-223668-01	Total	1.29	5	2	0	0	0	14.0	4.0	39.0	0.0	0.0	0.0	0.0	
			Resident	1.33	2	1	0	0	0	2.3	2.0	3.0	0.0	0.0	0.0	0.0	
			Nonresident	1.25	3	1	0	0	0	22.8	5.3	75.0	0.0	0.0	0.0	0.0	
Little Bitterroot Lake Flathead	Flathead	1-077300-05	Total	1.55	28	6	7	1	0	11.3	11.9	5.3	13.1	20.0	0.0	0.0	
			Resident	1.58	25	5	7	1	0	12.0	12.8	5.2	13.1	20.0	0.0	0.0	
			Nonresident	1.25	3	1	0	0	0	4.8	4.3	6.0	0.0	0.0	0.0	0.0	
Little Blackfoot R Sec 01	Powell	2-063772-01	Total	1.56	28	6	5	1	1	2.3	1.6	3.2	4.8	3.0	4.0	4.0	
			Resident	1.53	24	5	3	1	1	2.2	1.8	2.8	3.7	3.0	4.0	4.0	
			Nonresident	1.71	4	1	2	0	0	2.7	0.3	5.0	6.5	0.0	0.0	0.0	
Little Blackfoot R Sec 02	Powell	2-063591-01	Total	1.54	9	2	1	1	0	5.5	0.7	2.5	10.0	50.0	0.0	0.0	
			Resident	1.64	7	2	1	1	0	6.3	0.6	2.5	10.0	50.0	0.0	0.0	
			Nonresident	1.00	2	0	0	0	0	1.0	1.0	0.0	0.0	0.0	0.0	0.0	
Little Boulder River Jefferson	Jefferson	3-104160-01	Total	1.50	4	1	1	0	0	3.5	0.8	8.0	10.0	0.0	0.0	0.0	
			Resident	1.50	4	1	1	0	0	3.5	0.8	8.0	10.0	0.0	0.0	0.0	
			Nonresident	0.00	0	0	0	0	0	0.0	0.0	0.0	0.0	0.0	0.0	0.0	
Little Box Elder Creek Hill	Hill	6-152080-01	Total	1.00	2	0	0	0	0	1.5	1.5	0.0	0.0	0.0	0.0	0.0	
			Resident	1.00	2	0	0	0	0	1.5	1.5	0.0	0.0	0.0	0.0	0.0	
			Nonresident	0.00	0	0	0	0	0	0.0	0.0	0.0	0.0	0.0	0.0	0.0	
Little McGregor Lake Flathead	Flathead	1-059096-03	Total	1.33	2	1	0	0	0	3.0	2.0	5.0	0.0	0.0	0.0	0.0	
			Resident	1.33	2	1	0	0	0	3.0	2.0	5.0	0.0	0.0	0.0	0.0	
			Nonresident	0.00	0	0	0	0	0	0.0	0.0	0.0	0.0	0.0	0.0	0.0	
Little Otter Creek Judith Basin	Judith Basin	4-174208-01	Total	1.00	2	0	0	0	0	0.0	0.0	0.0	0.0	0.0	0.0	0.0	
			Resident	1.00	2	0	0	0	0	0.0	0.0	0.0	0.0	0.0	0.0	0.0	
			Nonresident	0.00	0	0	0	0	0	0.0	0.0	0.0	0.0	0.0	0.0	0.0	

Montana Fish, Wildlife and Parks
 Angler Crowding Ratings Sorted Alphabetically
 For The Entire Year
 March, 2001 Through February, 2002

Water Name	County	Water Code	Residency	Crowding Ratings					Avg Number of People Seen					
				1's	2's	3's	4's	5's	Avg.	1's	2's	3's	4's	5's
Little Porcupine Creek	Rosebud	7-210500-02	Total	1	0	0	0	0	0.0	0.0	0.0	0.0	0.0	0.0
			Resident	1	0	0	0	0	1.00	0.0	0.0	0.0	0.0	0.0
			Nonresident	0	0	0	0	0	0.00	0.0	0.0	0.0	0.0	0.0
Little Powder River	Powder River	7-210550-02	Total	1	1	1	0	0	2.00	1.0	5.0	8.0	0.0	0.0
			Resident	1	1	1	0	0	2.00	1.0	5.0	8.0	0.0	0.0
			Nonresident	0	0	0	0	0	0.00	0.0	0.0	0.0	0.0	0.0
Little Prickly Pear Creek	Lewis & Clark	4-174224-01	Total	11	6	3	2	0	1.82	1.1	9.3	2.0	6.5	0.0
			Resident	11	4	3	2	0	1.80	1.1	1.5	2.0	6.5	0.0
			Nonresident	0	2	0	0	0	2.00	0.0	25.0	0.0	0.0	0.0
Little Racetrack Lake	Granite	2-068474-03	Total	0	0	0	0	1	5.00	0.0	0.0	0.0	0.0	8.0
			Resident	0	0	0	0	1	5.00	0.0	0.0	0.0	0.0	8.0
			Nonresident	0	0	0	0	0	0.00	0.0	0.0	0.0	0.0	0.0
Little Rock Creek Lake	Ravalli	2-038475-03	Total	2	0	0	0	0	1.00	0.5	0.0	0.0	0.0	0.0
			Resident	1	0	0	0	0	1.00	0.0	0.0	0.0	0.0	0.0
			Nonresident	1	0	0	0	0	1.00	1.0	0.0	0.0	0.0	0.0
Little Spar Lake	Lincoln	1-118900-20	Total	1	0	0	0	0	1.00	0.0	0.0	0.0	0.0	0.0
			Resident	1	0	0	0	0	1.00	0.0	0.0	0.0	0.0	0.0
			Nonresident	0	0	0	0	0	0.00	0.0	0.0	0.0	0.0	0.0
Little Terrace Lake	Sanders	1-059099-03	Total	0	0	0	0	1	5.00	0.0	0.0	0.0	0.0	5.0
			Resident	0	0	0	0	1	5.00	0.0	0.0	0.0	0.0	5.0
			Nonresident	0	0	0	0	0	0.00	0.0	0.0	0.0	0.0	0.0
Little Thompson River	Sanders	1-054112-01	Total	2	0	0	0	0	1.00	1.5	0.0	0.0	0.0	0.0
			Resident	2	0	0	0	0	1.00	1.5	0.0	0.0	0.0	0.0
			Nonresident	0	0	0	0	0	0.00	0.0	0.0	0.0	0.0	0.0
Little Warm Reservoir	Phillips	6-156105-30	Total	1	1	0	0	0	1.50	0.0	6.0	0.0	0.0	0.0
			Resident	1	1	0	0	0	1.50	0.0	6.0	0.0	0.0	0.0
			Nonresident	0	0	0	0	0	0.00	0.0	0.0	0.0	0.0	0.0



Montana Fish, Wildlife and Parks
 Angler Crowding Ratings Sorted Alphabetically
 For The Entire Year
 March, 2001 Through February, 2002

Water Name	County	Water Code	Residency	Crowding Ratings					Avg Number of People Seen											
				Avg.	1's	2's	3's	4's	5's	Avg.	1's	2's	3's	4's	5's					
Little Wolf Creek	Lincoln	1-113980-01	Total	1.00	1	0	0	0	0	0	0	0	10.0	10.0	0.0	0.0	0.0	0.0		
			Resident	1.00	1	0	0	0	0	0	0	0	0	0	10.0	10.0	0.0	0.0	0.0	0.0
			Nonresident	0.00	0	0	0	0	0	0	0	0	0	0	0.0	0.0	0.0	0.0	0.0	0.0
Livingston Pond	Park	3-228454-07	Total	2.00	1	1	1	0	0	0	0	0	3.0	4.0	2.0	3.0	0.0	0.0	0.0	
			Resident	2.00	1	1	1	0	0	0	0	0	0	3.0	4.0	2.0	3.0	0.0	0.0	0.0
			Nonresident	0.00	0	0	0	0	0	0	0	0	0	0.0	0.0	0.0	0.0	0.0	0.0	0.0
Lodge Creek	Blaine/Hill	6-152240-02	Total	2.00	0	1	0	0	0	0	0	5.0	0.0	5.0	0.0	0.0	0.0	0.0	0.0	
			Resident	2.00	0	1	0	0	0	0	0	5.0	0.0	5.0	0.0	0.0	0.0	0.0	0.0	0.0
			Nonresident	0.00	0	0	0	0	0	0	0	0.0	0.0	0.0	0.0	0.0	0.0	0.0	0.0	0.0
Lodge Grass Creek	Big Horn	5-223780-01	Total	1.00	1	0	0	0	0	0	0	1.0	1.0	0.0	0.0	0.0	0.0	0.0	0.0	
			Resident	0.00	0	0	0	0	0	0	0	0.0	0.0	0.0	0.0	0.0	0.0	0.0	0.0	0.0
			Nonresident	1.00	1	0	0	0	0	0	0	1.0	1.0	0.0	0.0	0.0	0.0	0.0	0.0	0.0
Lodge Grass Storage Res	Big Horn	5-229786-05	Total	1.33	9	2	1	0	0	0	5.8	5.7	4.0	10.0	10.0	0.0	0.0	0.0	0.0	
			Resident	1.36	8	2	1	0	0	5.5	5.4	4.0	4.0	10.0	10.0	0.0	0.0	0.0	0.0	
			Nonresident	1.00	1	0	0	0	0	8.0	8.0	0.0	0.0	0.0	0.0	0.0	0.0	0.0	0.0	
Logan Creek	Flathead	1-084260-01	Total	1.20	4	1	0	0	0	0	0.8	0.5	2.0	0.0	0.0	0.0	0.0	0.0	0.0	
			Resident	1.20	4	1	0	0	0	0.8	0.5	2.0	0.0	0.0	0.0	0.0	0.0	0.0	0.0	
			Nonresident	0.00	0	0	0	0	0	0.0	0.0	0.0	0.0	0.0	0.0	0.0	0.0	0.0	0.0	
Logging Creek	Flathead	1-084270-01	Total	1.00	1	0	0	0	0	0	0.0	0.0	0.0	0.0	0.0	0.0	0.0	0.0	0.0	
			Resident	0.00	0	0	0	0	0	0.0	0.0	0.0	0.0	0.0	0.0	0.0	0.0	0.0	0.0	
			Nonresident	1.00	1	0	0	0	0	0.0	0.0	0.0	0.0	0.0	0.0	0.0	0.0	0.0	0.0	
Logging Lake	Flathead	1-089159-03	Total	1.00	1	0	0	0	0	0	0.0	0.0	0.0	0.0	0.0	0.0	0.0	0.0	0.0	
			Resident	0.00	0	0	0	0	0	0.0	0.0	0.0	0.0	0.0	0.0	0.0	0.0	0.0	0.0	
			Nonresident	1.00	1	0	0	0	0	0.0	0.0	0.0	0.0	0.0	0.0	0.0	0.0	0.0	0.0	
Lolo Creek	Missoula	2-033475-01	Total	1.69	16	5	3	1	1	3.3	1.4	8.0	4.7	2.0	8.0	8.0	8.0	8.0		
			Resident	1.74	11	4	3	0	1	2.4	0.8	3.8	4.7	0.0	8.0	8.0				
			Nonresident	1.57	5	1	0	1	0	5.9	2.8	25.0	0.0	2.0	0.0	0.0				



Montana Fish, Wildlife and Parks
 Angler Crowding Ratings Sorted Alphabetically
 For The Entire Year
 March, 2001 Through February, 2002

Water Name	County	Water Code	Residency	Crowding Ratings					Avg Number of People Seen						
				Avg.	1's	2's	3's	4's	5's	Avg.	1's	2's	3's	4's	5's
Lone Pine Creek	Lewis & Clark	4-174320-10	Total	1.00	1	0	0	0	0	0.0	0.0	0.0	0.0	0.0	0.0
			Resident	1.00	1	0	0	0	0	0.0	0.0	0.0	0.0	0.0	0.0
			Nonresident	0.00	0	0	0	0	0	0.0	0.0	0.0	0.0	0.0	0.0
Lonesome Lake	Carbon	5-228465-03	Total	3.00	0	0	1	0	0	12.0	0.0	0.0	12.0	0.0	0.0
			Resident	0.00	0	0	0	0	0	0.0	0.0	0.0	0.0	0.0	0.0
			Nonresident	3.00	0	0	1	0	0	12.0	0.0	0.0	12.0	0.0	0.0
Long Lake	Lincoln	1-118930-03	Total	1.00	1	0	0	0	0	0.0	0.0	0.0	0.0	0.0	0.0
			Resident	1.00	1	0	0	0	0	0.0	0.0	0.0	0.0	0.0	0.0
			Nonresident	0.00	0	0	0	0	0	0.0	0.0	0.0	0.0	0.0	0.0
Long Lake	Park	5-228484-03	Total	1.25	3	1	0	0	0	6.5	6.7	6.0	0.0	0.0	0.0
			Resident	1.50	1	1	0	0	0	8.0	10.0	6.0	0.0	0.0	0.0
			Nonresident	1.00	2	0	0	0	0	5.0	5.0	0.0	0.0	0.0	0.0
Long Tom Creek	Silver Bow	3-026400-01	Total	1.00	1	0	0	0	0	0.0	0.0	0.0	0.0	0.0	0.0
			Resident	0.00	0	0	0	0	0	0.0	0.0	0.0	0.0	0.0	0.0
			Nonresident	1.00	1	0	0	0	0	0.0	0.0	0.0	0.0	0.0	0.0
Loon Lake	Lake	1-077400-03	Total	1.00	3	0	0	0	0	7.7	7.7	0.0	0.0	0.0	0.0
			Resident	1.00	3	0	0	0	0	7.7	7.7	0.0	0.0	0.0	0.0
			Nonresident	0.00	0	0	0	0	0	0.0	0.0	0.0	0.0	0.0	0.0
Loon Lake	Lake	1-077420-04	Total	1.63	6	0	1	1	0	9.8	8.2	0.0	9.0	20.0	0.0
			Resident	1.63	6	0	1	1	0	9.8	8.2	0.0	9.0	20.0	0.0
			Nonresident	0.00	0	0	0	0	0	0.0	0.0	0.0	0.0	0.0	0.0
Loon Lake	Lake	1-089160-03	Total	1.75	2	1	1	0	0	5.3	2.0	7.0	10.0	0.0	0.0
			Resident	2.00	1	1	1	0	0	6.0	1.0	7.0	10.0	0.0	0.0
			Nonresident	1.00	1	0	0	0	0	3.0	3.0	0.0	0.0	0.0	0.0
Loon Lake	Lincoln	1-118940-03	Total	2.00	2	0	0	1	0	2.7	1.0	0.0	0.0	6.0	0.0
			Resident	2.00	2	0	0	1	0	2.7	1.0	0.0	0.0	6.0	0.0
			Nonresident	0.00	0	0	0	0	0	0.0	0.0	0.0	0.0	0.0	0.0



Montana Fish, Wildlife and Parks
 Angler Crowding Ratings Sorted Alphabetically
 For The Entire Year
 March, 2001 Through February, 2002

Water Name	County	Water Code	Residency	Crowding Ratings					Avg Number of People Seen																		
				sparse - - - - crowded					sparse - - - - crowded																		
				Avg.	1's	2's	3's	4's	5's	Avg.	1's	2's	3's	4's	5's												
Loon Lake	Lincoln	1-118960-03	Total	1.00	1	0	0	0	0	0	0	0	0	0	0	0	0	0	0	0							
			Resident	1.00	1	0	0	0	0	0	0	0	0	0	0	0	0	0	0	0	0	0					
			Nonresident	0.00	0	0	0	0	0	0	0	0	0	0	0	0	0	0	0	0	0	0	0				
Loon Lake	Lincoln	1-118980-03	Total	1.40	3	2	0	0	0	0	0	0	0	0	0	0	0	0	0	0	0	0					
			Resident	1.67	1	2	0	0	0	0	0	0	0	0	0	0	0	0	0	0	0	0	0				
			Nonresident	1.00	2	0	0	0	0	0	0	0	0	0	0	0	0	0	0	0	0	0	0	0			
Lost Fork M Fk Judith River	Judith Basin	4-162140-01	Total	1.00	3	0	0	0	0	0	0	0	0	0	0	0	0	0	0	0	0	0	0				
			Resident	1.00	3	0	0	0	0	0	0	0	0	0	0	0	0	0	0	0	0	0	0	0			
			Nonresident	0.00	0	0	0	0	0	0	0	0	0	0	0	0	0	0	0	0	0	0	0	0	0		
Lost Horse Creek	Ravalli	2-033500-01	Total	1.71	5	0	1	1	1	0	0	0	0	0	0	0	0	0	0	0	0	0	0	0			
			Resident	1.83	4	0	1	1	0	0	0	0	0	0	0	0	0	0	0	0	0	0	0	0	0		
			Nonresident	1.00	1	0	0	0	0	0	0	0	0	0	0	0	0	0	0	0	0	0	0	0	0	0	
Lost Horse Lake	Ravalli	2-038550-20	Total	2.00	0	1	0	0	0	0	0	0	0	0	0	0	0	0	0	0	0	0	0	0	0		
			Resident	0.00	0	0	0	0	0	0	0	0	0	0	0	0	0	0	0	0	0	0	0	0	0	0	
			Nonresident	2.00	0	1	0	0	0	0	0	0	0	0	0	0	0	0	0	0	0	0	0	0	0	0	0
Lost Lake	Lincoln	1-119000-20	Total	1.00	1	0	0	0	0	0	0	0	0	0	0	0	0	0	0	0	0	0	0	0	0	0	
			Resident	1.00	1	0	0	0	0	0	0	0	0	0	0	0	0	0	0	0	0	0	0	0	0	0	0
			Nonresident	0.00	0	0	0	0	0	0	0	0	0	0	0	0	0	0	0	0	0	0	0	0	0	0	0
Lost Lake	Lincoln	1-119020-03	Total	1.00	1	0	0	0	0	0	0	0	0	0	0	0	0	0	0	0	0	0	0	0	0	0	
			Resident	1.00	1	0	0	0	0	0	0	0	0	0	0	0	0	0	0	0	0	0	0	0	0	0	0
			Nonresident	0.00	0	0	0	0	0	0	0	0	0	0	0	0	0	0	0	0	0	0	0	0	0	0	0
Lost Lake	Carbon	5-228510-03	Total	1.00	1	0	0	0	0	0	0	0	0	0	0	0	0	0	0	0	0	0	0	0	0	0	
			Resident	1.00	1	0	0	0	0	0	0	0	0	0	0	0	0	0	0	0	0	0	0	0	0	0	0
			Nonresident	0.00	0	0	0	0	0	0	0	0	0	0	0	0	0	0	0	0	0	0	0	0	0	0	0
Lost Lake	Carbon	5-228512-03	Total	1.25	3	1	0	0	0	0	0	0	0	0	0	0	0	0	0	0	0	0	0	0	0	0	
			Resident	1.25	3	1	0	0	0	0	0	0	0	0	0	0	0	0	0	0	0	0	0	0	0	0	0
			Nonresident	0.00	0	0	0	0	0	0	0	0	0	0	0	0	0	0	0	0	0	0	0	0	0	0	0



Montana Fish, Wildlife and Parks
 Angler Crowding Ratings Sorted Alphabetically
 For The Entire Year
 March, 2001 Through February, 2002

Water Name	County	Water Code	Residency	Crowding Ratings					Avg Number of People Seen										
				Avg.	1's	2's	3's	4's	5's	Avg.	1's	2's	3's	4's	5's				
Louise Lake	Madison	3-109000-03	Total	1.00	2	0	0	0	0	0	0	0	1.5	1.5	0.0	0.0	0.0	0.0	
			Resident	1.00	2	0	0	0	0	0	0	0	0	1.5	1.5	0.0	0.0	0.0	0.0
			Nonresident	0.00	0	0	0	0	0	0	0	0	0	0.0	0.0	0.0	0.0	0.0	0.0
Lower Bowman Lake	Powell	2-068522-03	Total	1.00	1	0	0	0	0	0	0	0	2.0	2.0	0.0	0.0	0.0	0.0	
			Resident	0.00	0	0	0	0	0	0	0	0	0.0	0.0	0.0	0.0	0.0	0.0	0.0
			Nonresident	1.00	1	0	0	0	0	0	0	0	2.0	2.0	0.0	0.0	0.0	0.0	0.0
Lower Carp Lake	Granite	2-068531-20	Total	1.00	1	0	0	0	0	0	0	0.0	0.0	0.0	0.0	0.0	0.0	0.0	
			Resident	1.00	1	0	0	0	0	0	0	0.0	0.0	0.0	0.0	0.0	0.0	0.0	0.0
			Nonresident	0.00	0	0	0	0	0	0	0	0.0	0.0	0.0	0.0	0.0	0.0	0.0	0.0
Lower Fish Lake	Lake	1-077540-03	Total	1.00	1	0	0	0	0	0	0	1.0	1.0	0.0	0.0	0.0	0.0	0.0	
			Resident	1.00	1	0	0	0	0	0	0	1.0	1.0	0.0	0.0	0.0	0.0	0.0	0.0
			Nonresident	0.00	0	0	0	0	0	0	0	0.0	0.0	0.0	0.0	0.0	0.0	0.0	0.0
Lower Glaston Lake	Sweet Grass	5-228554-05	Total	1.00	1	0	0	0	0	0	0	1.0	1.0	0.0	0.0	0.0	0.0	0.0	
			Resident	1.00	1	0	0	0	0	0	0	1.0	1.0	0.0	0.0	0.0	0.0	0.0	0.0
			Nonresident	0.00	0	0	0	0	0	0	0	0.0	0.0	0.0	0.0	0.0	0.0	0.0	0.0
Lower Granite Lake	Carbon	5-228557-03	Total	3.00	0	0	0	1	0	0	5.0	0.0	0.0	5.0	0.0	0.0	0.0	0.0	
			Resident	3.00	0	0	0	1	0	0	5.0	0.0	0.0	5.0	0.0	0.0	0.0	0.0	
			Nonresident	0.00	0	0	0	0	0	0	0.0	0.0	0.0	0.0	0.0	0.0	0.0	0.0	
Lower Hawkins Lake	Lincoln	1-118470-03	Total	1.00	2	0	0	0	0	0	1.0	1.0	0.0	0.0	0.0	0.0	0.0	0.0	
			Resident	1.00	1	0	0	0	0	0	1.0	1.0	0.0	0.0	0.0	0.0	0.0	0.0	
			Nonresident	1.00	1	0	0	0	0	0	1.0	1.0	0.0	0.0	0.0	0.0	0.0	0.0	
Lower Marshal Creek Lake	Powell	1-089173-03	Total	2.00	0	1	0	0	0	0	8.0	0.0	8.0	0.0	0.0	0.0	0.0	0.0	
			Resident	2.00	0	1	0	0	0	0	8.0	0.0	8.0	0.0	0.0	0.0	0.0	0.0	
			Nonresident	0.00	0	0	0	0	0	0	0.0	0.0	0.0	0.0	0.0	0.0	0.0	0.0	
Lower Red Rock Lake	Beaverhead	3-019080-03	Total	1.00	1	0	0	0	0	0	2.0	2.0	0.0	0.0	0.0	0.0	0.0	0.0	
			Resident	0.00	0	0	0	0	0	0	0.0	0.0	0.0	0.0	0.0	0.0	0.0	0.0	
			Nonresident	1.00	1	0	0	0	0	0	2.0	2.0	0.0	0.0	0.0	0.0	0.0	0.0	



Montana Fish, Wildlife and Parks
 Angler Crowding Ratings Sorted Alphabetically
 For The Entire Year
 March, 2001 Through February, 2002

Water Name	County	Water Code	Residency	Crowding Ratings					Avg Number of People Seen						
				Avg.	1's	2's	3's	4's	5's	Avg.	1's	2's	3's	4's	5's
Lower Thompson Lake	Lincoln	1-059152-03	Total	2.33	24	8	9	6	7	25.0	23.8	10.4	11.9	31.0	57.9
			Resident	2.40	21	8	8	6	7	26.4	26.3	10.4	11.9	31.0	57.9
			Nonresident	1.50	3	0	1	0	0	7.5	6.0	0.0	12.0	0.0	0.0
Lower Twin Creek	Flathead	1-084380-01	Total	2.00	0	1	0	0	0	8.0	0.0	8.0	0.0	0.0	0.0
			Resident	2.00	0	1	0	0	0	8.0	0.0	8.0	0.0	0.0	0.0
			Nonresident	0.00	0	0	0	0	0	0.0	0.0	0.0	0.0	0.0	0.0
Lower Twin Lake	Deer Lodge	2-068588-03	Total	2.00	1	0	1	0	0	1.0	0.0	0.0	2.0	0.0	0.0
			Resident	2.00	1	0	1	0	0	1.0	0.0	0.0	2.0	0.0	0.0
			Nonresident	0.00	0	0	0	0	0	0.0	0.0	0.0	0.0	0.0	0.0
Lower Two Medicine Lake	Glacier	4-148120-03	Total	1.33	2	1	0	0	0	4.7	7.0	0.0	0.0	0.0	0.0
			Resident	1.50	1	1	0	0	0	2.0	4.0	0.0	0.0	0.0	0.0
			Nonresident	1.00	1	0	0	0	0	10.0	10.0	0.0	0.0	0.0	0.0
Lower Wolverine Lake	Lincoln	1-119175-03	Total	1.00	1	0	0	0	0	4.0	4.0	0.0	0.0	0.0	0.0
			Resident	1.00	1	0	0	0	0	4.0	4.0	0.0	0.0	0.0	0.0
			Nonresident	0.00	0	0	0	0	0	0.0	0.0	0.0	0.0	0.0	0.0
Lowery Lake	Teton	4-207800-03	Total	1.00	1	0	0	0	0	6.0	6.0	0.0	0.0	0.0	0.0
			Resident	1.00	1	0	0	0	0	6.0	6.0	0.0	0.0	0.0	0.0
			Nonresident	0.00	0	0	0	0	0	0.0	0.0	0.0	0.0	0.0	0.0
Lump Gulch	Jefferson	3-174416-01	Total	1.00	2	0	0	0	0	0.0	0.0	0.0	0.0	0.0	0.0
			Resident	1.00	1	0	0	0	0	0.0	0.0	0.0	0.0	0.0	0.0
			Nonresident	1.00	1	0	0	0	0	0.0	0.0	0.0	0.0	0.0	0.0
Lupine Lake	Flathead	1-077640-03	Total	1.75	2	1	1	0	0	1.8	1.0	5.0	0.0	0.0	0.0
			Resident	1.75	2	1	1	0	0	1.8	1.0	5.0	0.0	0.0	0.0
			Nonresident	0.00	0	0	0	0	0	0.0	0.0	0.0	0.0	0.0	0.0
Lupine Lake	Madison	3-137920-03	Total	2.00	0	1	0	0	0	5.0	0.0	5.0	0.0	0.0	0.0
			Resident	2.00	0	1	0	0	0	5.0	0.0	5.0	0.0	0.0	0.0
			Nonresident	0.00	0	0	0	0	0	0.0	0.0	0.0	0.0	0.0	0.0



Montana Fish, Wildlife and Parks
 Angler Crowding Ratings Sorted Alphabetically

For The Entire Year
 March, 2001 Through February, 2002

Water Name	County	Water Code	Residency	Crowding Ratings					Avg Number of People Seen						
				Avg.	1's	2's	3's	4's	5's	Avg.	1's	2's	3's	4's	5's
Lynch Lake	Flathead	1-119100-03	Total	1.00	1	0	0	0	0	0.0	0.0	0.0	0.0	0.0	0.0
			Resident	1.00	1	0	0	0	0	0.0	0.0	0.0	0.0	0.0	0.0
			Nonresident	0.00	0	0	0	0	0	0.0	0.0	0.0	0.0	0.0	0.0
Lyon Creek	Flathead	1-084440-10	Total	4.00	0	0	0	1	0	7.0	0.0	0.0	0.0	7.0	0.0
			Resident	4.00	0	0	0	1	0	7.0	0.0	0.0	0.0	7.0	0.0
			Nonresident	0.00	0	0	0	0	0	0.0	0.0	0.0	0.0	0.0	0.0
M Fk Flathead River	Flathead	1-084740-01	Total	2.04	23	8	8	4	3	11.9	5.0	8.8	10.9	14.0	73.3
			Resident	2.30	11	5	5	4	2	15.0	6.1	4.0	12.4	14.0	100.0
			Nonresident	1.68	12	3	3	0	1	7.5	3.9	16.7	8.3	0.0	20.0
M Fk Judith River	Judith Basin	4-162360-01	Total	2.00	0	1	0	0	0	2.0	0.0	2.0	0.0	0.0	0.0
			Resident	0.00	0	0	0	0	0	0.0	0.0	0.0	0.0	0.0	0.0
			Nonresident	2.00	0	1	0	0	0	2.0	0.0	2.0	0.0	0.0	0.0
M Fk Rock Creek	Granite	2-064085-01	Total	1.33	2	1	0	0	0	2.0	0.5	5.0	0.0	0.0	0.0
			Resident	1.33	2	1	0	0	0	2.0	0.5	5.0	0.0	0.0	0.0
			Nonresident	0.00	0	0	0	0	0	0.0	0.0	0.0	0.0	0.0	0.0
MacKay & MacKay Ash Res	Fallon	7-215200-08	Total	1.00	1	0	0	0	0	0.0	0.0	0.0	0.0	0.0	0.0
			Resident	1.00	1	0	0	0	0	0.0	0.0	0.0	0.0	0.0	0.0
			Nonresident	0.00	0	0	0	0	0	0.0	0.0	0.0	0.0	0.0	0.0
Madison River Drainage	Madison	3-137940-20	Total	1.25	3	1	0	0	0	6.0	6.0	6.0	0.0	0.0	0.0
			Resident	1.50	1	1	0	0	0	4.0	2.0	6.0	0.0	0.0	0.0
			Nonresident	1.00	2	0	0	0	0	8.0	8.0	0.0	0.0	0.0	0.0
Madison River Sec 01	Gallatin/Madison	3-133400-01	Total	2.61	110	88	100	58	46	16.7	7.2	12.4	17.4	29.5	29.9
			Resident	2.83	53	54	70	41	38	17.4	6.8	9.7	17.5	28.0	31.8
			Nonresident	2.21	57	34	30	17	8	15.4	7.5	16.6	17.4	33.1	20.6
Madison River Sec 02	Madison	3-133440-01	Total	2.57	176	140	177	101	56	19.6	7.8	13.9	21.9	28.6	48.0
			Resident	2.86	47	31	58	39	29	17.1	6.0	8.5	22.7	24.7	22.7
			Nonresident	2.44	129	109	119	62	27	20.8	8.4	15.5	21.5	31.1	75.1



Montana Fish, Wildlife and Parks
 Angler Crowding Ratings Sorted Alphabetically
 For The Entire Year
 March, 2001 Through February, 2002

Water Name	County	Water Code	Residency	Crowding Ratings					Avg Number of People Seen						
				Avg.	1's	2's	3's	4's	5's	Avg.	1's	2's	3's	4's	5's
Madison River Sec 03	Gallatin	3-133520-01	Total	2.46	38	35	32	14	13	15.4	8.8	10.6	17.5	11.9	45.8
			Resident	2.54	9	12	8	3	5	17.9	3.8	6.8	15.9	25.7	69.0
			Nonresident	2.43	29	23	24	11	8	14.4	10.4	12.6	18.1	8.1	31.3
Maney Lake	Jefferson	3-108970-07	Total	1.00	1	0	0	0	0	4.0	4.0	0.0	0.0	0.0	0.0
			Resident	1.00	1	0	0	0	0	4.0	4.0	0.0	0.0	0.0	0.0
			Nonresident	0.00	0	0	0	0	0	0.0	0.0	0.0	0.0	0.0	0.0
Margaret Lake	Flathead	1-089180-03	Total	1.00	1	0	0	0	0	0.0	0.0	0.0	0.0	0.0	0.0
			Resident	1.00	1	0	0	0	0	0.0	0.0	0.0	0.0	0.0	0.0
			Nonresident	0.00	0	0	0	0	0	0.0	0.0	0.0	0.0	0.0	0.0
Margaret Lake	Park	5-228582-03	Total	1.00	1	0	0	0	0	0.0	0.0	0.0	0.0	0.0	0.0
			Resident	0.00	0	0	0	0	0	0.0	0.0	0.0	0.0	0.0	0.0
			Nonresident	1.00	1	0	0	0	0	0.0	0.0	0.0	0.0	0.0	0.0
Mariane Lake	Park	5-228587-03	Total	1.00	1	0	0	0	0	3.0	3.0	0.0	0.0	0.0	0.0
			Resident	1.00	1	0	0	0	0	3.0	3.0	0.0	0.0	0.0	0.0
			Nonresident	0.00	0	0	0	0	0	0.0	0.0	0.0	0.0	0.0	0.0
Marias River Drainage	Liberty	4-148050-30	Total	1.00	2	0	0	0	0	0.5	0.5	0.0	0.0	0.0	0.0
			Resident	1.00	2	0	0	0	0	0.5	0.5	0.0	0.0	0.0	0.0
			Nonresident	0.00	0	0	0	0	0	0.0	0.0	0.0	0.0	0.0	0.0
Marias River Drainage	Teton	4-149180-30	Total	1.33	2	1	0	0	0	3.0	2.5	4.0	0.0	0.0	0.0
			Resident	1.00	2	0	0	0	0	2.5	2.5	0.0	0.0	0.0	0.0
			Nonresident	2.00	0	1	0	0	0	4.0	0.0	4.0	0.0	0.0	0.0
Marias River Sec 01	Chouteau/Hill/Liberty	4-143240-02	Total	1.47	25	6	4	1	0	3.4	2.7	3.3	8.3	3.0	0.0
			Resident	1.49	24	6	4	1	0	3.5	2.8	3.3	8.3	3.0	0.0
			Nonresident	1.00	1	0	0	0	0	0.0	0.0	0.0	0.0	0.0	0.0
Marias River Sec 02	Toole	4-143280-01	Total	1.63	6	1	0	0	1	2.9	0.2	2.0	0.0	0.0	20.0
			Resident	1.63	6	1	0	0	1	2.9	0.2	2.0	0.0	0.0	20.0
			Nonresident	0.00	0	0	0	0	0	0.0	0.0	0.0	0.0	0.0	0.0



Montana Fish, Wildlife and Parks
 Angler Crowding Ratings Sorted Alphabetically
 For The Entire Year
 March, 2001 Through February, 2002

Water Name	County	Water Code	Residency	Crowding Ratings					Avg Number of People Seen												
				Avg.	1's	2's	3's	4's	5's	Avg.	1's	2's	3's	4's	5's						
Marion Lake	Flathead	1-089200-03	Total	1.00	2	0	0	0	0	0	0	0	0	0	0.5	0.5	0.0	0.0	0.0	0.0	
			Resident	1.00	1	0	0	0	0	0	0	0	0	0	0	0.0	0.0	0.0	0.0	0.0	0.0
			Nonresident	1.00	1	0	0	0	0	0	0	0	0	0	0	1.0	1.0	0.0	0.0	0.0	0.0
Marl Lake	Lincoln	1-119120-03	Total	1.00	1	0	0	0	0	0	0	0	0	0	2.0	2.0	0.0	0.0	0.0	0.0	
			Resident	1.00	1	0	0	0	0	0	0	0	0	0	2.0	2.0	0.0	0.0	0.0	0.0	
			Nonresident	0.00	0	0	0	0	0	0	0	0	0	0	0.0	0.0	0.0	0.0	0.0	0.0	
Marmot Lake	Missoula	2-077715-03	Total	1.00	2	0	0	0	0	0	0	0	0	0	0.5	0.5	0.0	0.0	0.0	0.0	
			Resident	1.00	1	0	0	0	0	0	0	0	0	0	1.0	1.0	0.0	0.0	0.0	0.0	
			Nonresident	1.00	1	0	0	0	0	0	0	0	0	0	0.0	0.0	0.0	0.0	0.0	0.0	
Martin Creek	Ravalli	2-033625-01	Total	1.00	1	0	0	0	0	0	0	0	0	3.0	3.0	0.0	0.0	0.0	0.0		
			Resident	1.00	1	0	0	0	0	0	0	0	0	3.0	3.0	0.0	0.0	0.0	0.0		
			Nonresident	0.00	0	0	0	0	0	0	0	0	0	0.0	0.0	0.0	0.0	0.0	0.0		
Martin Lake	Carbon	5-228592-03	Total	3.00	0	0	0	1	0	0	0	0	5.0	0.0	0.0	0.0	0.0	0.0			
			Resident	0.00	0	0	0	0	0	0	0	0	0.0	0.0	0.0	0.0	0.0	0.0			
			Nonresident	3.00	0	0	0	1	0	0	0	0	5.0	0.0	0.0	0.0	0.0				
Martinsdale Reservoir	Wheatland/Meagher	4-188380-05	Total	1.67	14	6	2	2	2	0	0	0	9.6	8.4	9.3	13.5	15.0	0.0			
			Resident	1.65	14	5	2	2	2	0	0	0	9.7	8.4	9.6	13.5	15.0	0.0			
			Nonresident	2.00	0	1	0	0	0	0	0	0	8.0	0.0	8.0	0.0	0.0	0.0			
May Creek	Beaverhead	3-023700-01	Total	2.00	0	1	0	0	0	0	0	7.0	0.0	7.0	0.0	0.0	0.0	0.0			
			Resident	0.00	0	0	0	0	0	0	0	0.0	0.0	0.0	0.0	0.0	0.0				
			Nonresident	2.00	0	1	0	0	0	0	0	7.0	0.0	7.0	0.0	0.0	0.0				
McCarty Creek	Jefferson	3-104680-01	Total	1.00	1	0	0	0	0	0	0	0.0	0.0	0.0	0.0	0.0	0.0	0.0			
			Resident	1.00	1	0	0	0	0	0	0	0.0	0.0	0.0	0.0	0.0	0.0				
			Nonresident	0.00	0	0	0	0	0	0	0	0.0	0.0	0.0	0.0	0.0	0.0				
McChesney Reservoir	Phillips	6-166921-20	Total	1.67	4	1	0	0	1	0	0	4.7	3.8	3.0	0.0	10.0	0.0				
			Resident	1.67	4	1	0	0	1	0	0	4.7	3.8	3.0	0.0	10.0	0.0				
			Nonresident	0.00	0	0	0	0	0	0	0	0.0	0.0	0.0	0.0	0.0	0.0				



Montana Fish, Wildlife and Parks
 Angler Crowding Ratings Sorted Alphabetically
 For The Entire Year
 March, 2001 Through February, 2002

Water Name	County	Water Code	Residency	Crowding Ratings					Avg Number of People Seen						
				Avg.	1's	2's	3's	4's	5's	Avg.	1's	2's	3's	4's	5's
McClellan Creek	Lewis & Clark	2-043480-01	Total	1.00	1	0	0	0	0	0.0	0.0	0.0	0.0	0.0	0.0
			Resident	1.00	1	0	0	0	0	0.0	0.0	0.0	0.0	0.0	0.0
			Nonresident	0.00	0	0	0	0	0	0.0	0.0	0.0	0.0	0.0	0.0
McClellan Creek	Jefferson	3-174512-01	Total	1.00	1	0	0	0	0	2.0	2.0	0.0	0.0	0.0	0.0
			Resident	1.00	1	0	0	0	0	2.0	2.0	0.0	0.0	0.0	0.0
			Nonresident	0.00	0	0	0	0	0	0.0	0.0	0.0	0.0	0.0	0.0
McCormack Slough	Flathead	1-072690-20	Total	3.00	0	0	1	0	0	8.0	0.0	0.0	8.0	0.0	0.0
			Resident	3.00	0	0	1	0	0	8.0	0.0	0.0	8.0	0.0	0.0
			Nonresident	0.00	0	0	0	0	0	0.0	0.0	0.0	0.0	0.0	0.0
McDonald Creek	Flathead	1-084630-01	Total	1.33	2	1	0	0	0	1.3	0.5	3.0	0.0	0.0	0.0
			Resident	1.00	2	0	0	0	0	0.5	0.5	0.0	0.0	0.0	0.0
			Nonresident	2.00	0	1	0	0	0	3.0	0.0	3.0	0.0	0.0	0.0
McDonald Lake	Lake	1-077740-03	Total	1.00	1	0	0	0	0	12.0	12.0	0.0	0.0	0.0	0.0
			Resident	0.00	0	0	0	0	0	0.0	0.0	0.0	0.0	0.0	0.0
			Nonresident	1.00	1	0	0	0	0	12.0	12.0	0.0	0.0	0.0	0.0
McGregor Lake	Flathead	1-059216-03	Total	1.61	40	6	7	1	3	25.8	15.1	7.2	9.0	50.0	236.7
			Resident	1.65	32	6	7	1	2	19.2	17.4	7.2	9.0	50.0	105.0
			Nonresident	1.44	8	0	0	0	1	60.6	5.6	0.0	0.0	0.0	500.0
McWeneger Slough	Flathead	1-077765-07	Total	2.00	2	2	0	1	0	2.8	2.0	2.5	0.0	5.0	0.0
			Resident	2.00	2	2	0	1	0	2.8	2.0	2.5	0.0	5.0	0.0
			Nonresident	0.00	0	0	0	0	0	0.0	0.0	0.0	0.0	0.0	0.0
Meadow Creek	Ravalli	2-033800-01	Total	1.00	1	0	0	0	0	0.0	0.0	0.0	0.0	0.0	0.0
			Resident	1.00	1	0	0	0	0	0.0	0.0	0.0	0.0	0.0	0.0
			Nonresident	0.00	0	0	0	0	0	0.0	0.0	0.0	0.0	0.0	0.0
Meadow Creek Lake	Lewis & Clark	2-046960-03	Total	1.00	1	0	0	0	0	1.0	1.0	0.0	0.0	0.0	0.0
			Resident	1.00	1	0	0	0	0	1.0	1.0	0.0	0.0	0.0	0.0
			Nonresident	0.00	0	0	0	0	0	0.0	0.0	0.0	0.0	0.0	0.0

Montana Fish, Wildlife and Parks
 Angler Crowding Ratings Sorted Alphabetically

For The Entire Year

March, 2001 Through February, 2002

Water Name	County	Water Code	Residency	Crowding Ratings					Avg Number of People Seen								
				sparse - - - crowded					sparse - - - crowded								
				Avg.	1's	2's	3's	4's	5's	Avg.	1's	2's	3's	4's	5's		
Meadow Fork Creek	Madison	3-014840-01	Total	1.00	1	0	0	0	0	0	0	4.0	4.0	0.0	0.0	0.0	0.0
			Resident	1.00	1	0	0	0	0	4.0	4.0	0.0	0.0	0.0	0.0	0.0	0.0
			Nonresident	0.00	0	0	0	0	0	0.0	0.0	0.0	0.0	0.0	0.0	0.0	0.0
Meadow Lake	Missoula	2-077800-20	Total	1.00	1	0	0	0	0	0	3.0	3.0	0.0	0.0	0.0	0.0	0.0
			Resident	1.00	1	0	0	0	0	3.0	3.0	0.0	0.0	0.0	0.0	0.0	
			Nonresident	0.00	0	0	0	0	0	0.0	0.0	0.0	0.0	0.0	0.0	0.0	
Meatrack Creek	Park	5-223962-01	Total	1.00	1	0	0	0	0	0	0.0	0.0	0.0	0.0	0.0	0.0	0.0
			Resident	1.00	1	0	0	0	0	0.0	0.0	0.0	0.0	0.0	0.0	0.0	
			Nonresident	0.00	0	0	0	0	0	0.0	0.0	0.0	0.0	0.0	0.0	0.0	
Medicine Lake	Granite	2-068702-03	Total	1.20	4	1	0	0	0	3.0	0.8	12.0	0.0	0.0	0.0	0.0	0.0
			Resident	1.33	2	1	0	0	0	4.3	0.5	12.0	0.0	0.0	0.0	0.0	
			Nonresident	1.00	2	0	0	0	0	1.0	1.0	0.0	0.0	0.0	0.0	0.0	
Medicine Lake	Sheridan	6-166975-08	Total	1.80	4	0	0	0	1	13.8	9.8	0.0	0.0	0.0	0.0	30.0	
			Resident	2.00	3	0	0	0	1	16.0	11.3	0.0	0.0	0.0	0.0	30.0	
			Nonresident	1.00	1	0	0	0	0	5.0	5.0	0.0	0.0	0.0	0.0	0.0	
Merrills Spring Creek	Golden Valley	5-183840-10	Total	2.00	0	1	0	0	0	5.0	0.0	5.0	0.0	0.0	0.0	0.0	
			Resident	0.00	0	0	0	0	0	0.0	0.0	0.0	0.0	0.0	0.0		
			Nonresident	2.00	0	1	0	0	0	5.0	0.0	5.0	0.0	0.0	0.0		
Metcalf Lake	Lake	1-077820-03	Total	1.50	1	1	0	0	0	2.5	0.0	5.0	0.0	0.0	0.0	0.0	
			Resident	1.50	1	1	0	0	0	2.5	0.0	5.0	0.0	0.0	0.0		
			Nonresident	0.00	0	0	0	0	0	0.0	0.0	0.0	0.0	0.0	0.0		
Meyers Creek	Granite	2-064066-10	Total	1.00	1	0	0	0	0	0.0	0.0	0.0	0.0	0.0	0.0	0.0	
			Resident	1.00	1	0	0	0	0	0.0	0.0	0.0	0.0	0.0	0.0		
			Nonresident	0.00	0	0	0	0	0	0.0	0.0	0.0	0.0	0.0	0.0		
Middle Creek Ditch	Gallatin	3-093740-01	Total	1.00	1	0	0	0	0	0.0	0.0	0.0	0.0	0.0	0.0	0.0	
			Resident	1.00	1	0	0	0	0	0.0	0.0	0.0	0.0	0.0	0.0		
			Nonresident	0.00	0	0	0	0	0	0.0	0.0	0.0	0.0	0.0	0.0		



Montana Fish, Wildlife and Parks
 Angler Crowding Ratings Sorted Alphabetically
 For The Entire Year
 March, 2001 Through February, 2002

Water Name	County	Water Code	Residency	Crowding Ratings					Avg Number of People Seen					
				1's	2's	3's	4's	5's	Avg.	1's	2's	3's	4's	5's
Middle Creek Reservoir	Cascade	4-179280-07	Total	1	0	0	1	0	2.50	3.0	0.0	0.0	0.0	0.0
			Resident	1	0	0	1	0	2.50	3.0	0.0	0.0	10.0	0.0
			Nonresident	0	0	0	0	0	0.00	0.0	0.0	0.0	0.0	0.0
Middle Thompson Lake	Lincoln	1-059232-03	Total	27	11	12	5	4	2.12	24.7	11.7	14.7	25.6	32.5
			Resident	26	10	10	5	4	2.11	25.7	11.9	15.6	25.6	32.5
			Nonresident	1	1	2	0	0	2.25	0.0	10.0	10.0	0.0	0.0
Midvale Creek	Glacier	4-143560-10	Total	1	0	0	0	0	1.00	0.0	0.0	0.0	0.0	0.0
			Resident	1	0	0	0	0	1.00	0.0	0.0	0.0	0.0	0.0
			Nonresident	0	0	0	0	0	0.00	0.0	0.0	0.0	0.0	0.0
Milk River Drainage	Blaine	6-150570-10	Total	1	0	0	0	0	1.00	0.0	0.0	0.0	0.0	0.0
			Resident	1	0	0	0	0	1.00	0.0	0.0	0.0	0.0	0.0
			Nonresident	0	0	0	0	0	0.00	0.0	0.0	0.0	0.0	0.0
Milk River Drainage	Liberty	4-152065-10	Total	1	0	0	0	0	1.00	0.0	0.0	0.0	0.0	0.0
			Resident	1	0	0	0	0	1.00	0.0	0.0	0.0	0.0	0.0
			Nonresident	0	0	0	0	0	0.00	0.0	0.0	0.0	0.0	0.0
Milk River Drainage	Valley	6-154220-10	Total	1	0	0	0	0	1.00	3.0	0.0	0.0	0.0	0.0
			Resident	1	0	0	0	0	1.00	3.0	0.0	0.0	0.0	0.0
			Nonresident	0	0	0	0	0	0.00	0.0	0.0	0.0	0.0	0.0
Milk River Drainage	Blaine	6-154620-30	Total	3	0	0	0	0	1.00	0.7	0.0	0.0	0.0	0.0
			Resident	3	0	0	0	0	1.00	0.7	0.0	0.0	0.0	0.0
			Nonresident	0	0	0	0	0	0.00	0.0	0.0	0.0	0.0	0.0
Milk River Drainage	Chouteau	4-154737-30	Total	1	0	0	0	0	1.00	0.0	0.0	0.0	0.0	0.0
			Resident	1	0	0	0	0	1.00	0.0	0.0	0.0	0.0	0.0
			Nonresident	0	0	0	0	0	0.00	0.0	0.0	0.0	0.0	0.0
Milk River Drainage	Hill	6-155695-30	Total	4	0	0	0	0	1.00	7.5	0.0	0.0	0.0	0.0
			Resident	2	0	0	0	0	1.00	5.0	0.0	0.0	0.0	0.0
			Nonresident	2	0	0	0	0	1.00	10.0	0.0	0.0	0.0	0.0



Montana Fish, Wildlife and Parks
 Angler Crowding Ratings Sorted Alphabetically

For The Entire Year

March, 2001 Through February, 2002

Water Name	County	Water Code	Residency	Crowding Ratings					Avg Number of People Seen						
				Avg.	1's	2's	3's	4's	5's	Avg.	1's	2's	3's	4's	5's
Milk River Drainage	Phillips	6-156615-30	Total	1.00	1	0	0	0	0	0.0	0.0	0.0	0.0	0.0	0.0
			Resident	1.00	1	0	0	0	0	0.0	0.0	0.0	0.0	0.0	0.0
			Nonresident	0.00	0	0	0	0	0	0.0	0.0	0.0	0.0	0.0	0.0
Milk River Sec 01	Valley	6-152680-02	Total	1.25	9	3	0	0	0	2.9	2.2	5.0	0.0	0.0	0.0
			Resident	1.25	9	3	0	0	0	2.9	2.2	5.0	0.0	0.0	0.0
			Nonresident	0.00	0	0	0	0	0	0.0	0.0	0.0	0.0	0.0	0.0
Milk River Sec 02	Valley/Phillips	6-152720-02	Total	1.00	2	0	0	0	0	0.5	0.5	0.0	0.0	0.0	0.0
			Resident	1.00	2	0	0	0	0	0.5	0.5	0.0	0.0	0.0	0.0
			Nonresident	0.00	0	0	0	0	0	0.0	0.0	0.0	0.0	0.0	0.0
Milk River Sec 03	Phillips/Blaine/ Hill	6-152760-02	Total	1.36	11	2	0	1	0	1.9	1.2	3.5	0.0	7.0	0.0
			Resident	1.36	11	2	0	1	0	1.9	1.2	3.5	0.0	7.0	0.0
			Nonresident	0.00	0	0	0	0	0	0.0	0.0	0.0	0.0	0.0	0.0
Milk River Sec 04	Hill	6-152800-01	Total	1.55	6	4	1	0	0	2.9	1.7	3.8	7.0	0.0	0.0
			Resident	1.55	6	4	1	0	0	2.9	1.7	3.8	7.0	0.0	0.0
			Nonresident	0.00	0	0	0	0	0	0.0	0.0	0.0	0.0	0.0	0.0
Milk River Sec 05	Hill	6-152840-02	Total	1.00	1	0	0	0	0	3.0	3.0	0.0	0.0	0.0	0.0
			Resident	1.00	1	0	0	0	0	3.0	3.0	0.0	0.0	0.0	0.0
			Nonresident	0.00	0	0	0	0	0	0.0	0.0	0.0	0.0	0.0	0.0
Milk River Sec 06	Glacier	4-152880-01	Total	1.00	2	0	0	0	0	0.0	0.0	0.0	0.0	0.0	0.0
			Resident	1.00	1	0	0	0	0	0.0	0.0	0.0	0.0	0.0	0.0
			Nonresident	1.00	1	0	0	0	0	0.0	0.0	0.0	0.0	0.0	0.0
Mill Creek	Madison	3-015020-01	Total	1.00	1	0	0	0	0	0.0	0.0	0.0	0.0	0.0	0.0
			Resident	1.00	1	0	0	0	0	0.0	0.0	0.0	0.0	0.0	0.0
			Nonresident	0.00	0	0	0	0	0	0.0	0.0	0.0	0.0	0.0	0.0
Mill Creek	Ravalli	2-033925-01	Total	1.00	4	0	0	0	0	0.0	0.0	0.0	0.0	0.0	0.0
			Resident	1.00	3	0	0	0	0	0.0	0.0	0.0	0.0	0.0	0.0
			Nonresident	1.00	1	0	0	0	0	0.0	0.0	0.0	0.0	0.0	0.0

Montana Fish, Wildlife and Parks
 Angler Crowding Ratings Sorted Alphabetically
 For The Entire Year
 March, 2001 Through February, 2002

Water Name	County	Water Code	Residency	Crowding Ratings										Avg Number of People Seen									
				sparse					crowded					1's		2's		3's		4's		5's	
				Avg.	1's	2's	3's	4's	5's	Avg.	1's	2's	3's	4's	5's	Avg.	1's	2's	3's	4's	5's		
Mill Creek	Missoula	2-033950-01	Total	1.00	1	0	0	0	0	0	0	0	0	1.0	1.0	0.0	0.0	0.0	0.0	0.0			
			Resident	1.00	1	0	0	0	0	0	0	0	0	0	1.0	1.0	0.0	0.0	0.0	0.0	0.0	0.0	
			Nonresident	0.00	0	0	0	0	0	0	0	0	0	0	0.0	0.0	0.0	0.0	0.0	0.0	0.0	0.0	0.0
Mill Creek	Gallatin	3-093838-10	Total	1.00	1	0	0	0	0	0	0	0	0	0.0	0.0	0.0	0.0	0.0	0.0	0.0	0.0		
			Resident	0.00	0	0	0	0	0	0	0	0	0	0	0.0	0.0	0.0	0.0	0.0	0.0	0.0	0.0	
			Nonresident	1.00	1	0	0	0	0	0	0	0	0	0	0.0	0.0	0.0	0.0	0.0	0.0	0.0	0.0	0.0
Mill Creek	Madison	3-104800-01	Total	2.00	0	1	0	0	0	0	0	0	0	3.0	0.0	3.0	0.0	0.0	0.0	0.0	0.0		
			Resident	2.00	0	1	0	0	0	0	0	0	0	0	3.0	0.0	3.0	0.0	0.0	0.0	0.0	0.0	
			Nonresident	0.00	0	0	0	0	0	0	0	0	0	0	0.0	0.0	0.0	0.0	0.0	0.0	0.0	0.0	0.0
Mill Creek	Park	3-224172-01	Total	1.21	11	3	0	0	0	0	0	0	0	1.5	1.5	1.3	0.0	0.0	0.0	0.0	0.0		
			Resident	1.20	4	1	0	0	0	0	0	0	0	0	3.0	3.5	1.0	0.0	0.0	0.0	0.0	0.0	
			Nonresident	1.22	7	2	0	0	0	0	0	0	0	0	0.7	0.4	1.5	0.0	0.0	0.0	0.0	0.0	
Mill Creek	Park	3-224200-01	Total	1.00	1	0	0	0	0	0	0	0	0	0.0	0.0	0.0	0.0	0.0	0.0	0.0	0.0		
			Resident	0.00	0	0	0	0	0	0	0	0	0	0	0.0	0.0	0.0	0.0	0.0	0.0	0.0	0.0	
			Nonresident	1.00	1	0	0	0	0	0	0	0	0	0	0.0	0.0	0.0	0.0	0.0	0.0	0.0	0.0	
Miller Creek	Missoula	2-033975-01	Total	2.67	1	1	0	0	0	1	0	0	0	0.3	0.0	0.0	0.0	0.0	0.0	0.0	1.0		
			Resident	2.67	1	1	0	0	0	1	0	0	0	0	0.3	0.0	0.0	0.0	0.0	0.0	1.0		
			Nonresident	0.00	0	0	0	0	0	0	0	0	0	0	0.0	0.0	0.0	0.0	0.0	0.0	0.0		
Miller Gulch	Gallatin	3-174800-10	Total	3.00	0	0	1	0	0	0	0	0	6.0	0.0	0.0	0.0	6.0	0.0	0.0	0.0			
			Resident	3.00	0	0	1	0	0	0	0	0	0	6.0	0.0	0.0	0.0	6.0	0.0	0.0			
			Nonresident	0.00	0	0	0	0	0	0	0	0	0	0.0	0.0	0.0	0.0	0.0	0.0	0.0			
Mills Lake	Ravalli	2-038668-03	Total	1.00	1	0	0	0	0	0	0	0	2.0	2.0	0.0	0.0	0.0	0.0	0.0	0.0			
			Resident	0.00	0	0	0	0	0	0	0	0	0	0.0	0.0	0.0	0.0	0.0	0.0	0.0			
			Nonresident	1.00	1	0	0	0	0	0	0	0	0	2.0	2.0	0.0	0.0	0.0	0.0	0.0			
Milltown Reservoir	Missoula	2-068745-05	Total	1.85	8	1	3	0	1	0	1	0	5.6	3.6	6.0	9.0	0.0	0.0	11.0				
			Resident	1.85	8	1	3	0	1	0	0	0	5.6	3.6	6.0	9.0	0.0	0.0	11.0				
			Nonresident	0.00	0	0	0	0	0	0	0	0	0.0	0.0	0.0	0.0	0.0	0.0	0.0				

Montana Fish, Wildlife and Parks
 Angler Crowding Ratings Sorted Alphabetically

For The Entire Year
 March, 2001 Through February, 2002

Water Name	County	Water Code	Residency	Crowding Ratings					Avg Number of People Seen											
				Avg.	1's	2's	3's	4's	5's	Avg.	1's	2's	3's	4's	5's					
Milnor Lake	Lincoln	1-119200-04	Total	1.00	1	0	0	0	0	0	0	0	3.0	3.0	0.0	0.0	0.0	0.0		
			Resident	1.00	1	0	0	0	0	0	0	0	0	0	3.0	3.0	0.0	0.0	0.0	0.0
			Nonresident	0.00	0	0	0	0	0	0	0	0	0	0	0.0	0.0	0.0	0.0	0.0	0.0
Mine Creek	Ravalli	2-034000-01	Total	1.00	1	0	0	0	0	0	0	0	0	0.0	0.0	0.0	0.0	0.0	0.0	
			Resident	1.00	1	0	0	0	0	0	0	0	0	0	0.0	0.0	0.0	0.0	0.0	0.0
			Nonresident	0.00	0	0	0	0	0	0	0	0	0	0	0.0	0.0	0.0	0.0	0.0	0.0
Miner Creek	Beaverhead	3-023950-01	Total	1.00	2	0	0	0	0	0	0	0	1.5	1.5	0.0	0.0	0.0	0.0	0.0	
			Resident	1.00	2	0	0	0	0	0	0	0	0	1.5	1.5	0.0	0.0	0.0	0.0	0.0
			Nonresident	0.00	0	0	0	0	0	0	0	0	0	0.0	0.0	0.0	0.0	0.0	0.0	0.0
Miner Creek	Park	3-224239-01	Total	1.00	1	0	0	0	0	0	0	0.0	0.0	0.0	0.0	0.0	0.0	0.0	0.0	
			Resident	1.00	1	0	0	0	0	0	0	0	0	0.0	0.0	0.0	0.0	0.0	0.0	0.0
			Nonresident	0.00	0	0	0	0	0	0	0	0	0	0.0	0.0	0.0	0.0	0.0	0.0	0.0
Miner Lake	Beaverhead	3-028525-03	Total	1.57	5	0	2	0	0	0	0	6.0	6.0	0.0	0.0	6.0	0.0	0.0	0.0	
			Resident	1.80	3	0	2	0	0	0	0	6.4	6.7	0.0	0.0	6.0	0.0	0.0	0.0	0.0
			Nonresident	1.00	2	0	0	0	0	0	0	5.0	5.0	0.0	0.0	0.0	0.0	0.0	0.0	0.0
Mineral Creek	Powell	2-043630-01	Total	1.00	1	0	0	0	0	0	0.0	0.0	0.0	0.0	0.0	0.0	0.0	0.0	0.0	
			Resident	0.00	0	0	0	0	0	0	0	0.0	0.0	0.0	0.0	0.0	0.0	0.0	0.0	0.0
			Nonresident	1.00	1	0	0	0	0	0	0	0.0	0.0	0.0	0.0	0.0	0.0	0.0	0.0	0.0
Minneopa Lake	Beaverhead	3-019120-03	Total	1.50	1	1	0	0	0	0	2.0	0.0	4.0	0.0	0.0	0.0	0.0	0.0	0.0	
			Resident	1.50	1	1	0	0	0	0	2.0	0.0	4.0	0.0	0.0	0.0	0.0	0.0	0.0	0.0
			Nonresident	0.00	0	0	0	0	0	0	0.0	0.0	0.0	0.0	0.0	0.0	0.0	0.0	0.0	0.0
Minor Lake	Lincoln	1-119220-03	Total	2.50	0	1	1	0	0	0	8.5	0.0	5.0	12.0	0.0	0.0	0.0	0.0	0.0	
			Resident	2.50	0	1	1	0	0	0	8.5	0.0	5.0	12.0	0.0	0.0	0.0	0.0	0.0	0.0
			Nonresident	0.00	0	0	0	0	0	0	0.0	0.0	0.0	0.0	0.0	0.0	0.0	0.0	0.0	0.0
Mission Creek	Park	3-224242-01	Total	1.00	2	0	0	0	0	0.0	0.0	0.0	0.0	0.0	0.0	0.0	0.0	0.0	0.0	
			Resident	1.00	1	0	0	0	0	0	0.0	0.0	0.0	0.0	0.0	0.0	0.0	0.0	0.0	0.0
			Nonresident	1.00	1	0	0	0	0	0	0.0	0.0	0.0	0.0	0.0	0.0	0.0	0.0	0.0	0.0



Montana Fish, Wildlife and Parks
 Angler Crowding Ratings Sorted Alphabetically

For The Entire Year
 March, 2001 Through February, 2002

Water Name	County	Water Code	Residency	Crowding Ratings					Avg Number of People Seen												
				Avg.	1's	2's	3's	4's	5's	Avg.	1's	2's	3's	4's	5's						
Mission Lake, Lower	Glacier	4-148080-03	Total	1.00	7	0	0	0	0	0	0	0	0	0	0	0	0	0	0	0	
			Resident	1.00	7	0	0	0	0	0	0	0	0	0	0	0	0	0	0	0	0
			Nonresident	0.00	0	0	0	0	0	0	0	0	0	0	0	0	0	0	0	0	0
Missouri River Drainage	Chouteau	4-160830-10	Total	1.00	3	0	0	0	0	0	0	0	0	0	0	0	0	0	0	0	
			Resident	0.00	0	0	0	0	0	0	0	0	0	0	0	0	0	0	0	0	0
			Nonresident	1.00	3	0	0	0	0	0	0	0	0	0	0	0	0	0	0	0	0
Missouri River Drainage	Rosebud	7-163105-10	Total	1.00	1	0	0	0	0	0	0	0	0	0	0	0	0	0	0	0	
			Resident	1.00	1	0	0	0	0	0	0	0	0	0	0	0	0	0	0	0	0
			Nonresident	0.00	0	0	0	0	0	0	0	0	0	0	0	0	0	0	0	0	0
Missouri River Drainage	Blaine	6-164468-30	Total	1.00	1	0	0	0	0	0	0	0	0	0	0	0	0	0	0	0	
			Resident	1.00	1	0	0	0	0	0	0	0	0	0	0	0	0	0	0	0	0
			Nonresident	0.00	0	0	0	0	0	0	0	0	0	0	0	0	0	0	0	0	0
Missouri River Drainage	Chouteau	4-164670-30	Total	1.00	1	0	0	0	0	0	0	0	0	0	0	0	0	0	0	0	
			Resident	0.00	0	0	0	0	0	0	0	0	0	0	0	0	0	0	0	0	0
			Nonresident	1.00	1	0	0	0	0	0	0	0	0	0	0	0	0	0	0	0	0
Missouri River Drainage	Fergus	4-165095-30	Total	1.33	2	1	0	0	0	0	0	0	0	0	0	0	0	0	0	0	
			Resident	1.33	2	1	0	0	0	0	0	0	0	0	0	0	0	0	0	0	0
			Nonresident	0.00	0	0	0	0	0	0	0	0	0	0	0	0	0	0	0	0	0
Missouri River Drainage	Sheridan	6-168270-30	Total	1.00	1	0	0	0	0	0	0	0	0	0	0	0	0	0	0	0	
			Resident	1.00	1	0	0	0	0	0	0	0	0	0	0	0	0	0	0	0	0
			Nonresident	0.00	0	0	0	0	0	0	0	0	0	0	0	0	0	0	0	0	0
Missouri River Drainage	Broadwater	3-171048-10	Total	2.00	0	1	0	0	0	0	0	0	0	0	0	0	0	0	0	0	
			Resident	2.00	0	1	0	0	0	0	0	0	0	0	0	0	0	0	0	0	0
			Nonresident	0.00	0	0	0	0	0	0	0	0	0	0	0	0	0	0	0	0	0
Missouri River Drainage	Cascade	4-171270-10	Total	1.75	1	3	0	0	0	0	0	0	0	0	0	0	0	0	0	0	
			Resident	1.67	1	2	0	0	0	0	0	0	0	0	0	0	0	0	0	0	0
			Nonresident	2.00	0	1	0	0	0	0	0	0	0	0	0	0	0	0	0	0	0



Montana Fish, Wildlife and Parks
 Angler Crowding Ratings Sorted Alphabetically
 For The Entire Year
 March, 2001 Through February, 2002

Water Name	County	Water Code	Residency	Crowding Ratings					Avg Number of People Seen						
				Avg.	1's	2's	3's	4's	5's	Avg.	1's	2's	3's	4's	5's
Missouri River Drainage	Chouteau	4-171464-10	Total	1.00	1	0	0	0	0	0.0	0.0	0.0	0.0	0.0	0.0
			Resident	1.00	1	0	0	0	0	0.0	0.0	0.0	0.0	0.0	0.0
			Nonresident	0.00	0	0	0	0	0	0.0	0.0	0.0	0.0	0.0	0.0
Missouri River Drainage	Lewis & Clark	4-174055-10	Total	1.00	2	0	0	0	0	4.0	4.0	0.0	0.0	0.0	0.0
			Resident	0.00	0	0	0	0	0	0.0	0.0	0.0	0.0	0.0	0.0
			Nonresident	1.00	2	0	0	0	0	4.0	4.0	0.0	0.0	0.0	0.0
Missouri River Drainage	Broadwater	3-178772-20	Total	2.00	0	1	0	0	0	6.0	0.0	6.0	0.0	0.0	0.0
			Resident	0.00	0	0	0	0	0	0.0	0.0	0.0	0.0	0.0	0.0
			Nonresident	2.00	0	1	0	0	0	6.0	0.0	6.0	0.0	0.0	0.0
Missouri River Drainage	Cascade	4-178838-30	Total	2.50	2	0	1	0	1	4.0	1.5	0.0	5.0	0.0	8.0
			Resident	2.50	2	0	1	0	1	4.0	1.5	0.0	5.0	0.0	8.0
			Nonresident	0.00	0	0	0	0	0	0.0	0.0	0.0	0.0	0.0	0.0
Missouri River Drainage	Chouteau	4-178850-30	Total	1.00	1	0	0	0	0	1.0	1.0	0.0	0.0	0.0	0.0
			Resident	1.00	1	0	0	0	0	1.0	1.0	0.0	0.0	0.0	0.0
			Nonresident	0.00	0	0	0	0	0	0.0	0.0	0.0	0.0	0.0	0.0
Missouri River Drainage	Lewis & Clark	4-179225-30	Total	2.00	0	1	0	0	0	5.0	0.0	5.0	0.0	0.0	0.0
			Resident	0.00	0	0	0	0	0	0.0	0.0	0.0	0.0	0.0	0.0
			Nonresident	2.00	0	1	0	0	0	5.0	0.0	5.0	0.0	0.0	0.0
Missouri River Drainage	Teton	4-179670-30	Total	3.00	1	0	0	0	1	1.5	3.0	0.0	0.0	0.0	0.0
			Resident	3.00	1	0	0	0	1	1.5	3.0	0.0	0.0	0.0	0.0
			Nonresident	0.00	0	0	0	0	0	0.0	0.0	0.0	0.0	0.0	0.0
Missouri River Sec 01	Richland/Roos/Va 1/McCone	6-162420-02	Total	1.92	9	0	2	0	2	6.8	4.0	0.0	0.0	0.0	26.0
			Resident	2.09	7	0	2	0	2	7.4	4.1	0.0	0.0	0.0	26.0
			Nonresident	1.00	2	0	0	0	0	3.5	3.5	0.0	0.0	0.0	0.0
Missouri River Sec 05	Valley/McCone	6-162500-01	Total	1.82	16	10	6	2	0	14.4	3.8	31.7	10.2	25.0	0.0
			Resident	1.82	13	8	6	1	0	13.9	3.5	35.3	10.2	0.0	0.0
			Nonresident	1.83	3	2	0	1	0	16.5	4.7	17.5	0.0	50.0	0.0



Montana Fish, Wildlife and Parks
 Angler Crowding Ratings Sorted Alphabetically
 For The Entire Year
 March, 2001 Through February, 2002

Water Name	County	Water Code	Residency	Crowding Ratings					Avg Number of People Seen						
				Avg.	1's	2's	3's	4's	5's	Avg.	1's	2's	3's	4's	5's
Missouri River Sec 06a Phillips/Fergus/ Blaine		6-162521-02	Total	2.14	46	23	26	7	7	19.8	9.7	18.5	27.1	44.3	38.9
			Resident	2.15	43	23	24	7	7	19.5	10.3	18.5	23.9	44.3	38.9
			Nonresident	1.80	3	0	2	0	0	26.8	1.3	0.0	65.0	0.0	0.0
Missouri River Sec 06b Chouteau		4-162522-02	Total	1.90	37	5	10	6	3	12.4	6.9	8.4	18.8	28.7	33.3
			Resident	1.92	32	4	9	5	3	12.3	6.4	8.3	19.2	28.4	33.3
			Nonresident	1.75	5	1	1	1	0	12.8	9.6	9.0	15.0	30.0	0.0
Missouri River Sec 07 Chouteau/Cascade		4-174864-02	Total	1.90	63	21	24	6	5	8.3	2.8	10.0	13.3	9.2	45.0
			Resident	1.89	58	20	22	6	4	6.7	2.6	5.4	9.0	9.2	56.3
			Nonresident	2.00	5	1	2	0	1	27.1	4.8	100.0	60.0	0.0	0.0
Missouri River Sec 08 Cascade		4-174880-01	Total	2.06	76	27	24	14	11	9.7	4.0	7.0	11.3	27.1	29.3
			Resident	1.95	68	25	18	10	8	7.4	3.4	6.6	8.8	10.0	38.0
			Nonresident	2.65	8	2	6	4	3	22.1	9.0	13.0	18.7	70.0	6.0
Missouri River Sec 09 Cascade/Lewis & Clark		4-174896-01	Total	3.07	135	135	208	149	157	25.4	11.0	15.7	23.2	31.3	43.3
			Resident	3.11	101	87	144	116	119	23.0	9.9	13.0	18.6	27.0	42.8
			Nonresident	2.97	34	48	64	33	38	31.5	14.2	20.5	33.5	46.3	44.9
Missouri River Sec 10a Lewis & Clark		4-174913-01	Total	2.62	57	53	46	32	27	22.6	7.4	17.1	21.9	48.6	35.8
			Resident	2.70	40	41	36	24	24	21.0	6.1	15.7	18.9	42.3	37.2
			Nonresident	2.36	17	12	10	8	3	27.6	10.4	21.7	32.8	67.5	25.0
Missouri River Sec 11 Broadwater		3-174928-01	Total	1.56	33	10	8	1	0	13.8	3.7	16.7	3.9	400.0	0.0
			Resident	1.58	31	10	8	1	0	14.2	3.6	16.7	3.9	400.0	0.0
			Nonresident	1.00	2	0	0	0	0	4.5	4.5	0.0	0.0	0.0	0.0
Missouri River Sec 12 Broadwater/Galla tin		3-174944-01	Total	1.58	11	5	3	0	0	2.5	1.6	4.0	3.0	0.0	0.0
			Resident	1.73	7	5	3	0	0	2.7	1.7	4.0	3.0	0.0	0.0
			Nonresident	1.00	4	0	0	0	0	1.5	1.5	0.0	0.0	0.0	0.0
Mitten Lake Pondera		4-148248-03	Total	2.00	2	0	0	1	0	9.0	1.0	0.0	0.0	25.0	0.0
			Resident	2.00	2	0	0	1	0	9.0	1.0	0.0	0.0	25.0	0.0
			Nonresident	0.00	0	0	0	0	0	0.0	0.0	0.0	0.0	0.0	0.0



Montana Fish, Wildlife and Parks
 Angler Crowding Ratings Sorted Alphabetically
 For The Entire Year
 March, 2001 Through February, 2002

Water Name	County	Water Code	Residency	Crowding Ratings					Avg Number of People Seen												
				Avg.	1's	2's	3's	4's	5's	Avg.	1's	2's	3's	4's	5's						
Mocassin Creek	Flathead	1-084840-10	Total	1.00	1	0	0	0	0	0	0	0	0	0	0	0	0	0	0	0	
			Resident	0.00	0	0	0	0	0	0	0	0	0	0	0	0	0	0	0	0	0
			Nonresident	1.00	1	0	0	0	0	0	0	0	0	0	0	0	0	0	0	0	0
Mono Creek	Beaverhead	3-024000-01	Total	1.00	1	0	0	0	0	0	0	0	0	0	0	0	0	0	0	0	
			Resident	0.00	0	0	0	0	0	0	0	0	0	0	0	0	0	0	0	0	0
			Nonresident	1.00	1	0	0	0	0	0	0	0	0	0	0	0	0	0	0	0	0
Monture Creek	Powell	2-043690-01	Total	1.33	8	0	0	0	1	0	0	0	0	0	0	0	0	0	0	0	
			Resident	1.50	5	0	0	0	1	0	0	0	0	0	0	0	0	0	0	0	0
			Nonresident	1.00	3	0	0	0	0	0	0	0	0	0	0	0	0	0	0	0	0
Moon Lake	Gallatin	3-099044-03	Total	1.00	1	0	0	0	0	0	0	0	0	0	0	0	0	0	0	0	
			Resident	1.00	1	0	0	0	0	0	0	0	0	0	0	0	0	0	0	0	0
			Nonresident	0.00	0	0	0	0	0	0	0	0	0	0	0	0	0	0	0	0	0
Moon Lake	Carbon	5-228708-03	Total	1.33	2	1	0	0	0	0	0	0	0	0	0	0	0	0	0	0	
			Resident	1.50	1	1	0	0	0	0	0	0	0	0	0	0	0	0	0	0	0
			Nonresident	1.00	1	0	0	0	0	0	0	0	0	0	0	0	0	0	0	0	0
Moore Creek	Madison	3-134000-01	Total	1.00	1	0	0	0	0	0	0	0	0	0	0	0	0	0	0	0	
			Resident	1.00	1	0	0	0	0	0	0	0	0	0	0	0	0	0	0	0	0
			Nonresident	0.00	0	0	0	0	0	0	0	0	0	0	0	0	0	0	0	0	0
Moore Lake	Mineral	2-059264-03	Total	1.50	1	1	0	0	0	0	0	0	0	0	0	0	0	0	0	0	
			Resident	1.50	1	1	0	0	0	0	0	0	0	0	0	0	0	0	0	0	0
			Nonresident	0.00	0	0	0	0	0	0	0	0	0	0	0	0	0	0	0	0	0
Moose Creek	Beaverhead	3-015082-01	Total	3.00	0	0	0	1	0	0	0	0	0	0	0	0	0	0	0	0	
			Resident	3.00	0	0	0	1	0	0	0	0	0	0	0	0	0	0	0	0	0
			Nonresident	0.00	0	0	0	0	0	0	0	0	0	0	0	0	0	0	0	0	0
Moose Creek	Silver Bow	3-024050-01	Total	1.00	3	0	0	0	0	0	0	0	0	0	0	0	0	0	0	0	
			Resident	1.00	3	0	0	0	0	0	0	0	0	0	0	0	0	0	0	0	0
			Nonresident	0.00	0	0	0	0	0	0	0	0	0	0	0	0	0	0	0	0	0



Montana Fish, Wildlife and Parks
 Angler Crowding Ratings Sorted Alphabetically
 For The Entire Year
 March, 2001 Through February, 2002

Water Name	County	Water Code	Residency	Crowding Ratings					Avg Number of People Seen							
				Avg.	1's	2's	3's	4's	5's	Avg.	1's	2's	3's	4's	5's	
Moose Creek	Meagher	4-175056-01	Total Resident Nonresident	2.00	2	0	2	0	0	0	1.8	2.5	0.0	1.0	0.0	0.0
Moose Creek Sloughs	Flathead	1-089280-03	Total Resident Nonresident	4.00	0	0	0	1	0	6.0	0.0	0.0	0.0	0.0	6.0	0.0
Moose Lake	Madison	3-019140-03	Total Resident Nonresident	1.00	2	0	0	0	0	11.5	11.5	0.0	0.0	0.0	0.0	0.0
Moose Lake	Granite	2-068759-03	Total Resident Nonresident	1.50	1	1	0	0	0	6.0	2.0	10.0	10.0	0.0	0.0	0.0
Moose Lake	Flathead	1-089240-03	Total Resident Nonresident	2.50	1	0	0	1	0	6.5	5.0	0.0	0.0	0.0	8.0	0.0
Moose Lake	Park	5-228715-03	Total Resident Nonresident	1.00	2	0	0	0	0	3.0	3.0	0.0	0.0	0.0	0.0	0.0
Morony Dam Lake	Cascade	4-179296-20	Total Resident Nonresident	1.29	6	0	1	0	0	3.0	2.7	0.0	0.0	5.0	0.0	0.0
Morrell Creek	Powell/Missoula	2-043750-01	Total Resident Nonresident	1.00	2	0	0	0	0	0.0	0.0	0.0	0.0	0.0	0.0	0.0
Morrison Lake	Beaverhead	3-019160-03	Total Resident Nonresident	1.57	4	2	1	0	0	4.9	5.3	4.5	4.0	4.0	0.0	0.0



Montana Fish, Wildlife and Parks
 Angler Crowding Ratings Sorted Alphabetically
 For The Entire Year
 March, 2001 Through February, 2002

Water Name	County	Water Code	Residency	Crowding Ratings					Avg Number of People Seen						
				Avg.	1's	2's	3's	4's	5's	Avg.	1's	2's	3's	4's	5's
Morry Lake	Flathead	1-077960-03	Total	1.00	1	0	0	0	0	1.0	1.0	0.0	0.0	0.0	0.0
			Resident	1.00	1	0	0	0	0	1.0	1.0	0.0	0.0	0.0	0.0
			Nonresident	0.00	0	0	0	0	0	0.0	0.0	0.0	0.0	0.0	0.0
Mosquito Creek	Sanders	1-054992-01	Total	1.00	1	0	0	0	0	0.0	0.0	0.0	0.0	0.0	0.0
			Resident	1.00	1	0	0	0	0	0.0	0.0	0.0	0.0	0.0	0.0
			Nonresident	0.00	0	0	0	0	0	0.0	0.0	0.0	0.0	0.0	0.0
Mount Creek	Flathead	1-073000-01	Total	1.00	1	0	0	0	0	0.0	0.0	0.0	0.0	0.0	0.0
			Resident	1.00	1	0	0	0	0	0.0	0.0	0.0	0.0	0.0	0.0
			Nonresident	0.00	0	0	0	0	0	0.0	0.0	0.0	0.0	0.0	0.0
Mt Ben Lake	Powell	2-068778-03	Total	1.00	1	0	0	0	0	0.0	0.0	0.0	0.0	0.0	0.0
			Resident	1.00	1	0	0	0	0	0.0	0.0	0.0	0.0	0.0	0.0
			Nonresident	0.00	0	0	0	0	0	0.0	0.0	0.0	0.0	0.0	0.0
Mud Creek	Lake	1-073020-01	Total	1.00	1	0	0	0	0	1.0	1.0	0.0	0.0	0.0	0.0
			Resident	1.00	1	0	0	0	0	1.0	1.0	0.0	0.0	0.0	0.0
			Nonresident	0.00	0	0	0	0	0	0.0	0.0	0.0	0.0	0.0	0.0
Mud Lake #2	Lake	1-078021-03	Total	2.00	0	1	0	0	0	8.0	0.0	8.0	0.0	0.0	0.0
			Resident	0.00	0	0	0	0	0	0.0	0.0	0.0	0.0	0.0	0.0
			Nonresident	2.00	0	1	0	0	0	8.0	0.0	8.0	0.0	0.0	0.0
Muddy Creek	Teton	4-143600-01	Total	1.00	2	0	0	0	0	0.0	0.0	0.0	0.0	0.0	0.0
			Resident	1.00	2	0	0	0	0	0.0	0.0	0.0	0.0	0.0	0.0
			Nonresident	0.00	0	0	0	0	0	0.0	0.0	0.0	0.0	0.0	0.0
Mule Creek	Lewis & Clark	4-204050-01	Total	3.00	0	0	2	0	0	2.0	0.0	0.0	2.0	0.0	0.0
			Resident	3.00	0	0	2	0	0	2.0	0.0	0.0	2.0	0.0	0.0
			Nonresident	0.00	0	0	0	0	0	0.0	0.0	0.0	0.0	0.0	0.0
Murphy Lake	Lincoln	1-119280-03	Total	1.60	3	1	1	0	0	8.6	1.7	30.0	8.0	0.0	0.0
			Resident	1.60	3	1	1	0	0	8.6	1.7	30.0	8.0	0.0	0.0
			Nonresident	0.00	0	0	0	0	0	0.0	0.0	0.0	0.0	0.0	0.0

Montana Fish, Wildlife and Parks
 Angler Crowding Ratings Sorted Alphabetically

For The Entire Year
 March, 2001 Through February, 2002

Water Name	County	Water Code	Residency	Crowding Ratings					Avg Number of People Seen						
				Avg.	1's	2's	3's	4's	5's	Avg.	1's	2's	3's	4's	5's
Murray Lake	Flathead	1-078080-03	Total	1.83	2	3	1	0	0	2.0	1.0	1.3	6.0	0.0	0.0
			Resident	1.83	2	3	1	0	0	2.0	1.0	1.3	6.0	0.0	0.0
			Nonresident	0.00	0	0	0	0	0	0.0	0.0	0.0	0.0	0.0	0.0
Musselshell River Drainage	Petroleum	4-184905-10	Total	1.00	1	0	0	0	0	0.0	0.0	0.0	0.0	0.0	0.0
			Resident	1.00	1	0	0	0	0	0.0	0.0	0.0	0.0	0.0	0.0
			Nonresident	0.00	0	0	0	0	0	0.0	0.0	0.0	0.0	0.0	0.0
Musselshell River Drainage	Wheatland	5-186740-10	Total	1.00	2	0	0	0	0	3.5	3.5	0.0	0.0	0.0	0.0
			Resident	1.00	2	0	0	0	0	3.5	3.5	0.0	0.0	0.0	0.0
			Nonresident	0.00	0	0	0	0	0	0.0	0.0	0.0	0.0	0.0	0.0
Musselshell River Drainage	Meagher	5-188610-30	Total	2.50	0	1	1	0	0	4.5	0.0	5.0	4.0	0.0	0.0
			Resident	2.00	0	1	0	0	0	5.0	0.0	5.0	0.0	0.0	0.0
			Nonresident	3.00	0	0	1	0	0	4.0	0.0	0.0	4.0	0.0	0.0
Musselshell River Drainage	Wheatland	5-189455-20	Total	1.00	5	0	0	0	0	1.6	1.6	0.0	0.0	0.0	0.0
			Resident	1.00	5	0	0	0	0	1.6	1.6	0.0	0.0	0.0	0.0
			Nonresident	0.00	0	0	0	0	0	0.0	0.0	0.0	0.0	0.0	0.0
Musselshell River Sec 01	Gar/Pet/Rbud/Mus /G Valle	5-184320-01	Total	1.23	10	3	0	0	0	1.9	1.1	4.7	0.0	0.0	0.0
			Resident	1.23	10	3	0	0	0	1.9	1.1	4.7	0.0	0.0	0.0
			Nonresident	0.00	0	0	0	0	0	0.0	0.0	0.0	0.0	0.0	0.0
Musselshell River Sec 02	Wheat/Meagher/G Valley	5-184350-01	Total	1.19	14	1	1	0	0	0.9	0.9	0.0	2.0	0.0	0.0
			Resident	1.21	12	1	1	0	0	0.9	0.8	0.0	2.0	0.0	0.0
			Nonresident	1.00	2	0	0	0	0	1.5	1.5	0.0	0.0	0.0	0.0
Mussigbrod Creek	Beaverhead	3-024150-01	Total	1.00	1	0	0	0	0	2.0	2.0	0.0	0.0	0.0	0.0
			Resident	1.00	1	0	0	0	0	2.0	2.0	0.0	0.0	0.0	0.0
			Nonresident	0.00	0	0	0	0	0	0.0	0.0	0.0	0.0	0.0	0.0
Mussigbrod Lake	Beaverhead	3-028625-03	Total	1.00	1	0	0	0	0	10.0	10.0	0.0	0.0	0.0	0.0
			Resident	1.00	1	0	0	0	0	10.0	10.0	0.0	0.0	0.0	0.0
			Nonresident	0.00	0	0	0	0	0	0.0	0.0	0.0	0.0	0.0	0.0



Montana Fish, Wildlife and Parks
 Angler Crowding Ratings Sorted Alphabetically
 For The Entire Year
 March, 2001 Through February, 2002

Water Name	County	Water Code	Residency	Crowding Ratings					Avg Number of People Seen						
				Avg.	1's	2's	3's	4's	5's	Avg.	1's	2's	3's	4's	5's
Myron Lake	Lincoln	1-119290-03	Total	2.60	1	1	2	1	0	2.0	0.0	2.0	2.5	3.0	0.0
			Resident	2.60	1	1	2	1	0	2.0	0.0	2.0	2.5	3.0	0.0
			Nonresident	0.00	0	0	0	0	0	0.0	0.0	0.0	0.0	0.0	0.0
Mystic Lake	Beaverhead	3-028650-03	Total	2.33	1	0	2	0	0	0.0	0.0	0.0	0.0	0.0	0.0
			Resident	2.33	1	0	2	0	0	0.0	0.0	0.0	0.0	0.0	0.0
			Nonresident	0.00	0	0	0	0	0	0.0	0.0	0.0	0.0	0.0	0.0
Mystic Lake	Gallatin	3-099082-05	Total	2.00	1	1	1	0	0	2.0	1.0	2.0	3.0	0.0	0.0
			Resident	2.00	1	1	1	0	0	2.0	1.0	2.0	3.0	0.0	0.0
			Nonresident	0.00	0	0	0	0	0	0.0	0.0	0.0	0.0	0.0	0.0
Mystic Lake	Stillwater	5-228764-05	Total	1.63	9	5	1	1	0	13.6	14.4	9.4	20.0	20.0	0.0
			Resident	1.57	8	5	0	1	0	13.8	15.8	9.4	0.0	20.0	0.0
			Nonresident	2.00	1	0	1	0	0	12.0	4.0	0.0	20.0	0.0	0.0
N Fk Big Hole River	Beaverhead	3-024275-01	Total	1.00	1	0	0	0	0	0.0	0.0	0.0	0.0	0.0	0.0
			Resident	1.00	1	0	0	0	0	0.0	0.0	0.0	0.0	0.0	0.0
			Nonresident	0.00	0	0	0	0	0	0.0	0.0	0.0	0.0	0.0	0.0
N Fk Blackfoot River	Powell	2-043960-01	Total	1.56	11	5	1	1	0	5.3	2.4	6.8	20.0	15.0	0.0
			Resident	1.46	9	3	0	1	0	3.8	1.4	7.3	0.0	15.0	0.0
			Nonresident	1.80	2	2	1	0	0	9.0	6.5	6.0	20.0	0.0	0.0
N Fk Dupuyer Creek	Teton	4-143840-01	Total	1.00	1	0	0	0	0	0.0	0.0	0.0	0.0	0.0	0.0
			Resident	1.00	1	0	0	0	0	0.0	0.0	0.0	0.0	0.0	0.0
			Nonresident	0.00	0	0	0	0	0	0.0	0.0	0.0	0.0	0.0	0.0
N Fk Flathead River	Flathead	1-085100-01	Total	1.82	39	17	7	5	3	7.6	4.8	6.1	18.4	15.4	14.7
			Resident	2.08	20	14	7	4	3	8.3	3.5	5.8	18.4	18.8	14.7
			Nonresident	1.26	19	3	0	1	0	6.1	6.2	7.3	0.0	2.0	0.0
N Fk Flatwillow Creek	Fergus	4-184560-01	Total	1.00	2	0	0	0	0	5.5	5.5	0.0	0.0	0.0	0.0
			Resident	1.00	2	0	0	0	0	5.5	5.5	0.0	0.0	0.0	0.0
			Nonresident	0.00	0	0	0	0	0	0.0	0.0	0.0	0.0	0.0	0.0



Montana Fish, Wildlife and Parks
 Angler Crowding Ratings Sorted Alphabetically

For The Entire Year

March, 2001 Through February, 2002

Water Name	County	Water Code	Residency	Crowding Ratings					Avg Number of People Seen						
				Avg.	1's	2's	3's	4's	5's	Avg.	1's	2's	3's	4's	5's
N Fk Flint Creek	Deer Lodge/Granite	2-064503-01	Total	2.00	1	0	1	0	0	2.0	1.0	0.0	3.0	0.0	0.0
			Resident	3.00	0	0	1	0	0	3.0	0.0	0.0	3.0	0.0	0.0
			Nonresident	1.00	1	0	0	0	0	1.0	1.0	0.0	0.0	0.0	0.0
N Fk Little Joe Creek	Mineral	2-055248-01	Total	2.00	0	1	0	0	0	6.0	0.0	6.0	0.0	0.0	0.0
			Resident	2.00	0	1	0	0	0	6.0	0.0	6.0	0.0	0.0	0.0
			Nonresident	0.00	0	0	0	0	0	0.0	0.0	0.0	0.0	0.0	0.0
N Fk Little Pipestone Creek	Jefferson	3-105140-01	Total	1.00	1	0	0	0	0	30.0	30.0	0.0	0.0	0.0	0.0
			Resident	0.00	0	0	0	0	0	0.0	0.0	0.0	0.0	0.0	0.0
			Nonresident	1.00	1	0	0	0	0	30.0	30.0	0.0	0.0	0.0	0.0
N Fk Musselshell River	Meagher	4-184620-01	Total	1.50	1	1	0	0	0	2.5	0.0	5.0	0.0	0.0	0.0
			Resident	1.50	1	1	0	0	0	2.5	0.0	5.0	0.0	0.0	0.0
			Nonresident	0.00	0	0	0	0	0	0.0	0.0	0.0	0.0	0.0	0.0
N Fk Smith River	Meagher	4-175472-01	Total	1.00	1	0	0	0	0	2.0	2.0	0.0	0.0	0.0	0.0
			Resident	1.00	1	0	0	0	0	2.0	2.0	0.0	0.0	0.0	0.0
			Nonresident	0.00	0	0	0	0	0	0.0	0.0	0.0	0.0	0.0	0.0
N Fk Sun River	Lewis & Clark/Teton	4-204400-01	Total	1.18	10	0	1	0	0	4.0	3.4	0.0	10.0	0.0	0.0
			Resident	1.00	4	0	0	0	0	0.5	0.5	0.0	0.0	0.0	0.0
			Nonresident	1.29	6	0	1	0	0	6.0	5.3	0.0	10.0	0.0	0.0
N Fk Teton River	Teton	4-144000-01	Total	1.33	2	1	0	0	0	3.3	3.0	4.0	0.0	0.0	0.0
			Resident	1.33	2	1	0	0	0	3.3	3.0	4.0	0.0	0.0	0.0
			Nonresident	0.00	0	0	0	0	0	0.0	0.0	0.0	0.0	0.0	0.0
N Fk Trout Creek	Mineral	2-055328-01	Total	1.00	1	0	0	0	0	10.0	10.0	0.0	0.0	0.0	0.0
			Resident	1.00	1	0	0	0	0	10.0	10.0	0.0	0.0	0.0	0.0
			Nonresident	0.00	0	0	0	0	0	0.0	0.0	0.0	0.0	0.0	0.0
Nelson Creek	McCone	6-162650-02	Total	1.00	1	0	0	0	0	1.0	1.0	0.0	0.0	0.0	0.0
			Resident	1.00	1	0	0	0	0	1.0	1.0	0.0	0.0	0.0	0.0
			Nonresident	0.00	0	0	0	0	0	0.0	0.0	0.0	0.0	0.0	0.0



Montana Fish, Wildlife and Parks
 Angler Crowding Ratings Sorted Alphabetically

For The Entire Year

March, 2001 Through February, 2002

Water Name	County	Water Code	Residency	Crowding Ratings					Avg Number of People Seen						
				sparse - - - - crowded					sparse - - - - crowded						
				Avg.	1's	2's	3's	4's	5's	Avg.	1's	2's	3's	4's	5's
Nelson Reservoir	Phillips	6-156480-06	Total	2.33	14	16	18	4	2	22.8	19.1	16.3	29.3	22.0	43.0
			Resident	2.27	14	15	17	4	1	22.8	19.1	16.5	28.1	22.0	80.0
			Nonresident	3.33	0	1	1	0	1	22.7	0.0	12.0	50.0	0.0	6.0
Nelson Reservoir	Sheridan	6-167192-07	Total	1.50	1	1	0	0	0	3.5	0.0	7.0	0.0	0.0	0.0
			Resident	1.50	1	1	0	0	0	3.5	0.0	7.0	0.0	0.0	0.0
			Nonresident	0.00	0	0	0	0	0	0.0	0.0	0.0	0.0	0.0	0.0
Nelson Spring Creek	Park	3-224305-01	Total	1.00	5	0	0	0	0	2.2	2.2	0.0	0.0	0.0	0.0
			Resident	0.00	0	0	0	0	0	0.0	0.0	0.0	0.0	0.0	0.0
			Nonresident	1.00	5	0	0	0	0	2.2	2.2	0.0	0.0	0.0	0.0
Nevada Creek	Powell	2-043900-01	Total	1.67	2	0	1	0	0	5.0	5.5	0.0	4.0	0.0	0.0
			Resident	1.67	2	0	1	0	0	5.0	5.5	0.0	4.0	0.0	0.0
			Nonresident	0.00	0	0	0	0	0	0.0	0.0	0.0	0.0	0.0	0.0
Nevada Lake	Powell	2-047020-05	Total	1.00	6	0	0	0	0	5.3	5.3	0.0	0.0	0.0	0.0
			Resident	1.00	5	0	0	0	0	6.4	6.4	0.0	0.0	0.0	0.0
			Nonresident	1.00	1	0	0	0	0	0.0	0.0	0.0	0.0	0.0	0.0
Newlan Creek	Meagher	4-175200-01	Total	1.00	2	0	0	0	0	0.5	0.5	0.0	0.0	0.0	0.0
			Resident	1.00	2	0	0	0	0	0.5	0.5	0.0	0.0	0.0	0.0
			Nonresident	0.00	0	0	0	0	0	0.0	0.0	0.0	0.0	0.0	0.0
Newlan Creek Reservoir	Meagher	4-179330-05	Total	1.69	23	7	7	2	0	16.7	5.2	23.9	40.7	40.0	0.0
			Resident	1.70	22	6	7	2	0	16.7	5.2	22.8	40.7	40.0	0.0
			Nonresident	1.50	1	1	0	0	0	17.5	5.0	30.0	0.0	0.0	0.0
Nez Perce Creek	Madison	3-024200-01	Total	1.00	1	0	0	0	0	2.0	2.0	0.0	0.0	0.0	0.0
			Resident	1.00	1	0	0	0	0	2.0	2.0	0.0	0.0	0.0	0.0
			Nonresident	0.00	0	0	0	0	0	0.0	0.0	0.0	0.0	0.0	0.0
Nilan Reservoir	Lewis & Clark	4-207900-05	Total	1.86	30	16	7	3	3	18.1	7.3	11.8	8.1	28.3	171.7
			Resident	1.88	25	14	4	3	3	20.3	7.8	12.1	8.0	28.3	171.7
			Nonresident	1.80	5	2	3	0	0	6.9	5.2	9.0	8.3	0.0	0.0



Montana Fish, Wildlife and Parks
 Angler Crowding Ratings Sorted Alphabetically

For The Entire Year

March, 2001 Through February, 2002

Water Name	County	Water Code	Residency	Crowding Ratings					Avg Number of People Seen													
				Avg.	1's	2's	3's	4's	5's	Avg.	1's	2's	3's	4's	5's							
Ninemile Creek	Missoula	2-055168-01	Total	1.00	4	0	0	0	0	0	0	0	0	0	0	0	0	0	0	0		
			Resident	1.00	3	0	0	0	0	0	0	0	0	0	0	0	0	0	0	0	0	
			Nonresident	1.00	1	0	0	0	0	0	0	0	0	0	0	0	0	0	0	0	0	
Ninepipe Reservoir	Lake	1-078100-06	Total	1.27	9	1	1	0	0	0	0	0	0	0	0	0	0	0	0	0	0	
			Resident	1.27	9	1	1	0	0	0	0	0	0	0	0	0	0	0	0	0	0	0
			Nonresident	0.00	0	0	0	0	0	0	0	0	0	0	0	0	0	0	0	0	0	0
No Tellum Reservoir	Flathead	1-078128-05	Total	1.00	1	0	0	0	0	0	0	0	0	0	0	0	0	0	0	0	0	
			Resident	0.00	0	0	0	0	0	0	0	0	0	0	0	0	0	0	0	0	0	0
			Nonresident	1.00	1	0	0	0	0	0	0	0	0	0	0	0	0	0	0	0	0	0
North Meadow Creek	Madison	3-134360-01	Total	1.00	1	0	0	0	0	0	0	0	0	0	0	0	0	0	0	0	0	
			Resident	1.00	1	0	0	0	0	0	0	0	0	0	0	0	0	0	0	0	0	0
			Nonresident	0.00	0	0	0	0	0	0	0	0	0	0	0	0	0	0	0	0	0	0
Notch Creek	Ravalli	2-034475-10	Total	2.00	0	1	0	0	0	0	0	0	0	0	0	0	0	0	0	0	0	
			Resident	2.00	0	1	0	0	0	0	0	0	0	0	0	0	0	0	0	0	0	0
			Nonresident	0.00	0	0	0	0	0	0	0	0	0	0	0	0	0	0	0	0	0	0
Noxon Rapids Reservoir	Sanders	1-059328-05	Total	1.65	56	22	12	4	1	1	1	1	1	1	1	1	1	1	1	1		
			Resident	1.79	36	16	11	4	1	1	1	1	1	1	1	1	1	1	1	1	1	
			Nonresident	1.30	20	6	1	0	0	0	0	0	0	0	0	0	0	0	0	0	0	0
O'Brien Creek	Lincoln	1-114820-01	Total	1.00	2	0	0	0	0	0	0	0	0	0	0	0	0	0	0	0	0	
			Resident	1.00	2	0	0	0	0	0	0	0	0	0	0	0	0	0	0	0	0	0
			Nonresident	0.00	0	0	0	0	0	0	0	0	0	0	0	0	0	0	0	0	0	0
Odell Creek	Beaverhead	3-024375-01	Total	2.00	0	1	0	0	0	0	0	0	0	0	0	0	0	0	0	0	0	
			Resident	2.00	0	1	0	0	0	0	0	0	0	0	0	0	0	0	0	0	0	0
			Nonresident	0.00	0	0	0	0	0	0	0	0	0	0	0	0	0	0	0	0	0	0
O'Dell Creek	Madison	3-134400-01	Total	1.00	4	0	0	0	0	0	0	0	0	0	0	0	0	0	0	0	0	
			Resident	1.00	2	0	0	0	0	0	0	0	0	0	0	0	0	0	0	0	0	0
			Nonresident	1.00	2	0	0	0	0	0	0	0	0	0	0	0	0	0	0	0	0	0



Montana Fish, Wildlife and Parks
 Angler Crowding Ratings Sorted Alphabetically
 For The Entire Year
 March, 2001 Through February, 2002

Water Name	County	Water Code	Residency	Crowding Ratings					Avg Number of People Seen						
				Avg.	1's	2's	3's	4's	5's	Avg.	1's	2's	3's	4's	5's
O'Fallon Creek	Prairie/Fallon/Carter/Cu	7-210700-02	Total	1.00	1	0	0	0	0	0.0	0.0	0.0	0.0	0.0	0.0
			Resident	1.00	1	0	0	0	0	0.0	0.0	0.0	0.0	0.0	0.0
			Nonresident	0.00	0	0	0	0	0	0.0	0.0	0.0	0.0	0.0	0.0
Oil Pump Reservoir	Dawson	7-216238-07	Total	4.00	0	0	0	1	0	4.0	0.0	0.0	0.0	4.0	0.0
			Resident	4.00	0	0	0	1	0	4.0	0.0	0.0	0.0	4.0	0.0
			Nonresident	0.00	0	0	0	0	0	0.0	0.0	0.0	0.0	0.0	0.0
O'Juel Reservoir	Valley	6-156570-07	Total	1.00	4	0	0	0	0	5.8	5.8	0.0	0.0	0.0	0.0
			Resident	1.00	4	0	0	0	0	5.8	5.8	0.0	0.0	0.0	0.0
			Nonresident	0.00	0	0	0	0	0	0.0	0.0	0.0	0.0	0.0	0.0
Old Tim Creek	Beaverhead	3-024400-01	Total	1.00	1	0	0	0	0	0.0	0.0	0.0	0.0	0.0	0.0
			Resident	1.00	1	0	0	0	0	0.0	0.0	0.0	0.0	0.0	0.0
			Nonresident	0.00	0	0	0	0	0	0.0	0.0	0.0	0.0	0.0	0.0
Ontario Creek	Powell	2-064674-01	Total	1.00	3	0	0	0	0	0.0	0.0	0.0	0.0	0.0	0.0
			Resident	1.00	3	0	0	0	0	0.0	0.0	0.0	0.0	0.0	0.0
			Nonresident	0.00	0	0	0	0	0	0.0	0.0	0.0	0.0	0.0	0.0
Oregon Lake	Mineral	2-059343-03	Total	1.00	2	0	0	0	0	1.0	1.0	0.0	0.0	0.0	0.0
			Resident	1.00	2	0	0	0	0	1.0	1.0	0.0	0.0	0.0	0.0
			Nonresident	0.00	0	0	0	0	0	0.0	0.0	0.0	0.0	0.0	0.0
Oregon Lake	Mineral	2-059344-03	Total	1.50	1	1	0	0	0	1.0	0.0	2.0	0.0	0.0	0.0
			Resident	1.50	1	1	0	0	0	1.0	0.0	2.0	0.0	0.0	0.0
			Nonresident	0.00	0	0	0	0	0	0.0	0.0	0.0	0.0	0.0	0.0
Oregon Lake	Mineral	2-059345-03	Total	1.00	1	0	0	0	0	0.0	0.0	0.0	0.0	0.0	0.0
			Resident	1.00	1	0	0	0	0	0.0	0.0	0.0	0.0	0.0	0.0
			Nonresident	0.00	0	0	0	0	0	0.0	0.0	0.0	0.0	0.0	0.0
Otter Creek	Cascade/Judith Basin	4-175696-01	Total	1.00	2	0	0	0	0	0.5	0.5	0.0	0.0	0.0	0.0
			Resident	1.00	2	0	0	0	0	0.5	0.5	0.0	0.0	0.0	0.0
			Nonresident	0.00	0	0	0	0	0	0.0	0.0	0.0	0.0	0.0	0.0



Montana Fish, Wildlife and Parks
 Angler Crowding Ratings Sorted Alphabetically
 For The Entire Year
 March, 2001 Through February, 2002

Water Name	County	Water Code	Residency	Crowding Ratings					Avg Number of People Seen					
				Avg.	1's	2's	3's	4's	5's	Avg.	1's	2's	3's	4's
Otter Lake	Madison	3-138120-03	Total	1.00	1	0	0	0	0	0.0	0.0	0.0	0.0	0.0
			Resident	1.00	1	0	0	0	0	0.0	0.0	0.0	0.0	0.0
			Nonresident	0.00	0	0	0	0	0	0.0	0.0	0.0	0.0	0.0
Otter Lake	Carbon	5-228834-03	Total	1.00	1	0	0	0	0	3.0	3.0	0.0	0.0	0.0
			Resident	1.00	1	0	0	0	0	3.0	3.0	0.0	0.0	0.0
			Nonresident	0.00	0	0	0	0	0	0.0	0.0	0.0	0.0	0.0
Our Lake	Teton	4-148440-03	Total	2.75	1	1	1	0	1	9.3	5.0	6.0	6.0	20.0
			Resident	2.67	1	1	0	0	1	10.3	5.0	6.0	0.0	20.0
			Nonresident	3.00	0	0	1	0	0	6.0	0.0	0.0	6.0	0.0
Outlaw Lake	Sanders	1-059350-03	Total	1.00	1	0	0	0	0	0.0	0.0	0.0	0.0	0.0
			Resident	1.00	1	0	0	0	0	0.0	0.0	0.0	0.0	0.0
			Nonresident	0.00	0	0	0	0	0	0.0	0.0	0.0	0.0	0.0
Overwhich Creek	Ravalli	2-034575-01	Total	1.00	1	0	0	0	0	5.0	5.0	0.0	0.0	0.0
			Resident	0.00	0	0	0	0	0	0.0	0.0	0.0	0.0	0.0
			Nonresident	1.00	1	0	0	0	0	5.0	5.0	0.0	0.0	0.0
Ovis Lake	Park	5-228848-03	Total	1.33	2	1	0	0	0	2.7	1.5	5.0	0.0	0.0
			Resident	1.00	1	0	0	0	0	1.0	1.0	0.0	0.0	0.0
			Nonresident	1.50	1	1	0	0	0	3.5	2.0	5.0	0.0	0.0
Owl Creek	Missoula	2-044110-01	Total	1.00	1	0	0	0	0	5.0	5.0	0.0	0.0	0.0
			Resident	1.00	1	0	0	0	0	5.0	5.0	0.0	0.0	0.0
			Nonresident	0.00	0	0	0	0	0	0.0	0.0	0.0	0.0	0.0
Owl Creek	Missoula	1-073340-01	Total	1.00	1	0	0	0	0	0.0	0.0	0.0	0.0	0.0
			Resident	1.00	1	0	0	0	0	0.0	0.0	0.0	0.0	0.0
			Nonresident	0.00	0	0	0	0	0	0.0	0.0	0.0	0.0	0.0
Owl Lake	Sweet Grass	5-228849-03	Total	3.00	0	0	0	1	0	5.0	0.0	0.0	5.0	0.0
			Resident	3.00	0	0	0	1	0	5.0	0.0	0.0	5.0	0.0
			Nonresident	0.00	0	0	0	0	0	0.0	0.0	0.0	0.0	0.0



Montana Fish, Wildlife and Parks
 Angler Crowding Ratings Sorted Alphabetically

For The Entire Year
 March, 2001 Through February, 2002

Water Name	County	Water Code	Residency	Crowding Ratings					Avg Number of People Seen						
				Avg.	1's	2's	3's	4's	5's	Avg.	1's	2's	3's	4's	5's
Pablo Reservoir	Lake	1-078160-06	Total	1.83	2	3	1	0	0	12.0	19.5	8.3	8.0	0.0	0.0
			Resident	1.60	2	3	0	0	0	12.8	19.5	8.3	0.0	0.0	0.0
			Nonresident	3.00	0	0	1	0	0	8.0	0.0	0.0	8.0	0.0	0.0
Packer Creek	Mineral	2-055424-10	Total	1.00	1	0	0	0	0	0.0	0.0	0.0	0.0	0.0	0.0
			Resident	0.00	0	0	0	0	0	0.0	0.0	0.0	0.0	0.0	0.0
			Nonresident	1.00	1	0	0	0	0	0.0	0.0	0.0	0.0	0.0	0.0
Painted Rocks Lake	Ravalli	2-038750-05	Total	1.00	5	0	0	0	0	1.8	1.8	0.0	0.0	0.0	0.0
			Resident	1.00	3	0	0	0	0	2.3	2.3	0.0	0.0	0.0	0.0
			Nonresident	1.00	2	0	0	0	0	1.0	1.0	0.0	0.0	0.0	0.0
Paleface Reservoir	Phillips	6-167399-07	Total	1.00	2	0	0	0	0	0.0	0.0	0.0	0.0	0.0	0.0
			Resident	1.00	2	0	0	0	0	0.0	0.0	0.0	0.0	0.0	0.0
			Nonresident	0.00	0	0	0	0	0	0.0	0.0	0.0	0.0	0.0	0.0
Park Lake	Jefferson	3-179376-03	Total	2.74	4	5	6	0	4	22.2	11.3	19.2	19.7	0.0	40.5
			Resident	2.71	3	5	6	0	3	16.7	6.7	19.2	19.7	0.0	16.7
			Nonresident	3.00	1	0	0	0	1	68.5	25.0	0.0	0.0	0.0	112.0
Parsell Pond	Liberty	4-156578-08	Total	1.00	1	0	0	0	0	0.0	0.0	0.0	0.0	0.0	0.0
			Resident	1.00	1	0	0	0	0	0.0	0.0	0.0	0.0	0.0	0.0
			Nonresident	0.00	0	0	0	0	0	0.0	0.0	0.0	0.0	0.0	0.0
Pauline Creek	Sanders	1-073400-10	Total	2.00	0	1	0	0	0	5.0	0.0	5.0	0.0	0.0	0.0
			Resident	2.00	0	1	0	0	0	5.0	0.0	5.0	0.0	0.0	0.0
			Nonresident	0.00	0	0	0	0	0	0.0	0.0	0.0	0.0	0.0	0.0
Paulo Reservoir	Valley	6-156598-08	Total	1.00	1	0	0	0	0	0.0	0.0	0.0	0.0	0.0	0.0
			Resident	1.00	1	0	0	0	0	0.0	0.0	0.0	0.0	0.0	0.0
			Nonresident	0.00	0	0	0	0	0	0.0	0.0	0.0	0.0	0.0	0.0
Pear Lake	Beaverhead	3-028725-03	Total	1.00	1	0	0	0	0	5.0	5.0	0.0	0.0	0.0	0.0
			Resident	1.00	1	0	0	0	0	5.0	5.0	0.0	0.0	0.0	0.0
			Nonresident	0.00	0	0	0	0	0	0.0	0.0	0.0	0.0	0.0	0.0



Montana Fish, Wildlife and Parks
 Angler Crowding Ratings Sorted Alphabetically

For The Entire Year
 March, 2001 Through February, 2002

Water Name	County	Water Code	Residency	Crowding Ratings					Avg Number of People Seen						
				Avg.	1's	2's	3's	4's	5's	Avg.	1's	2's	3's	4's	5's
Pearl Lake	Mineral	2-059360-20	Total	1.00	1	0	0	0	0	0.0	0.0	0.0	0.0	0.0	0.0
			Resident	1.00	1	0	0	0	0	0.0	0.0	0.0	0.0	0.0	0.0
			Nonresident	0.00	0	0	0	0	0	0.0	0.0	0.0	0.0	0.0	0.0
Pelican Point Gravel Pits	Cascade	4-179394-08	Total	1.00	1	0	0	0	0	8.0	8.0	0.0	0.0	0.0	0.0
			Resident	1.00	1	0	0	0	0	8.0	8.0	0.0	0.0	0.0	0.0
			Nonresident	0.00	0	0	0	0	0	0.0	0.0	0.0	0.0	0.0	0.0
Peters Pond	Fergus	4-167560-30	Total	1.00	1	0	0	0	0	0.0	0.0	0.0	0.0	0.0	0.0
			Resident	1.00	1	0	0	0	0	0.0	0.0	0.0	0.0	0.0	0.0
			Nonresident	0.00	0	0	0	0	0	0.0	0.0	0.0	0.0	0.0	0.0
Peterson Creek	Flathead	1-073420-01	Total	1.00	1	0	0	0	0	3.0	3.0	0.0	0.0	0.0	0.0
			Resident	1.00	1	0	0	0	0	3.0	3.0	0.0	0.0	0.0	0.0
			Nonresident	0.00	0	0	0	0	0	0.0	0.0	0.0	0.0	0.0	0.0
Peterson Creek	Flathead	1-073422-01	Total	2.00	0	1	0	0	0	4.0	0.0	4.0	0.0	0.0	0.0
			Resident	2.00	0	1	0	0	0	4.0	0.0	4.0	0.0	0.0	0.0
			Nonresident	0.00	0	0	0	0	0	0.0	0.0	0.0	0.0	0.0	0.0
Peterson Lake	Beaverhead	3-028750-03	Total	1.00	1	0	0	0	0	2.0	2.0	0.0	0.0	0.0	0.0
			Resident	1.00	1	0	0	0	0	2.0	2.0	0.0	0.0	0.0	0.0
			Nonresident	0.00	0	0	0	0	0	0.0	0.0	0.0	0.0	0.0	0.0
Peterson Lake	Flathead	1-078245-04	Total	1.00	1	0	0	0	0	2.0	2.0	0.0	0.0	0.0	0.0
			Resident	1.00	1	0	0	0	0	2.0	2.0	0.0	0.0	0.0	0.0
			Nonresident	0.00	0	0	0	0	0	0.0	0.0	0.0	0.0	0.0	0.0
Petrie Pond	Blaine	6-156605-07	Total	1.00	1	0	0	0	0	0.0	0.0	0.0	0.0	0.0	0.0
			Resident	1.00	1	0	0	0	0	0.0	0.0	0.0	0.0	0.0	0.0
			Nonresident	0.00	0	0	0	0	0	0.0	0.0	0.0	0.0	0.0	0.0
Petrolia Reservoir	Petroleum	4-188720-06	Total	2.33	0	2	1	0	0	5.7	0.0	4.0	9.0	0.0	0.0
			Resident	2.33	0	2	1	0	0	5.7	0.0	4.0	9.0	0.0	0.0
			Nonresident	0.00	0	0	0	0	0	0.0	0.0	0.0	0.0	0.0	0.0



Montana Fish, Wildlife and Parks
 Angler Crowding Ratings Sorted Alphabetically

For The Entire Year
 March, 2001 Through February, 2002

Water Name	County	Water Code	Residency	Crowding Ratings					Avg Number of People Seen						
				Avg.	1's	2's	3's	4's	5's	Avg.	1's	2's	3's	4's	5's
Pettengill Creek	Beaverhead	3-024500-01	Total	1.00	1	0	0	0	0	0.0	0.0	0.0	0.0	0.0	0.0
			Resident	1.00	1	0	0	0	0	0.0	0.0	0.0	0.0	0.0	0.0
			Nonresident	0.00	0	0	0	0	0	0.0	0.0	0.0	0.0	0.0	0.0
Petty Creek	Missoula	2-055552-01	Total	1.00	3	0	0	0	0	1.7	1.7	0.0	0.0	0.0	0.0
			Resident	1.00	2	0	0	0	0	2.5	2.5	0.0	0.0	0.0	0.0
			Nonresident	1.00	1	0	0	0	0	0.0	0.0	0.0	0.0	0.0	0.0
Petty Creek	Lewis & Clark	4-204650-01	Total	1.00	2	0	0	0	0	1.0	1.0	0.0	0.0	0.0	0.0
			Resident	1.00	2	0	0	0	0	1.0	1.0	0.0	0.0	0.0	0.0
			Nonresident	0.00	0	0	0	0	0	0.0	0.0	0.0	0.0	0.0	0.0
Phillips Creek	Teton/Pondera	4-144120-01	Total	1.00	1	0	0	0	0	0.0	0.0	0.0	0.0	0.0	0.0
			Resident	1.00	1	0	0	0	0	0.0	0.0	0.0	0.0	0.0	0.0
			Nonresident	0.00	0	0	0	0	0	0.0	0.0	0.0	0.0	0.0	0.0
Phills Lake	Lincoln	1-119375-03	Total	1.00	1	0	0	0	0	3.0	3.0	0.0	0.0	0.0	0.0
			Resident	1.00	1	0	0	0	0	3.0	3.0	0.0	0.0	0.0	0.0
			Nonresident	0.00	0	0	0	0	0	0.0	0.0	0.0	0.0	0.0	0.0
Pig Creek	Meagher	4-184950-19	Total	1.00	1	0	0	0	0	0.0	0.0	0.0	0.0	0.0	0.0
			Resident	0.00	0	0	0	0	0	0.0	0.0	0.0	0.0	0.0	0.0
			Nonresident	1.00	1	0	0	0	0	0.0	0.0	0.0	0.0	0.0	0.0
Pike Creek	Fergus	4-162740-02	Total	2.00	0	1	0	0	0	10.0	0.0	10.0	0.0	0.0	0.0
			Resident	0.00	0	0	0	0	0	0.0	0.0	0.0	0.0	0.0	0.0
			Nonresident	2.00	0	1	0	0	0	10.0	0.0	10.0	0.0	0.0	0.0
Pike Lake	Glacier	4-191300-04	Total	1.00	2	0	0	0	0	9.0	9.0	0.0	0.0	0.0	0.0
			Resident	1.00	2	0	0	0	0	9.0	9.0	0.0	0.0	0.0	0.0
			Nonresident	0.00	0	0	0	0	0	0.0	0.0	0.0	0.0	0.0	0.0
Pilgrim Creek	Cascade	4-175888-01	Total	1.00	1	0	0	0	0	4.0	4.0	0.0	0.0	0.0	0.0
			Resident	1.00	1	0	0	0	0	4.0	4.0	0.0	0.0	0.0	0.0
			Nonresident	0.00	0	0	0	0	0	0.0	0.0	0.0	0.0	0.0	0.0



Montana Fish, Wildlife and Parks
 Angler Crowding Ratings Sorted Alphabetically
 For The Entire Year
 March, 2001 Through February, 2002

Water Name	County	Water Code	Residency	Crowding Ratings					Avg Number of People Seen												
				Avg.	1's	2's	3's	4's	5's	Avg.	1's	2's	3's	4's	5's						
Pine Creek	Gallatin	3-094522-10	Total	1.50	1	1	0	0	0	0	0	0	0	0	0	0	0	0	0	0	
			Resident	0.00	0	0	0	0	0	0	0	0	0	0	0	0	0	0	0	0	0
			Nonresident	1.50	1	1	0	0	0	0	0	0	0	0	0	0	0	0	0	0	0
Pine Creek	Park	3-224663-01	Total	1.00	1	0	0	0	0	0	0	0	0	0	0	0	0	0	0	0	
			Resident	1.00	1	0	0	0	0	0	0	0	0	0	0	0	0	0	0	0	0
			Nonresident	0.00	0	0	0	0	0	0	0	0	0	0	0	0	0	0	0	0	0
Pine Creek Lake	Park	3-228904-03	Total	2.33	0	2	1	0	0	0	0	0	0	0	0	0	0	0	0	0	
			Resident	2.33	0	2	1	0	0	0	0	0	0	0	0	0	0	0	0	0	0
			Nonresident	0.00	0	0	0	0	0	0	0	0	0	0	0	0	0	0	0	0	0
Pinkham Creek	Lincoln	1-115140-01	Total	1.00	3	0	0	0	0	0	0	0	0	0	0	0	0	0	0	0	
			Resident	1.00	2	0	0	0	0	0	0	0	0	0	0	0	0	0	0	0	0
			Nonresident	1.00	1	0	0	0	0	0	0	0	0	0	0	0	0	0	0	0	0
Pintlar Creek	Beaverhead	3-024550-01	Total	2.00	2	0	2	0	0	0	0	0	0	0	0	0	0	0	0	0	
			Resident	2.00	2	0	2	0	0	0	0	0	0	0	0	0	0	0	0	0	0
			Nonresident	0.00	0	0	0	0	0	0	0	0	0	0	0	0	0	0	0	0	0
Pintlar Lake	Beaverhead	3-028800-03	Total	1.80	4	0	0	0	0	0	0	0	0	0	0	0	0	0	0	0	
			Resident	3.00	1	0	0	0	0	0	0	0	0	0	0	0	0	0	0	0	0
			Nonresident	1.00	3	0	0	0	0	0	0	0	0	0	0	0	0	0	0	0	0
Pipe Creek	Lincoln	1-115160-01	Total	2.00	2	0	2	0	0	0	0	0	0	0	0	0	0	0	0	0	
			Resident	2.00	2	0	2	0	0	0	0	0	0	0	0	0	0	0	0	0	0
			Nonresident	0.00	0	0	0	0	0	0	0	0	0	0	0	0	0	0	0	0	0
Piper Creek	Lake	1-073440-01	Total	1.00	1	0	0	0	0	0	0	0	0	0	0	0	0	0	0	0	
			Resident	1.00	1	0	0	0	0	0	0	0	0	0	0	0	0	0	0	0	0
			Nonresident	0.00	0	0	0	0	0	0	0	0	0	0	0	0	0	0	0	0	0
Piquett Creek	Ravalli	2-034700-01	Total	1.00	1	0	0	0	0	0	0	0	0	0	0	0	0	0	0	0	
			Resident	1.00	1	0	0	0	0	0	0	0	0	0	0	0	0	0	0	0	0
			Nonresident	0.00	0	0	0	0	0	0	0	0	0	0	0	0	0	0	0	0	0



Montana Fish, Wildlife and Parks
 Angler Crowding Ratings Sorted Alphabetically

For The Entire Year

March, 2001 Through February, 2002

Water Name	County	Water Code	Residency	Crowding Ratings					Avg Number of People Seen						
				Avg.	1's	2's	3's	4's	5's	Avg.	1's	2's	3's	4's	5's
Pishkun Reservoir	Teton	4-207950-05	Total	1.71	15	15	3	1	0	9.9	7.2	12.8	6.0	17.0	0.0
			Resident	1.73	14	15	3	1	0	9.8	6.8	12.8	6.0	17.0	0.0
			Nonresident	1.00	1	0	0	0	0	13.0	13.0	0.0	0.0	0.0	0.0
Placid Lake	Missoula	2-047140-03	Total	2.78	5	8	7	2	5	28.7	15.0	20.5	35.3	40.0	42.0
			Resident	2.72	5	7	7	2	4	29.0	15.0	16.3	35.3	40.0	52.5
			Nonresident	3.50	0	1	0	0	1	25.0	0.0	50.0	0.0	0.0	0.0
Placid Lake	Stillwater	5-228918-03	Total	3.00	0	0	1	0	0	0.0	0.0	0.0	0.0	0.0	0.0
			Resident	3.00	0	0	1	0	0	0.0	0.0	0.0	0.0	0.0	0.0
			Nonresident	0.00	0	0	0	0	0	0.0	0.0	0.0	0.0	0.0	0.0
Pleasant Valley	Lincoln/Flathead	1-115180-01	Total	1.00	1	0	0	0	0	0.0	0.0	0.0	0.0	0.0	0.0
			Resident	1.00	1	0	0	0	0	0.0	0.0	0.0	0.0	0.0	0.0
			Nonresident	0.00	0	0	0	0	0	0.0	0.0	0.0	0.0	0.0	0.0
Plume Creek	Flathead	1-073480-01	Total	1.00	1	0	0	0	0	0.0	0.0	0.0	0.0	0.0	0.0
			Resident	1.00	1	0	0	0	0	0.0	0.0	0.0	0.0	0.0	0.0
			Nonresident	0.00	0	0	0	0	0	0.0	0.0	0.0	0.0	0.0	0.0
Plunkett Lake	Broadwater	3-179396-07	Total	1.00	1	0	0	0	0	5.0	5.0	0.0	0.0	0.0	0.0
			Resident	1.00	1	0	0	0	0	5.0	5.0	0.0	0.0	0.0	0.0
			Nonresident	0.00	0	0	0	0	0	0.0	0.0	0.0	0.0	0.0	0.0
Poindexter Slough	Beaverhead	3-015890-01	Total	2.17	6	2	1	2	1	4.4	2.5	2.0	11.0	8.0	7.0
			Resident	1.71	4	2	0	1	0	3.4	3.5	2.0	0.0	6.0	0.0
			Nonresident	2.80	2	0	1	1	1	5.8	0.5	0.0	11.0	10.0	7.0
Polaris Lake	Beaverhead	3-019330-03	Total	1.00	1	0	0	0	0	0.0	0.0	0.0	0.0	0.0	0.0
			Resident	1.00	1	0	0	0	0	0.0	0.0	0.0	0.0	0.0	0.0
			Nonresident	0.00	0	0	0	0	0	0.0	0.0	0.0	0.0	0.0	0.0
Pony Lake	Lake	1-078300-03	Total	1.00	2	0	0	0	0	3.0	3.0	0.0	0.0	0.0	0.0
			Resident	1.00	1	0	0	0	0	3.0	3.0	0.0	0.0	0.0	0.0
			Nonresident	1.00	1	0	0	0	0	3.0	3.0	0.0	0.0	0.0	0.0



Montana Fish, Wildlife and Parks
 Angler Crowding Ratings Sorted Alphabetically

For The Entire Year

March, 2001 Through February, 2002

Water Name	County	Water Code	Residency	Crowding Ratings					Avg Number of People Seen						
				Avg.	1's	2's	3's	4's	5's	Avg.	1's	2's	3's	4's	5's
Poorman Creek	Lewis & Clark	2-044260-01	Total	1.00	1	0	0	0	0	0.0	0.0	0.0	0.0	0.0	0.0
			Resident	1.00	1	0	0	0	0	0.0	0.0	0.0	0.0	0.0	0.0
			Nonresident	0.00	0	0	0	0	0	0.0	0.0	0.0	0.0	0.0	0.0
Poplar River Sec 01	Daniels/Roosevelt	6-162820-02	Total	1.38	6	1	1	0	0	1.3	1.0	3.0	1.0	0.0	0.0
			Resident	1.38	6	1	1	0	0	1.3	1.0	3.0	1.0	0.0	0.0
			Nonresident	0.00	0	0	0	0	0	0.0	0.0	0.0	0.0	0.0	0.0
Porcupine Creek	Gallatin	3-094598-01	Total	1.00	1	0	0	0	0	0.0	0.0	0.0	0.0	0.0	0.0
			Resident	1.00	1	0	0	0	0	0.0	0.0	0.0	0.0	0.0	0.0
			Nonresident	0.00	0	0	0	0	0	0.0	0.0	0.0	0.0	0.0	0.0
Pot Hole Lakes	Flathead	1-078320-03	Total	1.00	1	0	0	0	0	5.0	5.0	0.0	0.0	0.0	0.0
			Resident	1.00	1	0	0	0	0	5.0	5.0	0.0	0.0	0.0	0.0
			Nonresident	0.00	0	0	0	0	0	0.0	0.0	0.0	0.0	0.0	0.0
Potter Creek	Park	3-224760-10	Total	1.00	1	0	0	0	0	0.0	0.0	0.0	0.0	0.0	0.0
			Resident	1.00	1	0	0	0	0	0.0	0.0	0.0	0.0	0.0	0.0
			Nonresident	0.00	0	0	0	0	0	0.0	0.0	0.0	0.0	0.0	0.0
Potts Reservoir	Rosebud	7-217302-07	Total	1.00	2	0	0	0	0	2.0	2.0	0.0	0.0	0.0	0.0
			Resident	1.00	2	0	0	0	0	2.0	2.0	0.0	0.0	0.0	0.0
			Nonresident	0.00	0	0	0	0	0	0.0	0.0	0.0	0.0	0.0	0.0
Powder River	Powder River/Custer	7-210750-02	Total	1.50	2	2	0	0	0	4.3	0.0	8.5	0.0	0.0	0.0
			Resident	1.67	1	2	0	0	0	5.7	0.0	8.5	0.0	0.0	0.0
			Nonresident	1.00	1	0	0	0	0	0.0	0.0	0.0	0.0	0.0	0.0
Pr 018 Reservoir	Phillips	6-157040-20	Total	1.00	1	0	0	0	0	1.0	1.0	0.0	0.0	0.0	0.0
			Resident	1.00	1	0	0	0	0	1.0	1.0	0.0	0.0	0.0	0.0
			Nonresident	0.00	0	0	0	0	0	0.0	0.0	0.0	0.0	0.0	0.0
Pr 020 Reservoir	Phillips	6-167780-20	Total	1.00	1	0	0	0	0	0.0	0.0	0.0	0.0	0.0	0.0
			Resident	1.00	1	0	0	0	0	0.0	0.0	0.0	0.0	0.0	0.0
			Nonresident	0.00	0	0	0	0	0	0.0	0.0	0.0	0.0	0.0	0.0



Montana Fish, Wildlife and Parks
 Angler Crowding Ratings Sorted Alphabetically
 For The Entire Year
 March, 2001 Through February, 2002

Water Name	County	Water Code	Residency	Crowding Ratings					Avg Number of People Seen						
				sparse - - - - crowded					sparse - - - - crowded						
				Avg.	1's	2's	3's	4's	5's	Avg.	1's	2's	3's	4's	5's
Prickly Pear Creek	Lewis & Clark	3-176032-01	Total	1.19	18	2	1	0	0	1.3	1.1	2.5	3.0	0.0	0.0
			Resident	1.19	18	2	1	0	0	1.3	1.1	2.5	3.0	0.0	0.0
			Nonresident	0.00	0	0	0	0	0	0.0	0.0	0.0	0.0	0.0	0.0
Prospect Creek	Sanders	1-055648-01	Total	2.50	1	1	1	1	0	1.3	0.0	3.0	2.0	0.0	0.0
			Resident	2.33	1	1	0	1	0	1.0	0.0	3.0	0.0	0.0	0.0
			Nonresident	3.00	0	0	1	0	0	2.0	0.0	0.0	2.0	0.0	0.0
Prospect Gulch	Mineral	2-055664-10	Total	3.00	0	0	1	0	0	3.0	0.0	0.0	3.0	0.0	0.0
			Resident	3.00	0	0	1	0	0	3.0	0.0	0.0	3.0	0.0	0.0
			Nonresident	0.00	0	0	0	0	0	0.0	0.0	0.0	0.0	0.0	0.0
Pryor Creek Sec 01	Yellowstone	5-224802-01	Total	1.00	1	0	0	0	0	4.0	4.0	0.0	0.0	0.0	0.0
			Resident	1.00	1	0	0	0	0	4.0	4.0	0.0	0.0	0.0	0.0
			Nonresident	0.00	0	0	0	0	0	0.0	0.0	0.0	0.0	0.0	0.0
Pumpkin Creek	Custer	7-210800-02	Total	1.00	1	0	0	0	0	2.0	2.0	0.0	0.0	0.0	0.0
			Resident	1.00	1	0	0	0	0	2.0	2.0	0.0	0.0	0.0	0.0
			Nonresident	0.00	0	0	0	0	0	0.0	0.0	0.0	0.0	0.0	0.0
Pyramid Lake	Powell	1-089520-03	Total	1.00	1	0	0	0	0	7.0	7.0	0.0	0.0	0.0	0.0
			Resident	1.00	1	0	0	0	0	7.0	7.0	0.0	0.0	0.0	0.0
			Nonresident	0.00	0	0	0	0	0	0.0	0.0	0.0	0.0	0.0	0.0
Quartz Creek	Jefferson	3-176064-01	Total	1.00	1	0	0	0	0	0.0	0.0	0.0	0.0	0.0	0.0
			Resident	1.00	1	0	0	0	0	0.0	0.0	0.0	0.0	0.0	0.0
			Nonresident	0.00	0	0	0	0	0	0.0	0.0	0.0	0.0	0.0	0.0
Quartz Lake	Sanders	1-059384-03	Total	1.00	2	0	0	0	0	2.5	2.5	0.0	0.0	0.0	0.0
			Resident	1.00	2	0	0	0	0	2.5	2.5	0.0	0.0	0.0	0.0
			Nonresident	0.00	0	0	0	0	0	0.0	0.0	0.0	0.0	0.0	0.0
Racetrack Creek	Powell	2-065073-01	Total	3.00	1	0	0	0	2	7.7	3.0	0.0	0.0	10.0	0.0
			Resident	4.00	0	0	0	0	2	10.0	0.0	0.0	0.0	10.0	0.0
			Nonresident	1.00	1	0	0	0	0	3.0	3.0	0.0	0.0	0.0	0.0



Montana Fish, Wildlife and Parks
 Angler Crowding Ratings Sorted Alphabetically
 For The Entire Year
 March, 2001 Through February, 2002

Water Name	County	Water Code	Residency	Crowding Ratings					Avg Number of People Seen						
				Avg.	1's	2's	3's	4's	5's	Avg.	1's	2's	3's	4's	5's
Racetrack Lake	Granite	2-069044-03	Total	2.00	2	1	0	1	0	8.3	2.0	5.0	0.0	24.0	0.0
			Resident	2.00	2	1	0	1	0	8.3	2.0	5.0	0.0	24.0	0.0
			Nonresident	0.00	0	0	0	0	0	0.0	0.0	0.0	0.0	0.0	0.0
Rainbow Dam	Cascade	4-179424-05	Total	1.00	1	0	0	0	0	3.0	3.0	0.0	0.0	0.0	0.0
			Resident	1.00	1	0	0	0	0	3.0	3.0	0.0	0.0	0.0	0.0
			Nonresident	0.00	0	0	0	0	0	0.0	0.0	0.0	0.0	0.0	0.0
Rainbow Lake	Lincoln	1-059392-03	Total	2.50	2	0	1	0	1	2.8	0.5	0.0	0.0	0.0	10.0
			Resident	2.50	2	0	1	0	1	2.8	0.5	0.0	0.0	0.0	10.0
			Nonresident	0.00	0	0	0	0	0	0.0	0.0	0.0	0.0	0.0	0.0
Rainbow Lake	Sanders	1-059408-03	Total	2.00	1	1	1	0	0	7.0	2.0	15.0	4.0	0.0	0.0
			Resident	2.00	1	1	1	0	0	7.0	2.0	15.0	4.0	0.0	0.0
			Nonresident	0.00	0	0	0	0	0	0.0	0.0	0.0	0.0	0.0	0.0
Rainbow Lake	Flathead	1-078360-03	Total	1.00	1	0	0	0	0	4.0	4.0	0.0	0.0	0.0	0.0
			Resident	0.00	0	0	0	0	0	0.0	0.0	0.0	0.0	0.0	0.0
			Nonresident	1.00	1	0	0	0	0	4.0	4.0	0.0	0.0	0.0	0.0
Rainbow Lake	Lake	1-078380-03	Total	1.00	1	0	0	0	0	4.0	4.0	0.0	0.0	0.0	0.0
			Resident	1.00	1	0	0	0	0	4.0	4.0	0.0	0.0	0.0	0.0
			Nonresident	0.00	0	0	0	0	0	0.0	0.0	0.0	0.0	0.0	0.0
Rainbow Lake	Lincoln	1-119405-20	Total	1.00	1	0	0	0	0	6.0	6.0	0.0	0.0	0.0	0.0
			Resident	1.00	1	0	0	0	0	6.0	6.0	0.0	0.0	0.0	0.0
			Nonresident	0.00	0	0	0	0	0	0.0	0.0	0.0	0.0	0.0	0.0
Rainbow Lake	Carbon	5-228960-03	Total	1.67	2	0	1	0	0	2.0	0.0	0.0	6.0	0.0	0.0
			Resident	1.00	2	0	0	0	0	0.0	0.0	0.0	0.0	0.0	0.0
			Nonresident	3.00	0	0	1	0	0	6.0	0.0	0.0	6.0	0.0	0.0
Rainbow Lakes	Sweet Grass	5-228946-03	Total	1.00	3	0	0	0	0	1.0	1.0	0.0	0.0	0.0	0.0
			Resident	1.00	2	0	0	0	0	1.5	1.5	0.0	0.0	0.0	0.0
			Nonresident	1.00	1	0	0	0	0	0.0	0.0	0.0	0.0	0.0	0.0



Montana Fish, Wildlife and Parks
 Angler Crowding Ratings Sorted Alphabetically

For The Entire Year

March, 2001 Through February, 2002

Water Name	County	Water Code	Residency	Crowding Ratings					Avg Number of People Seen						
				Avg.	1's	2's	3's	4's	5's	Avg.	1's	2's	3's	4's	5's
Rainy Lake	Missoula	2-047170-03	Total	2.13	3	2	2	1	0	12.3	12.7	12.5	7.5	20.0	0.0
			Resident	2.13	3	2	2	1	0	12.3	12.7	12.5	7.5	20.0	0.0
			Nonresident	0.00	0	0	0	0	0	0.0	0.0	0.0	0.0	0.0	0.0
Rambler Creek	Flathead	1-085700-10	Total	1.67	2	0	1	0	0	6.0	7.5	0.0	3.0	0.0	0.0
			Resident	1.67	2	0	1	0	0	6.0	7.5	0.0	3.0	0.0	0.0
			Nonresident	0.00	0	0	0	0	0	0.0	0.0	0.0	0.0	0.0	0.0
Ramshorn Lake	Gallatin	3-099272-03	Total	1.50	1	1	0	0	0	5.5	8.0	3.0	0.0	0.0	0.0
			Resident	0.00	0	0	0	0	0	0.0	0.0	0.0	0.0	0.0	0.0
			Nonresident	1.50	1	1	0	0	0	5.5	8.0	3.0	0.0	0.0	0.0
Ranch Creek	Granite	2-065111-01	Total	1.00	1	0	0	0	0	1.0	1.0	0.0	0.0	0.0	0.0
			Resident	1.00	1	0	0	0	0	1.0	1.0	0.0	0.0	0.0	0.0
			Nonresident	0.00	0	0	0	0	0	0.0	0.0	0.0	0.0	0.0	0.0
Rat Lake	Gallatin	3-099310-03	Total	2.00	0	2	0	0	0	5.0	0.0	5.0	0.0	0.0	0.0
			Resident	2.00	0	2	0	0	0	5.0	0.0	5.0	0.0	0.0	0.0
			Nonresident	0.00	0	0	0	0	0	0.0	0.0	0.0	0.0	0.0	0.0
Rattlebone Lake	Lincoln	1-119430-04	Total	1.00	1	0	0	0	0	0.0	0.0	0.0	0.0	0.0	0.0
			Resident	1.00	1	0	0	0	0	0.0	0.0	0.0	0.0	0.0	0.0
			Nonresident	0.00	0	0	0	0	0	0.0	0.0	0.0	0.0	0.0	0.0
Rattlesnake Creek	Beaverhead	3-016120-01	Total	1.00	3	0	0	0	0	0.3	0.3	0.0	0.0	0.0	0.0
			Resident	1.00	2	0	0	0	0	0.0	0.0	0.0	0.0	0.0	0.0
			Nonresident	1.00	1	0	0	0	0	1.0	1.0	0.0	0.0	0.0	0.0
Rattlesnake Creek	Missoula	2-065149-01	Total	1.42	9	2	0	1	0	1.6	0.6	2.0	0.0	10.0	0.0
			Resident	1.18	9	2	0	0	0	0.8	0.6	2.0	0.0	0.0	0.0
			Nonresident	4.00	0	0	0	1	0	10.0	0.0	0.0	0.0	10.0	0.0
Red Lodge Creek	Carbon	5-224886-01	Total	1.11	8	1	0	0	0	0.3	0.1	2.0	0.0	0.0	0.0
			Resident	1.11	8	1	0	0	0	0.3	0.1	2.0	0.0	0.0	0.0
			Nonresident	0.00	0	0	0	0	0	0.0	0.0	0.0	0.0	0.0	0.0



Montana Fish, Wildlife and Parks
 Angler Crowding Ratings Sorted Alphabetically
 For The Entire Year
 March, 2001 Through February, 2002

Water Name	County	Water Code	Residency	Crowding Ratings					Avg Number of People Seen						
				Avg.	1's	2's	3's	4's	5's	Avg.	1's	2's	3's	4's	5's
Red Meadow Lake	Flathead	1-089540-03	Total	2.00	2	0	2	0	0	3.8	2.5	0.0	5.0	0.0	0.0
			Resident	2.00	2	0	2	0	0	3.8	2.5	0.0	5.0	0.0	0.0
			Nonresident	0.00	0	0	0	0	0	0.0	0.0	0.0	0.0	0.0	0.0
Red Rock Creek	Beaverhead	3-016180-01	Total	1.00	1	0	0	0	0	2.0	2.0	0.0	0.0	0.0	0.0
			Resident	0.00	0	0	0	0	0	0.0	0.0	0.0	0.0	0.0	0.0
			Nonresident	1.00	1	0	0	0	0	2.0	2.0	0.0	0.0	0.0	0.0
Red Rock Creek	Jefferson	3-106040-01	Total	1.00	1	0	0	0	0	0.0	0.0	0.0	0.0	0.0	0.0
			Resident	1.00	1	0	0	0	0	0.0	0.0	0.0	0.0	0.0	0.0
			Nonresident	0.00	0	0	0	0	0	0.0	0.0	0.0	0.0	0.0	0.0
Red Rock River Sec 01	Beaverhead	3-016140-01	Total	1.86	5	0	1	0	1	1.6	1.2	0.0	0.0	0.0	5.0
			Resident	1.00	4	0	0	0	0	1.5	1.5	0.0	0.0	0.0	0.0
			Nonresident	3.00	1	0	1	0	1	1.7	0.0	0.0	0.0	0.0	5.0
Red Rock River Sec 02	Beaverhead	3-016160-01	Total	1.00	1	0	0	0	0	0.0	0.0	0.0	0.0	0.0	0.0
			Resident	0.00	0	0	0	0	0	0.0	0.0	0.0	0.0	0.0	0.0
			Nonresident	1.00	1	0	0	0	0	0.0	0.0	0.0	0.0	0.0	0.0
Redwater River	McCone/Dawson	6-162940-02	Total	1.00	2	0	0	0	0	4.0	4.0	0.0	0.0	0.0	0.0
			Resident	1.00	1	0	0	0	0	1.0	1.0	0.0	0.0	0.0	0.0
			Nonresident	1.00	1	0	0	0	0	7.0	7.0	0.0	0.0	0.0	0.0
Reese Creek	Gallatin	3-094826-01	Total	1.00	1	0	0	0	0	0.0	0.0	0.0	0.0	0.0	0.0
			Resident	0.00	0	0	0	0	0	0.0	0.0	0.0	0.0	0.0	0.0
			Nonresident	1.00	1	0	0	0	0	0.0	0.0	0.0	0.0	0.0	0.0
Reser Reservoir	Blaine	6-158860-06	Total	1.00	1	0	0	0	0	0.0	0.0	0.0	0.0	0.0	0.0
			Resident	1.00	1	0	0	0	0	0.0	0.0	0.0	0.0	0.0	0.0
			Nonresident	0.00	0	0	0	0	0	0.0	0.0	0.0	0.0	0.0	0.0
Reservoir Lake	Beaverhead	3-019380-05	Total	1.40	4	0	1	0	0	6.4	5.0	0.0	12.0	0.0	0.0
			Resident	1.67	2	0	1	0	0	6.3	3.5	0.0	12.0	0.0	0.0
			Nonresident	1.00	2	0	0	0	0	6.5	6.5	0.0	0.0	0.0	0.0

Montana Fish, Wildlife and Parks
 Angler Crowding Ratings Sorted Alphabetically
 For The Entire Year
 March, 2001 Through February, 2002

Water Name	County	Water Code	Residency	Crowding Ratings					Avg Number of People Seen																
				Avg.	1's	2's	3's	4's	5's	Avg.	1's	2's	3's	4's	5's										
Resin Reservoir	Phillips	6-158880-08	Total	1.00	1	0	0	0	0	0	0	0	0	3.0	3.0	0.0	0.0	0.0	0.0	0.0					
			Resident	1.00	1	0	0	0	0	0	0	0	0	0	0	3.0	3.0	0.0	0.0	0.0	0.0	0.0			
			Nonresident	0.00	0	0	0	0	0	0	0	0	0	0	0	0.0	0.0	0.0	0.0	0.0	0.0	0.0	0.0		
Ripple Lake	Ravalli	2-038875-03	Total	1.00	1	0	0	0	0	0	0	0	0	0	5.0	5.0	0.0	0.0	0.0	0.0	0.0	0.0			
			Resident	1.00	1	0	0	0	0	0	0	0	0	0	0	5.0	5.0	0.0	0.0	0.0	0.0	0.0	0.0		
			Nonresident	0.00	0	0	0	0	0	0	0	0	0	0	0	0.0	0.0	0.0	0.0	0.0	0.0	0.0	0.0	0.0	
Roaring Lion Creek	Ravalli	2-034925-01	Total	1.00	2	0	0	0	0	0	0	0	0	0	1.0	1.0	0.0	0.0	0.0	0.0	0.0	0.0	0.0		
			Resident	1.00	1	0	0	0	0	0	0	0	0	0	0	2.0	2.0	0.0	0.0	0.0	0.0	0.0	0.0	0.0	
			Nonresident	1.00	1	0	0	0	0	0	0	0	0	0	0	0.0	0.0	0.0	0.0	0.0	0.0	0.0	0.0	0.0	0.0
Robb Creek	Madison	3-016220-01	Total	1.00	1	0	0	0	0	0	0	0	0	0	0.0	0.0	0.0	0.0	0.0	0.0	0.0	0.0	0.0	0.0	
			Resident	0.00	0	0	0	0	0	0	0	0	0	0	0	0.0	0.0	0.0	0.0	0.0	0.0	0.0	0.0	0.0	0.0
			Nonresident	1.00	1	0	0	0	0	0	0	0	0	0	0	0.0	0.0	0.0	0.0	0.0	0.0	0.0	0.0	0.0	0.0
Rock Creek	Ravalli	2-034975-01	Total	3.00	0	0	1	0	0	0	0	0	0	6.0	0.0	0.0	0.0	6.0	0.0	0.0	0.0	0.0	0.0	0.0	
			Resident	3.00	0	0	1	0	0	0	0	0	0	0	6.0	0.0	0.0	0.0	6.0	0.0	0.0	0.0	0.0	0.0	0.0
			Nonresident	0.00	0	0	0	0	0	0	0	0	0	0	0.0	0.0	0.0	0.0	0.0	0.0	0.0	0.0	0.0	0.0	0.0
Rock Creek	Powell	2-044500-01	Total	1.00	2	0	0	0	0	0	0	0	0	1.5	1.5	0.0	0.0	0.0	0.0	0.0	0.0	0.0	0.0	0.0	
			Resident	1.00	2	0	0	0	0	0	0	0	0	0	1.5	1.5	0.0	0.0	0.0	0.0	0.0	0.0	0.0	0.0	0.0
			Nonresident	0.00	0	0	0	0	0	0	0	0	0	0	0.0	0.0	0.0	0.0	0.0	0.0	0.0	0.0	0.0	0.0	0.0
Rock Creek	Sanders	1-055920-01	Total	1.00	1	0	0	0	0	0	0	0	0	3.0	3.0	0.0	0.0	0.0	0.0	0.0	0.0	0.0	0.0	0.0	
			Resident	1.00	1	0	0	0	0	0	0	0	0	0	3.0	3.0	0.0	0.0	0.0	0.0	0.0	0.0	0.0	0.0	0.0
			Nonresident	0.00	0	0	0	0	0	0	0	0	0	0	0.0	0.0	0.0	0.0	0.0	0.0	0.0	0.0	0.0	0.0	0.0
Rock Creek	Missoula	2-055936-01	Total	3.00	0	0	1	0	0	0	0	0	15.0	0.0	0.0	0.0	15.0	0.0	0.0	0.0	0.0	0.0	0.0	0.0	
			Resident	3.00	0	0	1	0	0	0	0	0	0	15.0	0.0	0.0	0.0	15.0	0.0	0.0	0.0	0.0	0.0	0.0	0.0
			Nonresident	0.00	0	0	0	0	0	0	0	0	0	0.0	0.0	0.0	0.0	0.0	0.0	0.0	0.0	0.0	0.0	0.0	0.0
Rock Creek	Missoula	2-055952-01	Total	2.56	5	3	4	2	2	2	2	15.4	4.2	10.0	25.0	10.0	10.0	37.5	0.0	0.0	0.0	0.0	0.0	0.0	
			Resident	0.00	0	0	0	0	0	0	0	0	0	0.0	0.0	0.0	0.0	0.0	0.0	0.0	0.0	0.0	0.0	0.0	0.0
			Nonresident	2.56	5	3	4	2	2	2	15.4	4.2	10.0	25.0	10.0	10.0	37.5	0.0	0.0	0.0	0.0	0.0	0.0	0.0	0.0



Montana Fish, Wildlife and Parks
 Angler Crowding Ratings Sorted Alphabetically
 For The Entire Year
 March, 2001 Through February, 2002

Water Name	County	Water Code	Residency	Crowding Ratings					Avg Number of People Seen					
				Avg.	1's	2's	3's	4's	5's	Avg.	1's	2's	3's	4's
Rock Creek	Mineral	2-055968-01	Total	4.00	0	0	0	1	0	0.0	0.0	0.0	0.0	0.0
			Resident	4.00	0	0	0	1	0	0.0	0.0	0.0	0.0	0.0
			Nonresident	0.00	0	0	0	0	0	0.0	0.0	0.0	0.0	0.0
Rock Creek	Madison	3-134760-01	Total	1.00	1	0	0	0	0	0.0	0.0	0.0	0.0	0.0
			Resident	1.00	1	0	0	0	0	0.0	0.0	0.0	0.0	0.0
			Nonresident	0.00	0	0	0	0	0	0.0	0.0	0.0	0.0	0.0
Rock Creek	Meagher	4-176224-01	Total	1.00	1	0	0	0	0	0.0	0.0	0.0	0.0	0.0
			Resident	0.00	0	0	0	0	0	0.0	0.0	0.0	0.0	0.0
			Nonresident	1.00	1	0	0	0	0	0.0	0.0	0.0	0.0	0.0
Rock Creek	Park	3-224998-01	Total	2.50	1	0	0	1	0	1.5	1.0	0.0	0.0	2.0
			Resident	2.50	1	0	0	1	0	1.5	1.0	0.0	0.0	2.0
			Nonresident	0.00	0	0	0	0	0	0.0	0.0	0.0	0.0	0.0
Rock Creek Lake	Powell	2-069082-03	Total	1.00	1	0	0	0	0	4.0	4.0	0.0	0.0	0.0
			Resident	0.00	0	0	0	0	0	0.0	0.0	0.0	0.0	0.0
			Nonresident	1.00	1	0	0	0	0	4.0	4.0	0.0	0.0	0.0
Rock Creek Sec 01	Missoula/Granite	2-065263-01	Total	2.71	67	43	53	36	36	14.4	7.5	12.3	13.0	18.0
			Resident	2.97	29	24	33	24	27	13.9	3.9	10.5	9.7	18.7
			Nonresident	2.34	38	19	20	12	9	15.1	10.2	14.7	18.4	16.6
Rock Creek Sec 01	Carbon	5-224928-01	Total	1.57	86	19	11	6	3	4.3	2.6	4.1	8.0	19.7
			Resident	1.52	75	14	9	5	2	4.2	2.6	4.0	7.0	23.0
			Nonresident	1.80	11	5	2	1	1	4.8	2.8	4.2	12.5	3.0
Rock Creek Sec 02	Granite	2-065282-01	Total	2.52	25	21	14	17	7	10.4	3.2	7.0	11.9	18.2
			Resident	2.80	13	11	12	14	6	12.3	4.3	8.5	11.8	19.6
			Nonresident	1.96	12	10	2	3	1	6.7	2.1	5.2	12.5	12.0
Rock Creek Sec 02	Carbon	5-224956-01	Total	1.50	5	2	1	0	0	3.1	2.0	4.5	6.0	0.0
			Resident	1.67	3	2	1	0	0	3.2	1.3	4.5	6.0	0.0
			Nonresident	1.00	2	0	0	0	0	3.0	3.0	0.0	0.0	0.0



Montana Fish, Wildlife and Parks
 Angler Crowding Ratings Sorted Alphabetically

For The Entire Year
 March, 2001 Through February, 2002

Water Name	County	Water Code	Residency	Crowding Ratings					Avg Number of People Seen											
				Avg.	1's	2's	3's	4's	5's	Avg.	1's	2's	3's	4's	5's					
Rock Island Lake	Park	5-229030-03	Total	1.00	3	0	0	0	0	0	0	0	2.3	2.3	0.0	0.0	0.0	0.0		
			Resident	1.00	2	0	0	0	0	0	0	0	0	0	3.0	3.0	0.0	0.0	0.0	0.0
			Nonresident	1.00	1	0	0	0	0	0	0	0	0	0	1.0	1.0	0.0	0.0	0.0	0.0
Rock Island Lakes	Beaverhead	3-028925-03	Total	1.50	1	1	0	0	0	0	0	0	0	0.0	0.0	0.0	0.0	0.0	0.0	
			Resident	1.00	1	0	0	0	0	0	0	0	0	0	0.0	0.0	0.0	0.0	0.0	0.0
			Nonresident	2.00	0	1	0	0	0	0	0	0	0	0	0.0	0.0	0.0	0.0	0.0	0.0
Rock Lake	Sanders	1-059424-03	Total	2.00	0	1	0	0	0	0	0	0	2.0	0.0	2.0	0.0	0.0	0.0	0.0	
			Resident	0.00	0	0	0	0	0	0	0	0	0	0	0.0	0.0	0.0	0.0	0.0	0.0
			Nonresident	2.00	0	1	0	0	0	0	0	0	0	2.0	0.0	2.0	0.0	0.0	0.0	0.0
Rock Lake	Lincoln	1-119460-03	Total	2.00	1	1	1	0	0	0	0	5.0	0.0	5.0	10.0	10.0	0.0	0.0	0.0	
			Resident	2.00	1	1	1	0	0	0	5.0	0.0	5.0	10.0	10.0	0.0	0.0	0.0	0.0	
			Nonresident	0.00	0	0	0	0	0	0	0	0	0	0	0.0	0.0	0.0	0.0	0.0	
Rocky Creek	Gallatin	3-094938-01	Total	1.50	3	0	1	0	0	0	1.0	0.3	0.0	3.0	0.0	0.0	0.0	0.0		
			Resident	1.67	2	0	1	0	0	1.3	0.5	0.0	3.0	0.0	0.0	0.0	0.0	0.0		
			Nonresident	1.00	1	0	0	0	0	0.0	0.0	0.0	0.0	0.0	0.0	0.0	0.0	0.0		
Rocky Ranch Hardin Pond	Big Horn	5-229034-08	Total	1.00	1	0	0	0	0	0	20.0	20.0	0.0	0.0	0.0	0.0	0.0	0.0		
			Resident	1.00	1	0	0	0	0	20.0	20.0	0.0	0.0	0.0	0.0	0.0	0.0	0.0		
			Nonresident	0.00	0	0	0	0	0	0.0	0.0	0.0	0.0	0.0	0.0	0.0	0.0	0.0		
Rogers Lake	Flathead	1-078400-03	Total	2.22	8	6	6	2	1	11.0	4.5	5.5	16.3	37.5	10.0	10.0	10.0	10.0		
			Resident	2.23	8	5	6	2	1	11.3	4.5	6.0	16.3	37.5	10.0	10.0				
			Nonresident	2.00	0	1	0	0	0	3.0	0.0	3.0	0.0	0.0	0.0	0.0				
Romy Lake	Madison	3-019400-03	Total	1.00	3	0	0	0	0	4.0	4.0	0.0	0.0	0.0	0.0	0.0	0.0			
			Resident	1.00	3	0	0	0	0	4.0	4.0	0.0	0.0	0.0	0.0	0.0				
			Nonresident	0.00	0	0	0	0	0	0.0	0.0	0.0	0.0	0.0	0.0	0.0				
Rose Creek	Lewis & Clark	4-205150-01	Total	1.00	1	0	0	0	0	0.0	0.0	0.0	0.0	0.0	0.0	0.0	0.0			
			Resident	1.00	1	0	0	0	0	0.0	0.0	0.0	0.0	0.0	0.0	0.0				
			Nonresident	0.00	0	0	0	0	0	0.0	0.0	0.0	0.0	0.0	0.0	0.0				



Montana Fish, Wildlife and Parks
 Angler Crowding Ratings Sorted Alphabetically
 For The Entire Year
 March, 2001 Through February, 2002

Water Name	County	Water Code	Residency	Crowding Ratings					Avg Number of People Seen													
				Avg.	1's	2's	3's	4's	5's	Avg.	1's	2's	3's	4's	5's							
Rosebud Creek	Stillwater	5-225026-01	Total	1.00	6	0	0	0	0	0	0	0	0	0	0	0.7	0.7	0.0	0.0	0.0	0.0	
			Resident	1.00	6	0	0	0	0	0	0	0	0	0	0	0	0.7	0.7	0.0	0.0	0.0	0.0
			Nonresident	0.00	0	0	0	0	0	0	0	0	0	0	0	0	0.0	0.0	0.0	0.0	0.0	0.0
Rosebud Lake	Carbon	5-229035-03	Total	3.00	0	0	2	0	0	0	0	0	0	0	0	10.0	0.0	0.0	10.0	0.0	0.0	0.0
			Resident	3.00	0	0	2	0	0	0	0	0	0	0	0	10.0	0.0	0.0	10.0	0.0	0.0	0.0
			Nonresident	0.00	0	0	0	0	0	0	0	0	0	0	0	0.0	0.0	0.0	0.0	0.0	0.0	0.0
Round Lake	Park	5-229044-03	Total	1.50	3	0	1	0	0	0	0	0	0	0	7.5	3.3	0.0	20.0	0.0	0.0	0.0	0.0
			Resident	1.50	3	0	1	0	0	0	0	0	0	0	7.5	3.3	0.0	20.0	0.0	0.0	0.0	0.0
			Nonresident	0.00	0	0	0	0	0	0	0	0	0	0	0.0	0.0	0.0	0.0	0.0	0.0	0.0	0.0
Ruby Creek	Beaverhead	3-025000-01	Total	1.00	3	0	0	0	0	0	0	0	0	0	2.0	2.0	0.0	0.0	0.0	0.0	0.0	0.0
			Resident	1.00	2	0	0	0	0	0	0	0	0	0	2.5	2.5	0.0	0.0	0.0	0.0	0.0	0.0
			Nonresident	1.00	1	0	0	0	0	0	0	0	0	0	1.0	1.0	0.0	0.0	0.0	0.0	0.0	0.0
Ruby Creek	Madison	3-134840-01	Total	1.00	1	0	0	0	0	0	0	0	0	0	0.0	0.0	0.0	0.0	0.0	0.0	0.0	0.0
			Resident	1.00	1	0	0	0	0	0	0	0	0	0	0.0	0.0	0.0	0.0	0.0	0.0	0.0	0.0
			Nonresident	0.00	0	0	0	0	0	0	0	0	0	0	0.0	0.0	0.0	0.0	0.0	0.0	0.0	0.0
Ruby River Reservoir	Madison	3-019440-05	Total	1.73	19	11	6	0	0	1	1	14.5	9.0	14.9	30.0	0.0	20.0	0.0	20.0	0.0	0.0	0.0
			Resident	1.75	17	8	6	0	0	1	14.8	9.7	13.4	30.0	0.0	20.0	0.0	20.0	0.0	0.0	0.0	0.0
			Nonresident	1.60	2	3	0	0	0	0	12.6	3.0	19.0	0.0	0.0	0.0	0.0	0.0	0.0	0.0	0.0	0.0
Ruby River Sec 01	Madison	3-016360-01	Total	1.70	47	15	9	0	0	5	4.2	1.7	4.9	7.6	0.0	19.8	0.0	19.8	0.0	0.0	0.0	
			Resident	1.89	16	5	4	0	0	3	4.5	1.9	4.4	6.8	0.0	16.0	0.0	16.0	0.0	0.0	0.0	
			Nonresident	1.58	31	10	5	0	0	2	4.0	1.6	5.1	8.2	0.0	25.5	0.0	25.5	0.0	0.0	0.0	
Ruby River Sec 02	Madison	3-016380-01	Total	1.30	9	0	0	0	1	0	3.3	3.2	0.0	0.0	4.0	0.0	0.0	0.0	0.0	0.0	0.0	
			Resident	1.50	5	0	0	0	1	0	1.5	1.0	0.0	0.0	4.0	0.0	0.0	0.0	0.0	0.0	0.0	
			Nonresident	1.00	4	0	0	0	0	0	6.0	6.0	0.0	0.0	0.0	0.0	0.0	0.0	0.0	0.0	0.0	
Rumble Creek Lake	Missoula	1-078460-20	Total	1.00	1	0	0	0	0	0	3.0	3.0	0.0	0.0	0.0	0.0	0.0	0.0	0.0	0.0	0.0	
			Resident	1.00	1	0	0	0	0	0	3.0	3.0	0.0	0.0	0.0	0.0	0.0	0.0	0.0	0.0	0.0	
			Nonresident	0.00	0	0	0	0	0	0	0.0	0.0	0.0	0.0	0.0	0.0	0.0	0.0	0.0	0.0	0.0	

Montana Fish, Wildlife and Parks
 Angler Crowding Ratings Sorted Alphabetically
 For The Entire Year
 March, 2001 Through February, 2002

Water Name	County	Water Code	Residency	Crowding Ratings					Avg Number of People Seen											
				sparse - - - - crowded					sparse - - - - crowded											
				Avg.	1's	2's	3's	4's	5's	Avg.	1's	2's	3's	4's	5's					
Running Wolf Creek	Judith Basin	4-163160-01	Total	1.00	1	0	0	0	0	0	0	0	52.0	52.0	0.0	0.0	0.0	0.0		
			Resident	1.00	1	0	0	0	0	0	0	0	0	0	52.0	52.0	0.0	0.0	0.0	0.0
			Nonresident	0.00	0	0	0	0	0	0	0	0	0	0	0.0	0.0	0.0	0.0	0.0	0.0
S Fk Birch Creek	Teton	4-145400-01	Total	1.00	1	0	0	0	0	0	0	0	0.0	0.0	0.0	0.0	0.0	0.0	0.0	
			Resident	1.00	1	0	0	0	0	0	0	0	0	0	0.0	0.0	0.0	0.0	0.0	0.0
			Nonresident	0.00	0	0	0	0	0	0	0	0	0	0	0.0	0.0	0.0	0.0	0.0	0.0
S Fk Flathead River	Flathead/Powell	1-0866660-01	Total	1.62	43	13	4	4	2	2	2	2	6.7	4.7	9.0	8.0	15.3	15.0	15.0	
			Resident	1.88	23	9	4	4	2	2	2	2	8.0	5.3	9.9	8.0	15.3	15.0	15.0	
			Nonresident	1.17	20	4	0	0	0	0	0	0	4.5	4.0	7.0	0.0	0.0	0.0	0.0	
S Fk Flatwillow Creek	Fergus	4-185610-01	Total	1.00	2	0	0	0	0	0	0	0	0.5	0.5	0.0	0.0	0.0	0.0	0.0	
			Resident	1.00	2	0	0	0	0	0	0	0	0.5	0.5	0.0	0.0	0.0	0.0	0.0	0.0
			Nonresident	0.00	0	0	0	0	0	0	0	0	0.0	0.0	0.0	0.0	0.0	0.0	0.0	0.0
S Fk Judith River	Judith Basin	4-163520-01	Total	1.00	2	0	0	0	0	0	0	4.0	4.0	0.0	0.0	0.0	0.0	0.0	0.0	
			Resident	1.00	1	0	0	0	0	0	0	2.0	2.0	0.0	0.0	0.0	0.0	0.0	0.0	0.0
			Nonresident	1.00	1	0	0	0	0	0	0	6.0	6.0	0.0	0.0	0.0	0.0	0.0	0.0	0.0
S Fk Laird Creek	Ravalli	2-035775-10	Total	1.00	1	0	0	0	0	0	0	0.0	0.0	0.0	0.0	0.0	0.0	0.0	0.0	
			Resident	1.00	1	0	0	0	0	0	0	0.0	0.0	0.0	0.0	0.0	0.0	0.0	0.0	0.0
			Nonresident	0.00	0	0	0	0	0	0	0	0.0	0.0	0.0	0.0	0.0	0.0	0.0	0.0	0.0
S Fk Lolo Creek	Ravalli/Missoula	2-035800-01	Total	1.50	3	0	1	0	0	0	2.5	1.3	0.0	6.0	0.0	0.0	0.0	0.0	0.0	
			Resident	1.67	2	0	1	0	0	3.3	2.0	0.0	6.0	0.0	0.0	0.0	0.0	0.0	0.0	
			Nonresident	1.00	1	0	0	0	0	0.0	0.0	0.0	0.0	0.0	0.0	0.0	0.0	0.0	0.0	
S Fk Madison River	Gallatin	3-135400-01	Total	1.75	2	1	1	0	0	2.3	0.0	5.0	4.0	0.0	0.0	0.0	0.0	0.0	0.0	
			Resident	1.00	1	0	0	0	0	0.0	0.0	0.0	0.0	0.0	0.0	0.0	0.0	0.0	0.0	
			Nonresident	2.00	1	1	1	0	0	3.0	0.0	5.0	4.0	0.0	0.0	0.0	0.0	0.0	0.0	
S Fk Musselshell River	Meagher	4-185670-01	Total	1.00	1	0	0	0	0	0.0	0.0	0.0	0.0	0.0	0.0	0.0	0.0	0.0	0.0	
			Resident	1.00	1	0	0	0	0	0.0	0.0	0.0	0.0	0.0	0.0	0.0	0.0	0.0	0.0	
			Nonresident	0.00	0	0	0	0	0	0.0	0.0	0.0	0.0	0.0	0.0	0.0	0.0	0.0	0.0	



Montana Fish, Wildlife and Parks
 Angler Crowding Ratings Sorted Alphabetically

For The Entire Year

March, 2001 Through February, 2002

Water Name	County	Water Code	Residency	Crowding Ratings					Avg Number of People Seen																			
				Avg.	1's	2's	3's	4's	5's	Avg.	1's	2's	3's	4's	5's													
S Fk Smith River	Meagher	4-177056-01	Total	2.00	0	1	0	0	0	0	0	0	0	0	0	0	0	0	0	0	0	0	0	0	0			
			Resident	0.00	0	0	0	0	0	0	0	0	0	0	0	0	0	0	0	0	0	0	0	0	0	0	0	
			Nonresident	2.00	0	1	0	0	0	0	0	0	0	0	0	0	0	0	0	0	0	0	0	0	0	0	0	0
S Fk Sun River	Lewis & Clark	4-205600-01	Total	1.00	5	0	0	0	0	0	0	0	0	0	0	0	0	0	0	0	0	0	0	0	0	0	0	
			Resident	1.00	3	0	0	0	0	0	0	0	0	0	0	0	0	0	0	0	0	0	0	0	0	0	0	0
			Nonresident	1.00	2	0	0	0	0	0	0	0	0	0	0	0	0	0	0	0	0	0	0	0	0	0	0	0
S Fk Two Medicine River	Glacier	4-145680-01	Total	3.00	0	0	0	1	0	0	0	0	0	0	0	0	0	0	0	0	0	0	0	0	0	0	0	0
			Resident	3.00	0	0	0	1	0	0	0	0	0	0	0	0	0	0	0	0	0	0	0	0	0	0	0	0
			Nonresident	0.00	0	0	0	0	0	0	0	0	0	0	0	0	0	0	0	0	0	0	0	0	0	0	0	0
Sage Creek	Beaverhead	3-016420-01	Total	1.00	1	0	0	0	0	0	0	0	0	0	0	0	0	0	0	0	0	0	0	0	0	0	0	0
			Resident	0.00	0	0	0	0	0	0	0	0	0	0	0	0	0	0	0	0	0	0	0	0	0	0	0	0
			Nonresident	1.00	1	0	0	0	0	0	0	0	0	0	0	0	0	0	0	0	0	0	0	0	0	0	0	0
Sage Creek	Beaverhead	3-024525-01	Total	1.00	1	0	0	0	0	0	0	0	0	0	0	0	0	0	0	0	0	0	0	0	0	0	0	0
			Resident	1.00	1	0	0	0	0	0	0	0	0	0	0	0	0	0	0	0	0	0	0	0	0	0	0	0
			Nonresident	0.00	0	0	0	0	0	0	0	0	0	0	0	0	0	0	0	0	0	0	0	0	0	0	0	0
Sage Creek	Gallatin	3-095016-01	Total	1.00	1	0	0	0	0	0	0	0	0	0	0	0	0	0	0	0	0	0	0	0	0	0	0	0
			Resident	1.00	1	0	0	0	0	0	0	0	0	0	0	0	0	0	0	0	0	0	0	0	0	0	0	0
			Nonresident	0.00	0	0	0	0	0	0	0	0	0	0	0	0	0	0	0	0	0	0	0	0	0	0	0	0
Sage Creek	Judith Basin/Fergus	4-163200-01	Total	2.00	0	1	0	0	0	0	0	0	0	0	0	0	0	0	0	0	0	0	0	0	0	0	0	0
			Resident	2.00	0	1	0	0	0	0	0	0	0	0	0	0	0	0	0	0	0	0	0	0	0	0	0	0
			Nonresident	0.00	0	0	0	0	0	0	0	0	0	0	0	0	0	0	0	0	0	0	0	0	0	0	0	0
Sage Creek	Carbon	5-225110-01	Total	1.00	1	0	0	0	0	0	0	0	0	0	0	0	0	0	0	0	0	0	0	0	0	0	0	0
			Resident	1.00	1	0	0	0	0	0	0	0	0	0	0	0	0	0	0	0	0	0	0	0	0	0	0	0
			Nonresident	0.00	0	0	0	0	0	0	0	0	0	0	0	0	0	0	0	0	0	0	0	0	0	0	0	0
Sailor Lakes	Madison	3-109200-03	Total	1.00	2	0	0	0	0	0	0	0	0	0	0	0	0	0	0	0	0	0	0	0	0	0	0	0
			Resident	1.00	1	0	0	0	0	0	0	0	0	0	0	0	0	0	0	0	0	0	0	0	0	0	0	0
			Nonresident	1.00	1	0	0	0	0	0	0	0	0	0	0	0	0	0	0	0	0	0	0	0	0	0	0	0



Montana Fish, Wildlife and Parks
 Angler Crowding Ratings Sorted Alphabetically
 For The Entire Year
 March, 2001 Through February, 2002

Water Name	County	Water Code	Residency	Crowding Ratings					Avg Number of People Seen						
				Avg.	1's	2's	3's	4's	5's	Avg.	1's	2's	3's	4's	5's
Salmon Lake	Missoula	2-047230-03	Total	2.14	16	8	5	2	4	14.4	3.8	14.3	31.6	20.0	33.3
			Resident	2.25	13	8	5	2	4	15.6	4.2	14.3	31.6	20.0	33.3
			Nonresident	1.00	3	0	0	0	0	2.0	2.0	0.0	0.0	0.0	0.0
Sampson Lake	Flathead	1-078485-04	Total	1.00	1	0	0	0	0	0.0	0.0	0.0	0.0	0.0	0.0
			Resident	1.00	1	0	0	0	0	0.0	0.0	0.0	0.0	0.0	0.0
			Nonresident	0.00	0	0	0	0	0	0.0	0.0	0.0	0.0	0.0	0.0
Sand Basin Creek	Granite	2-065415-01	Total	1.25	3	1	0	0	0	1.5	1.0	3.0	0.0	0.0	0.0
			Resident	1.33	2	1	0	0	0	2.0	1.5	3.0	0.0	0.0	0.0
			Nonresident	1.00	1	0	0	0	0	0.0	0.0	0.0	0.0	0.0	0.0
Sand Coulee	Hill	6-153440-01	Total	5.00	0	0	0	0	1	10.0	0.0	0.0	0.0	0.0	10.0
			Resident	5.00	0	0	0	0	1	10.0	0.0	0.0	0.0	0.0	10.0
			Nonresident	0.00	0	0	0	0	0	0.0	0.0	0.0	0.0	0.0	0.0
Sand Lake	Beaverhead	3-028950-03	Total	1.00	1	0	0	0	0	1.0	1.0	0.0	0.0	0.0	0.0
			Resident	1.00	1	0	0	0	0	1.0	1.0	0.0	0.0	0.0	0.0
			Nonresident	0.00	0	0	0	0	0	0.0	0.0	0.0	0.0	0.0	0.0
Sandstone Coulee	Chouteau	4-163280-02	Total	1.00	1	0	0	0	0	2.0	2.0	0.0	0.0	0.0	0.0
			Resident	1.00	1	0	0	0	0	2.0	2.0	0.0	0.0	0.0	0.0
			Nonresident	0.00	0	0	0	0	0	0.0	0.0	0.0	0.0	0.0	0.0
Sandstone Creek	Fallon	7-210880-02	Total	1.25	3	1	0	0	0	7.0	6.7	8.0	0.0	0.0	0.0
			Resident	1.50	1	1	0	0	0	14.0	20.0	8.0	0.0	0.0	0.0
			Nonresident	1.00	2	0	0	0	0	0.0	0.0	0.0	0.0	0.0	0.0
Savage Lake	Lincoln	1-119480-03	Total	2.33	3	2	2	2	0	5.2	3.3	2.5	8.5	7.5	0.0
			Resident	2.71	1	2	2	2	0	6.0	5.0	2.5	8.5	7.5	0.0
			Nonresident	1.00	2	0	0	0	0	2.5	2.5	0.0	0.0	0.0	0.0
Sawtooth Creek	Ravalli	2-035175-01	Total	1.50	1	1	0	0	0	1.0	0.0	2.0	0.0	0.0	0.0
			Resident	2.00	0	1	0	0	0	2.0	0.0	2.0	0.0	0.0	0.0
			Nonresident	1.00	1	0	0	0	0	0.0	0.0	0.0	0.0	0.0	0.0



Montana Fish, Wildlife and Parks
 Angler Crowding Ratings Sorted Alphabetically

For The Entire Year
 March, 2001 Through February, 2002

Water Name	County	Water Code	Residency	Crowding Ratings					Avg Number of People Seen						
				Avg.	1's	2's	3's	4's	5's	Avg.	1's	2's	3's	4's	5's
Sax Creek	Glacier	4-144880-10	Total	1.00	1	0	0	0	0	5.0	0.0	0.0	0.0	0.0	0.0
			Resident	0.00	0	0	0	0	0	0.0	0.0	0.0	0.0	0.0	0.0
			Nonresident	1.00	1	0	0	0	0	5.0	0.0	0.0	0.0	0.0	0.0
Screw Creek	Lincoln	1-115760-10	Total	1.00	1	0	0	0	0	4.0	0.0	0.0	0.0	0.0	0.0
			Resident	1.00	1	0	0	0	0	4.0	0.0	0.0	0.0	0.0	0.0
			Nonresident	0.00	0	0	0	0	0	0.0	0.0	0.0	0.0	0.0	0.0
Sedge Lake	Park	5-229118-03	Total	5.00	0	0	0	0	0	0.0	0.0	0.0	0.0	0.0	0.0
			Resident	5.00	0	0	0	0	0	0.0	0.0	0.0	0.0	0.0	0.0
			Nonresident	0.00	0	0	0	0	0	0.0	0.0	0.0	0.0	0.0	0.0
Seeley Lake	Missoula	2-047260-03	Total	3.03	16	10	8	10	17	35.0	5.6	37.3	57.5	32.6	52.3
			Resident	3.29	10	6	7	10	15	35.5	4.9	9.2	65.7	32.6	54.3
			Nonresident	2.08	6	4	1	0	2	33.4	6.8	79.5	0.0	0.0	37.5
Selway Creek	Beaverhead	3-016660-01	Total	1.00	1	0	0	0	0	7.0	0.0	0.0	0.0	0.0	0.0
			Resident	1.00	1	0	0	0	0	7.0	0.0	0.0	0.0	0.0	0.0
			Nonresident	0.00	0	0	0	0	0	0.0	0.0	0.0	0.0	0.0	0.0
Sentinel Creek	Gallatin/Madison	3-135020-01	Total	1.00	1	0	0	0	0	2.0	0.0	0.0	0.0	0.0	0.0
			Resident	0.00	0	0	0	0	0	0.0	0.0	0.0	0.0	0.0	0.0
			Nonresident	1.00	1	0	0	0	0	2.0	0.0	0.0	0.0	0.0	0.0
September Morn Lake	Carbon	5-229128-03	Total	1.00	1	0	0	0	0	0.0	0.0	0.0	0.0	0.0	0.0
			Resident	1.00	1	0	0	0	0	0.0	0.0	0.0	0.0	0.0	0.0
			Nonresident	0.00	0	0	0	0	0	0.0	0.0	0.0	0.0	0.0	0.0
Seventeenmile Creek	Lincoln	1-115800-01	Total	1.00	2	0	0	0	0	1.0	0.0	0.0	0.0	0.0	0.0
			Resident	1.00	1	0	0	0	0	0.0	0.0	0.0	0.0	0.0	0.0
			Nonresident	1.00	1	0	0	0	0	2.0	0.0	0.0	0.0	0.0	0.0
Seymour Creek	Deer Lodge	3-025300-01	Total	1.00	3	0	0	0	0	0.3	0.3	0.0	0.0	0.0	0.0
			Resident	1.00	3	0	0	0	0	0.3	0.3	0.0	0.0	0.0	0.0
			Nonresident	0.00	0	0	0	0	0	0.0	0.0	0.0	0.0	0.0	0.0



Montana Fish, Wildlife and Parks
 Angler Crowding Ratings Sorted Alphabetically
 For The Entire Year
 March, 2001 Through February, 2002

Water Name	County	Water Code	Residency	Crowding Ratings					Avg Number of People Seen						
				Avg.	1's	2's	3's	4's	5's	Avg.	1's	2's	3's	4's	5's
Seymour Lake	Deer Lodge	3-029050-03	Total	2.25	1	1	2	0	0	10.0	5.0	15.0	10.0	0.0	0.0
			Resident	2.25	1	1	2	0	0	10.0	5.0	15.0	10.0	0.0	0.0
			Nonresident	0.00	0	0	0	0	0	0.0	0.0	0.0	0.0	0.0	0.0
Shadow Lake	Madison	3-138360-03	Total	4.00	0	0	0	1	0	3.0	0.0	0.0	0.0	3.0	0.0
			Resident	4.00	0	0	0	1	0	3.0	0.0	0.0	0.0	3.0	0.0
			Nonresident	0.00	0	0	0	0	0	0.0	0.0	0.0	0.0	0.0	0.0
Sharrot Creek Lakes	Ravalli	2-038975-20	Total	1.00	1	0	0	0	0	1.0	1.0	0.0	0.0	0.0	0.0
			Resident	1.00	1	0	0	0	0	1.0	1.0	0.0	0.0	0.0	0.0
			Nonresident	0.00	0	0	0	0	0	0.0	0.0	0.0	0.0	0.0	0.0
Shay Lake	Lake	1-078600-03	Total	1.00	2	0	0	0	0	7.0	7.0	0.0	0.0	0.0	0.0
			Resident	1.00	2	0	0	0	0	7.0	7.0	0.0	0.0	0.0	0.0
			Nonresident	0.00	0	0	0	0	0	0.0	0.0	0.0	0.0	0.0	0.0
Sheep Creek	Beaverhead	3-016760-01	Total	1.00	1	0	0	0	0	0.0	0.0	0.0	0.0	0.0	0.0
			Resident	0.00	0	0	0	0	0	0.0	0.0	0.0	0.0	0.0	0.0
			Nonresident	1.00	1	0	0	0	0	0.0	0.0	0.0	0.0	0.0	0.0
Sheep Creek	Meagher	4-176544-01	Total	2.00	6	1	3	0	1	2.3	1.0	6.0	4.3	0.0	0.0
			Resident	2.10	5	1	3	0	1	2.5	1.2	6.0	4.3	0.0	0.0
			Nonresident	1.00	1	0	0	0	0	0.0	0.0	0.0	0.0	0.0	0.0
Sheep Creek	Cascade	4-176576-01	Total	1.00	2	0	0	0	0	1.0	1.0	0.0	0.0	0.0	0.0
			Resident	1.00	2	0	0	0	0	1.0	1.0	0.0	0.0	0.0	0.0
			Nonresident	0.00	0	0	0	0	0	0.0	0.0	0.0	0.0	0.0	0.0
Sheep Lake	Madison	3-138400-03	Total	1.00	1	0	0	0	0	3.0	3.0	0.0	0.0	0.0	0.0
			Resident	0.00	0	0	0	0	0	0.0	0.0	0.0	0.0	0.0	0.0
			Nonresident	1.00	1	0	0	0	0	3.0	3.0	0.0	0.0	0.0	0.0
Shelf Lake	Carbon	5-229156-03	Total	1.00	1	0	0	0	0	1.0	1.0	0.0	0.0	0.0	0.0
			Resident	1.00	1	0	0	0	0	1.0	1.0	0.0	0.0	0.0	0.0
			Nonresident	0.00	0	0	0	0	0	0.0	0.0	0.0	0.0	0.0	0.0



Montana Fish, Wildlife and Parks
 Angler Crowding Ratings Sorted Alphabetically

For The Entire Year
 March, 2001 Through February, 2002

Water Name	County	Water Code	Residency	Crowding Ratings					Avg Number of People Seen						
				Avg.	1's	2's	3's	4's	5's	Avg.	1's	2's	3's	4's	5's
Shel-oolle Reservoir	Toole	4-148935-07	Total	1.00	1	0	0	0	0	0.0	0.0	0.0	0.0	0.0	0.0
			Resident	1.00	1	0	0	0	0	0.0	0.0	0.0	0.0	0.0	0.0
			Nonresident	0.00	0	0	0	0	0	0.0	0.0	0.0	0.0	0.0	0.0
Shields River Sec 01	Park	3-225334-01	Total	1.57	5	1	0	1	0	4.0	0.2	15.0	0.0	12.0	0.0
			Resident	1.00	4	0	0	0	0	0.3	0.3	0.0	0.0	0.0	0.0
			Nonresident	2.33	1	1	0	1	0	9.0	0.0	15.0	0.0	12.0	0.0
Shields River Sec 02	Park	3-225348-01	Total	1.40	7	2	1	0	0	2.1	0.9	6.5	2.0	0.0	0.0
			Resident	1.33	7	1	1	0	0	2.0	0.9	10.0	2.0	0.0	0.0
			Nonresident	2.00	0	1	0	0	0	3.0	0.0	3.0	0.0	0.0	0.0
Shields River Sec 03	Park	3-225362-01	Total	2.00	3	0	1	1	0	0.8	0.0	0.0	0.0	4.0	0.0
			Resident	1.00	1	0	0	0	0	0.0	0.0	0.0	0.0	0.0	0.0
			Nonresident	2.25	2	0	1	1	0	1.0	0.0	0.0	0.0	4.0	0.0
Ship Lake	Carbon	5-229170-03	Total	1.00	1	0	0	0	0	0.0	0.0	0.0	0.0	0.0	0.0
			Resident	0.00	0	0	0	0	0	0.0	0.0	0.0	0.0	0.0	0.0
			Nonresident	1.00	1	0	0	0	0	0.0	0.0	0.0	0.0	0.0	0.0
Shonkin Creek	Chouteau	4-176656-01	Total	3.00	0	0	1	0	0	6.0	0.0	0.0	6.0	0.0	0.0
			Resident	3.00	0	0	1	0	0	6.0	0.0	0.0	6.0	0.0	0.0
			Nonresident	0.00	0	0	0	0	0	0.0	0.0	0.0	0.0	0.0	0.0
Shonkin Lake	Chouteau	4-179520-20	Total	3.00	1	0	0	0	1	25.0	0.0	0.0	0.0	0.0	50.0
			Resident	3.00	1	0	0	0	1	25.0	0.0	0.0	0.0	0.0	50.0
			Nonresident	0.00	0	0	0	0	0	0.0	0.0	0.0	0.0	0.0	0.0
Short Creek	Beaverhead	3-016880-01	Total	1.00	1	0	0	0	0	3.0	3.0	0.0	0.0	0.0	0.0
			Resident	1.00	1	0	0	0	0	3.0	3.0	0.0	0.0	0.0	0.0
			Nonresident	0.00	0	0	0	0	0	0.0	0.0	0.0	0.0	0.0	0.0
Siamese Lake	Mineral	2-059535-03	Total	1.00	1	0	0	0	0	3.0	3.0	0.0	0.0	0.0	0.0
			Resident	1.00	1	0	0	0	0	3.0	3.0	0.0	0.0	0.0	0.0
			Nonresident	0.00	0	0	0	0	0	0.0	0.0	0.0	0.0	0.0	0.0



Montana Fish, Wildlife and Parks
 Angler Crowding Ratings Sorted Alphabetically
 For The Entire Year
 March, 2001 Through February, 2002

Water Name	County	Water Code	Residency	Crowding Ratings					Avg Number of People Seen																			
				Avg.	1's	2's	3's	4's	5's	Avg.	1's	2's	3's	4's	5's													
Sidney Reservoir	Carter	7-124050-03	Total	1.00	2	0	0	0	0	0	0	0	0	0	0	0	0	0	0	0	0	0	0	0				
			Resident	1.00	2	0	0	0	0	0	0	0	0	0	0	0	0	0	0	0	0	0	0	0	0	0		
			Nonresident	0.00	0	0	0	0	0	0	0	0	0	0	0	0	0	0	0	0	0	0	0	0	0	0	0	
Sieben Reservoir	Cascade	4-179526-03	Total	1.00	1	0	0	0	0	0	0	0	0	0	0	0	0	0	0	0	0	0	0	0	0	0		
			Resident	1.00	1	0	0	0	0	0	0	0	0	0	0	0	0	0	0	0	0	0	0	0	0	0	0	
			Nonresident	0.00	0	0	0	0	0	0	0	0	0	0	0	0	0	0	0	0	0	0	0	0	0	0	0	0
Silver Creek	Mineral	2-056336-01	Total	1.00	1	0	0	0	0	0	0	0	0	0	0	0	0	0	0	0	0	0	0	0	0	0	0	
			Resident	1.00	1	0	0	0	0	0	0	0	0	0	0	0	0	0	0	0	0	0	0	0	0	0	0	0
			Nonresident	0.00	0	0	0	0	0	0	0	0	0	0	0	0	0	0	0	0	0	0	0	0	0	0	0	0
Silver Lake	Mineral	2-059552-03	Total	1.00	3	0	0	0	0	0	0	0	0	0	0	0	0	0	0	0	0	0	0	0	0	0	0	
			Resident	1.00	2	0	0	0	0	0	0	0	0	0	0	0	0	0	0	0	0	0	0	0	0	0	0	0
			Nonresident	1.00	1	0	0	0	0	0	0	0	0	0	0	0	0	0	0	0	0	0	0	0	0	0	0	0
Silver Lake	Deer Lodge	2-069196-05	Total	1.00	6	0	0	0	0	0	0	0	0	0	0	0	0	0	0	0	0	0	0	0	0	0	0	
			Resident	1.00	6	0	0	0	0	0	0	0	0	0	0	0	0	0	0	0	0	0	0	0	0	0	0	0
			Nonresident	0.00	0	0	0	0	0	0	0	0	0	0	0	0	0	0	0	0	0	0	0	0	0	0	0	0
Sinclair Creek	Lincoln	1-115720-01	Total	5.00	0	0	0	0	0	0	0	0	0	0	0	0	0	0	0	0	0	0	0	0	0	0	0	
			Resident	5.00	0	0	0	0	0	0	0	0	0	0	0	0	0	0	0	0	0	0	0	0	0	0	0	0
			Nonresident	0.00	0	0	0	0	0	0	0	0	0	0	0	0	0	0	0	0	0	0	0	0	0	0	0	0
Sioux Charley Lake	Stillwater	5-229198-03	Total	1.00	1	0	0	0	0	0	0	0	0	0	0	0	0	0	0	0	0	0	0	0	0	0	0	
			Resident	0.00	0	0	0	0	0	0	0	0	0	0	0	0	0	0	0	0	0	0	0	0	0	0	0	0
			Nonresident	1.00	1	0	0	0	0	0	0	0	0	0	0	0	0	0	0	0	0	0	0	0	0	0	0	0
Siparyann Creek	Phillips	6-163470-10	Total	4.00	0	0	0	1	0	0	0	0	0	0	0	0	0	0	0	0	0	0	0	0	0	0	0	
			Resident	4.00	0	0	0	1	0	0	0	0	0	0	0	0	0	0	0	0	0	0	0	0	0	0	0	0
			Nonresident	0.00	0	0	0	0	0	0	0	0	0	0	0	0	0	0	0	0	0	0	0	0	0	0	0	0
Sixmile Creek	Missoula	2-056368-01	Total	1.00	1	0	0	0	0	0	0	0	0	0	0	0	0	0	0	0	0	0	0	0	0	0	0	
			Resident	1.00	1	0	0	0	0	0	0	0	0	0	0	0	0	0	0	0	0	0	0	0	0	0	0	0
			Nonresident	0.00	0	0	0	0	0	0	0	0	0	0	0	0	0	0	0	0	0	0	0	0	0	0	0	0

Montana Fish, Wildlife and Parks
 Angler Crowding Ratings Sorted Alphabetically
 For The Entire Year
 March, 2001 Through February, 2002

Water Name	County	Water Code	Residency	Crowding Ratings					Avg Number of People Seen						
				Avg.	1's	2's	3's	4's	5's	Avg.	1's	2's	3's	4's	5's
Sixmile Creek	Broadwater	3-176720-01	Total	1.00	1	0	0	0	0	4.0	4.0	0.0	0.0	0.0	0.0
			Resident	0.00	0	0	0	0	0	0.0	0.0	0.0	0.0	0.0	0.0
			Nonresident	1.00	1	0	0	0	0	4.0	4.0	0.0	0.0	0.0	0.0
Sixmile Creek	Park	3-225502-01	Total	1.00	1	0	0	0	0	0.0	0.0	0.0	0.0	0.0	0.0
			Resident	0.00	0	0	0	0	0	0.0	0.0	0.0	0.0	0.0	0.0
			Nonresident	1.00	1	0	0	0	0	0.0	0.0	0.0	0.0	0.0	0.0
Sixteenmile Creek	Gallatin/Meagher	3-176736-01	Total	1.00	7	0	0	0	0	1.1	1.1	0.0	0.0	0.0	0.0
			Resident	1.00	7	0	0	0	0	1.1	1.1	0.0	0.0	0.0	0.0
			Nonresident	0.00	0	0	0	0	0	0.0	0.0	0.0	0.0	0.0	0.0
Skalkaho Creek	Ravalli	2-035475-01	Total	1.13	7	1	0	0	0	2.1	2.0	3.0	0.0	0.0	0.0
			Resident	1.00	5	0	0	0	0	1.4	1.4	0.0	0.0	0.0	0.0
			Nonresident	1.33	2	1	0	0	0	3.3	3.5	3.0	0.0	0.0	0.0
Skalkaho Creek Trib #3	Ravalli	2-036569-01	Total	1.00	1	0	0	0	0	0.0	0.0	0.0	0.0	0.0	0.0
			Resident	1.00	1	0	0	0	0	0.0	0.0	0.0	0.0	0.0	0.0
			Nonresident	0.00	0	0	0	0	0	0.0	0.0	0.0	0.0	0.0	0.0
Skinner Lake	Lincoln	1-119560-03	Total	1.00	2	0	0	0	0	0.5	0.5	0.0	0.0	0.0	0.0
			Resident	1.00	1	0	0	0	0	1.0	1.0	0.0	0.0	0.0	0.0
			Nonresident	1.00	1	0	0	0	0	0.0	0.0	0.0	0.0	0.0	0.0
Skinner Meadow Creek	Beaverhead	3-025550-01	Total	1.00	1	0	0	0	0	3.0	3.0	0.0	0.0	0.0	0.0
			Resident	1.00	1	0	0	0	0	3.0	3.0	0.0	0.0	0.0	0.0
			Nonresident	0.00	0	0	0	0	0	0.0	0.0	0.0	0.0	0.0	0.0
Sky Lake, Lower	Lincoln	1-119088-03	Total	1.00	2	0	0	0	0	3.0	3.0	0.0	0.0	0.0	0.0
			Resident	0.00	0	0	0	0	0	0.0	0.0	0.0	0.0	0.0	0.0
			Nonresident	1.00	2	0	0	0	0	3.0	3.0	0.0	0.0	0.0	0.0
Sky Top Lake #1	Park	5-229604-03	Total	1.00	1	0	0	0	0	0.0	0.0	0.0	0.0	0.0	0.0
			Resident	0.00	0	0	0	0	0	0.0	0.0	0.0	0.0	0.0	0.0
			Nonresident	1.00	1	0	0	0	0	0.0	0.0	0.0	0.0	0.0	0.0



Montana Fish, Wildlife and Parks
 Angler Crowding Ratings Sorted Alphabetically
 For The Entire Year
 March, 2001 Through February, 2002

Water Name	County	Water Code	Residency	Crowding Ratings					Avg Number of People Seen						
				Avg.	1's	2's	3's	4's	5's	Avg.	1's	2's	3's	4's	5's
Skyles Lake	Flathead	1-078650-03	Total	1.33	2	1	0	0	0	6.7	5.0	10.0	0.0	0.0	0.0
			Resident	1.33	2	1	0	0	0	6.7	5.0	10.0	0.0	0.0	0.0
			Nonresident	0.00	0	0	0	0	0	0.0	0.0	0.0	0.0	0.0	0.0
Slee Lake	Lincoln	1-119580-20	Total	1.00	1	0	0	0	0	5.0	5.0	0.0	0.0	0.0	0.0
			Resident	1.00	1	0	0	0	0	5.0	5.0	0.0	0.0	0.0	0.0
			Nonresident	0.00	0	0	0	0	0	0.0	0.0	0.0	0.0	0.0	0.0
Sleeping Child Creek	Ravalli	2-035550-01	Total	1.33	2	1	0	0	0	2.3	1.0	5.0	0.0	0.0	0.0
			Resident	1.33	2	1	0	0	0	2.3	1.0	5.0	0.0	0.0	0.0
			Nonresident	0.00	0	0	0	0	0	0.0	0.0	0.0	0.0	0.0	0.0
Slough Creek	Park	5-225586-01	Total	1.83	4	0	1	1	0	11.3	14.0	0.0	6.0	6.0	0.0
			Resident	0.00	0	0	0	0	0	0.0	0.0	0.0	0.0	0.0	0.0
			Nonresident	1.83	4	0	1	1	0	11.3	14.0	0.0	6.0	6.0	0.0
Slough Lake	Carbon	5-229254-03	Total	2.00	1	0	1	0	0	11.5	3.0	0.0	20.0	0.0	0.0
			Resident	2.00	1	0	1	0	0	11.5	3.0	0.0	20.0	0.0	0.0
			Nonresident	0.00	0	0	0	0	0	0.0	0.0	0.0	0.0	0.0	0.0
Smith Creek	Flathead	1-074005-01	Total	5.00	0	0	0	0	1	0.0	0.0	0.0	0.0	0.0	0.0
			Resident	5.00	0	0	0	0	1	0.0	0.0	0.0	0.0	0.0	0.0
			Nonresident	0.00	0	0	0	0	0	0.0	0.0	0.0	0.0	0.0	0.0
Smith Creek	Gallatin	3-095320-01	Total	1.00	1	0	0	0	0	0.0	0.0	0.0	0.0	0.0	0.0
			Resident	1.00	1	0	0	0	0	0.0	0.0	0.0	0.0	0.0	0.0
			Nonresident	0.00	0	0	0	0	0	0.0	0.0	0.0	0.0	0.0	0.0
Smith Lake	Lewis & Clark	2-047335-03	Total	1.00	1	0	0	0	0	4.0	4.0	0.0	0.0	0.0	0.0
			Resident	1.00	1	0	0	0	0	4.0	4.0	0.0	0.0	0.0	0.0
			Nonresident	0.00	0	0	0	0	0	0.0	0.0	0.0	0.0	0.0	0.0
Smith Lake	Flathead	1-078700-04	Total	1.83	18	9	5	2	1	10.9	9.8	11.4	15.6	7.0	10.0
			Resident	1.93	14	8	5	2	1	11.1	9.6	12.3	15.6	7.0	10.0
			Nonresident	1.20	4	1	0	0	0	9.4	10.5	5.0	0.0	0.0	0.0

Montana Fish, Wildlife and Parks
 Angler Crowding Ratings Sorted Alphabetically

For The Entire Year
 March, 2001 Through February, 2002

Water Name	County	Water Code	Residency	Crowding Ratings					Avg Number of People Seen						
				Avg.	1's	2's	3's	4's	5's	Avg.	1's	2's	3's	4's	5's
Smith Pond	Lake	1-078720-03	Total	1.00	1	0	0	0	0	0.0	0.0	0.0	0.0	0.0	0.0
			Resident	1.00	1	0	0	0	0	0.0	0.0	0.0	0.0	0.0	0.0
			Nonresident	0.00	0	0	0	0	0	0.0	0.0	0.0	0.0	0.0	0.0
Smith Reservoir	Phillips	6-159310-07	Total	1.00	1	0	0	0	0	4.0	4.0	0.0	0.0	0.0	0.0
			Resident	1.00	1	0	0	0	0	4.0	4.0	0.0	0.0	0.0	0.0
			Nonresident	0.00	0	0	0	0	0	0.0	0.0	0.0	0.0	0.0	0.0
Smith River Reservoir	Meagher	4-179616-05	Total	2.06	7	5	1	2	1	10.5	4.4	13.4	10.0	10.0	40.0
			Resident	2.08	5	5	1	1	1	12.3	4.6	13.4	10.0	20.0	40.0
			Nonresident	2.00	2	0	0	1	0	2.7	4.0	0.0	0.0	0.0	0.0
Smith River Sec 01	Cascade	4-176816-01	Total	1.85	12	7	6	1	0	10.0	5.8	7.9	20.8	10.0	0.0
			Resident	1.85	10	4	5	1	0	8.8	3.5	7.5	20.0	10.0	0.0
			Nonresident	1.83	2	3	1	0	0	14.2	17.5	8.3	25.0	0.0	0.0
Smith River Sec 02	Cascade/Meagher	4-176832-01	Total	2.06	25	23	14	3	3	12.8	5.4	13.6	19.3	10.0	40.0
			Resident	2.24	13	20	12	2	3	14.1	3.8	13.7	19.3	15.0	40.0
			Nonresident	1.56	12	3	2	1	0	9.1	7.1	13.0	19.5	0.0	0.0
Smith River Sec 03	Meagher	4-176833-01	Total	1.84	21	6	7	1	2	12.3	5.4	8.3	18.9	8.0	75.0
			Resident	1.93	15	4	5	1	2	11.9	2.9	6.3	19.0	8.0	75.0
			Nonresident	1.60	6	2	2	0	0	13.2	11.7	12.5	18.5	0.0	0.0
Smoke Creek	Roosevelt	6-163485-01	Total	1.00	1	0	0	0	0	0.0	0.0	0.0	0.0	0.0	0.0
			Resident	1.00	1	0	0	0	0	0.0	0.0	0.0	0.0	0.0	0.0
			Nonresident	0.00	0	0	0	0	0	0.0	0.0	0.0	0.0	0.0	0.0
Snowbank Lake	Lewis & Clark	2-047340-03	Total	2.55	3	3	3	0	2	10.9	6.7	16.7	13.3	0.0	5.0
			Resident	3.13	0	3	3	0	2	12.5	0.0	16.7	13.3	0.0	5.0
			Nonresident	1.00	3	0	0	0	0	6.7	6.7	0.0	0.0	0.0	0.0
Snowbank Lake	Carbon	5-229311-03	Total	3.00	0	0	1	0	0	6.0	0.0	0.0	6.0	0.0	0.0
			Resident	3.00	0	0	1	0	0	6.0	0.0	0.0	6.0	0.0	0.0
			Nonresident	0.00	0	0	0	0	0	0.0	0.0	0.0	0.0	0.0	0.0

Montana Fish, Wildlife and Parks
 Angler Crowding Ratings Sorted Alphabetically

For The Entire Year
 March, 2001 Through February, 2002

Water Name	County	Water Code	Residency	Crowding Ratings					Avg Number of People Seen						
				Avg.	1's	2's	3's	4's	5's	Avg.	1's	2's	3's	4's	5's
Soap Creek	Big Horn	5-225656-01	Total	1.00	1	0	0	0	0	1.0	1.0	0.0	0.0	0.0	0.0
			Resident	1.00	1	0	0	0	0	1.0	1.0	0.0	0.0	0.0	0.0
			Nonresident	0.00	0	0	0	0	0	0.0	0.0	0.0	0.0	0.0	0.0
Soda Butte Creek	Park	5-225684-01	Total	2.55	4	1	4	0	2	14.0	0.8	8.0	9.0	0.0	53.5
			Resident	1.25	3	1	0	0	0	2.3	0.3	8.0	0.0	0.0	0.0
			Nonresident	3.29	1	0	4	0	2	20.7	2.0	0.0	9.0	0.0	53.5
Sondero Reservoir	Meagher	4-189140-07	Total	1.00	1	0	0	0	0	4.0	4.0	0.0	0.0	0.0	0.0
			Resident	1.00	1	0	0	0	0	4.0	4.0	0.0	0.0	0.0	0.0
			Nonresident	0.00	0	0	0	0	0	0.0	0.0	0.0	0.0	0.0	0.0
Sophie Lake	Lincoln	1-119620-03	Total	2.33	4	2	1	0	2	4.9	4.0	4.0	10.0	0.0	5.0
			Resident	1.86	4	2	0	0	1	3.4	4.0	4.0	0.0	0.0	0.0
			Nonresident	4.00	0	0	1	0	1	10.0	0.0	0.0	10.0	0.0	10.0
Soup Creek	Lake	1-074020-01	Total	1.00	1	0	0	0	0	0.0	0.0	0.0	0.0	0.0	0.0
			Resident	1.00	1	0	0	0	0	0.0	0.0	0.0	0.0	0.0	0.0
			Nonresident	0.00	0	0	0	0	0	0.0	0.0	0.0	0.0	0.0	0.0
Sourdough Creek	Beaverhead	3-017040-01	Total	1.00	1	0	0	0	0	0.0	0.0	0.0	0.0	0.0	0.0
			Resident	1.00	1	0	0	0	0	0.0	0.0	0.0	0.0	0.0	0.0
			Nonresident	0.00	0	0	0	0	0	0.0	0.0	0.0	0.0	0.0	0.0
South Boulder River	Madison	3-106760-01	Total	2.00	0	1	0	0	0	10.0	0.0	10.0	0.0	0.0	0.0
			Resident	2.00	0	1	0	0	0	10.0	0.0	10.0	0.0	0.0	0.0
			Nonresident	0.00	0	0	0	0	0	0.0	0.0	0.0	0.0	0.0	0.0
South Callahan Creek	Lincoln	1-116210-01	Total	1.00	1	0	0	0	0	0.0	0.0	0.0	0.0	0.0	0.0
			Resident	1.00	1	0	0	0	0	0.0	0.0	0.0	0.0	0.0	0.0
			Nonresident	0.00	0	0	0	0	0	0.0	0.0	0.0	0.0	0.0	0.0
South Cottonwood Creek	Gallatin	3-095472-01	Total	1.22	7	2	0	0	0	0.0	0.0	0.0	0.0	0.0	0.0
			Resident	1.22	7	2	0	0	0	0.0	0.0	0.0	0.0	0.0	0.0
			Nonresident	0.00	0	0	0	0	0	0.0	0.0	0.0	0.0	0.0	0.0



Montana Fish, Wildlife and Parks
 Angler Crowding Ratings Sorted Alphabetically
 For The Entire Year
 March, 2001 Through February, 2002

Water Name	County	Water Code	Residency	Crowding Ratings					Avg Number of People Seen					
				1's	2's	3's	4's	5's	Avg.	1's	2's	3's	4's	5's
South Fork Lake	Ravalli	2-039150-20	Total	1	0	0	0	0	1.00	0.0	0.0	0.0	0.0	0.0
			Resident	1	0	0	0	0	1.00	0.0	0.0	0.0	0.0	0.0
			Nonresident	0	0	0	0	0	0.00	0.0	0.0	0.0	0.0	0.0
South Kootenai Lake	Ravalli	2-0392225-03	Total	1	0	0	0	0	1.00	1.0	0.0	0.0	0.0	0.0
			Resident	0	0	0	0	0	0.00	0.0	0.0	0.0	0.0	0.0
			Nonresident	1	0	0	0	0	1.00	1.0	0.0	0.0	0.0	0.0
South Meadow Creek Lake	Madison	3-138480-03	Total	1	0	0	0	0	1.00	8.0	0.0	0.0	0.0	0.0
			Resident	1	0	0	0	0	1.00	8.0	0.0	0.0	0.0	0.0
			Nonresident	0	0	0	0	0	0.00	0.0	0.0	0.0	0.0	0.0
South Sandstone Reservoir	Fallon	7-218775-08	Total	11	8	1	1	1	1.77	9.2	11.0	10.0	10.0	8.0
			Resident	10	7	1	1	1	1.80	9.1	8.3	10.0	10.0	8.0
			Nonresident	1	1	0	0	0	1.50	10.0	30.0	0.0	0.0	0.0
South Willow Creek	Madison	3-106880-01	Total	4	0	0	0	0	1.00	0.8	0.0	0.0	0.0	0.0
			Resident	3	0	0	0	0	1.00	1.0	0.0	0.0	0.0	0.0
			Nonresident	1	0	0	0	0	1.00	0.0	0.0	0.0	0.0	0.0
Spanish Creek	Madison	3-095662-01	Total	4	1	2	0	0	1.71	2.5	3.0	6.5	0.0	0.0
			Resident	3	1	1	0	0	1.60	3.3	3.0	5.0	0.0	0.0
			Nonresident	1	0	1	0	0	2.00	0.0	0.0	8.0	0.0	0.0
Spanish Lakes	Madison	3-099424-03	Total	1	0	1	0	0	2.00	4.0	0.0	3.0	0.0	0.0
			Resident	1	0	0	0	0	1.00	4.0	0.0	0.0	0.0	0.0
			Nonresident	0	0	1	0	0	3.00	0.0	0.0	3.0	0.0	0.0
Spar Lake	Lincoln	1-119640-03	Total	3	3	0	0	0	1.50	4.3	7.3	0.0	0.0	0.0
			Resident	1	1	0	0	0	1.50	7.0	4.0	0.0	0.0	0.0
			Nonresident	2	2	0	0	0	1.50	3.0	9.0	0.0	0.0	0.0
Speck Lake	Madison	3-138520-20	Total	0	0	0	1	0	4.00	0.0	0.0	0.0	10.0	0.0
			Resident	0	0	0	1	0	4.00	0.0	0.0	0.0	10.0	0.0
			Nonresident	0	0	0	0	0	0.00	0.0	0.0	0.0	0.0	0.0



Montana Fish, Wildlife and Parks
 Angler Crowding Ratings Sorted Alphabetically
 For The Entire Year
 March, 2001 Through February, 2002

Water Name	County	Water Code	Residency	Crowding Ratings					Avg Number of People Seen												
				Avg.	1's	2's	3's	4's	5's	Avg.	1's	2's	3's	4's	5's						
Spencer Lake	Flathead	1-078800-03	Total	1.00	1	0	0	0	0	0	0	0	0	0	0	0	0	0	0	0	
			Resident	1.00	1	0	0	0	0	0	0	0	0	0	0	0	0	0	0	0	0
			Nonresident	0.00	0	0	0	0	0	0	0	0	0	0	0	0	0	0	0	0	0
Split Rock Lake	Teton	4-208200-04	Total	2.00	3	1	3	0	0	0	0	0	0	0	0	0	0	0	0	0	0
			Resident	2.00	3	1	3	0	0	0	0	0	0	0	0	0	0	0	0	0	0
			Nonresident	0.00	0	0	0	0	0	0	0	0	0	0	0	0	0	0	0	0	0
Spook Lake	Missoula	2-047350-20	Total	2.00	0	1	0	0	0	0	0	0	0	0	0	0	0	0	0	0	0
			Resident	2.00	0	1	0	0	0	0	0	0	0	0	0	0	0	0	0	0	0
			Nonresident	0.00	0	0	0	0	0	0	0	0	0	0	0	0	0	0	0	0	0
Spook Lake	Missoula	1-078830-20	Total	2.00	1	0	1	0	0	0	0	0	0	0	0	0	0	0	0	0	0
			Resident	2.00	1	0	1	0	0	0	0	0	0	0	0	0	0	0	0	0	0
			Nonresident	0.00	0	0	0	0	0	0	0	0	0	0	0	0	0	0	0	0	0
Spoon Lake	Flathead	1-089720-03	Total	1.25	3	1	0	0	0	0	0	0	0	0	0	0	0	0	0	0	0
			Resident	1.25	3	1	0	0	0	0	0	0	0	0	0	0	0	0	0	0	0
			Nonresident	0.00	0	0	0	0	0	0	0	0	0	0	0	0	0	0	0	0	0
Spotted Bear River	Flathead	1-086740-01	Total	1.71	11	1	4	1	4	1	0	0	0	0	0	0	0	0	0	0	0
			Resident	2.00	6	1	4	1	1	0	0	0	0	0	0	0	0	0	0	0	0
			Nonresident	1.00	5	0	0	0	0	0	0	0	0	0	0	0	0	0	0	0	0
Spotted Eagle Reservoir	Custer	7-218815-08	Total	2.50	3	0	3	2	3	2	0	0	0	0	0	0	0	0	0	0	0
			Resident	2.50	3	0	3	2	2	0	0	0	0	0	0	0	0	0	0	0	0
			Nonresident	0.00	0	0	0	0	0	0	0	0	0	0	0	0	0	0	0	0	0
Spread Creek	Lincoln	1-116340-01	Total	1.00	3	0	0	0	0	0	0	0	0	0	0	0	0	0	0	0	0
			Resident	1.00	2	0	0	0	0	0	0	0	0	0	0	0	0	0	0	0	0
			Nonresident	1.00	1	0	0	0	0	0	0	0	0	0	0	0	0	0	0	0	0
Spring Creek	Gallatin	3-095852-01	Total	1.00	1	0	0	0	0	0	0	0	0	0	0	0	0	0	0	0	0
			Resident	0.00	0	0	0	0	0	0	0	0	0	0	0	0	0	0	0	0	0
			Nonresident	1.00	1	0	0	0	0	0	0	0	0	0	0	0	0	0	0	0	0



Montana Fish, Wildlife and Parks
 Angler Crowding Ratings Sorted Alphabetically

For The Entire Year
 March, 2001 Through February, 2002

Water Name	County	Water Code	Residency	Crowding Ratings					Avg Number of People Seen										
				1's	2's	3's	4's	5's	Avg.	1's	2's	3's	4's	5's					
Spring Creek	Gallatin	3-095928-01	Total	2.00	0	1	0	0	0	0	0	0	8.0	0.0	8.0	0.0	0.0	0.0	
			Resident	0.00	0	0	0	0	0	0	0	0	0	0.0	0.0	0.0	0.0	0.0	0.0
			Nonresident	2.00	0	1	0	0	0	0	0	0	0	8.0	0.0	8.0	0.0	0.0	0.0
Spring Creek	Lincoln	1-116400-10	Total	1.00	1	0	0	0	0	0	0	0	1.0	1.0	0.0	0.0	0.0	0.0	
			Resident	0.00	0	0	0	0	0	0	0	0	0.0	0.0	0.0	0.0	0.0	0.0	0.0
			Nonresident	1.00	1	0	0	0	0	0	0	0	1.0	1.0	0.0	0.0	0.0	0.0	0.0
Spring Creek	Fergus	4-185630-01	Total	1.57	4	2	1	0	0	0	0	4.4	1.0	12.0	3.0	0.0	0.0	0.0	
			Resident	1.67	3	2	1	0	0	0	0	4.7	0.3	12.0	3.0	0.0	0.0	0.0	0.0
			Nonresident	1.00	1	0	0	0	0	0	0	3.0	3.0	0.0	0.0	0.0	0.0	0.0	0.0
Spring Creek	Wheatland	5-185880-01	Total	4.00	0	0	0	0	1	0	0	8.0	0.0	0.0	0.0	8.0	0.0	0.0	
			Resident	4.00	0	0	0	0	1	0	0	8.0	0.0	0.0	0.0	8.0	0.0	0.0	
			Nonresident	0.00	0	0	0	0	0	0	0	0.0	0.0	0.0	0.0	0.0	0.0	0.0	
Spring Creek	Petroleum/Fergus	4-185910-19	Total	2.50	1	0	0	0	1	0	0	4.0	4.0	0.0	0.0	4.0	0.0	0.0	
			Resident	4.00	0	0	0	0	1	0	0	4.0	0.0	0.0	0.0	4.0	0.0	0.0	
			Nonresident	1.00	1	0	0	0	0	0	0	4.0	4.0	0.0	0.0	0.0	0.0	0.0	
Spring Creek	Park	3-225940-01	Total	1.00	1	0	0	0	0	0	0.0	0.0	0.0	0.0	0.0	0.0	0.0		
			Resident	0.00	0	0	0	0	0	0	0.0	0.0	0.0	0.0	0.0	0.0	0.0		
			Nonresident	1.00	1	0	0	0	0	0	0.0	0.0	0.0	0.0	0.0	0.0	0.0		
Spring Creek	Carbon	5-226034-01	Total	1.00	1	0	0	0	0	0	0.0	0.0	0.0	0.0	0.0	0.0	0.0		
			Resident	1.00	1	0	0	0	0	0	0.0	0.0	0.0	0.0	0.0	0.0			
			Nonresident	0.00	0	0	0	0	0	0	0.0	0.0	0.0	0.0	0.0	0.0			
Spring Lake	Flathead	1-089760-03	Total	1.00	1	0	0	0	0	0	4.0	4.0	0.0	0.0	4.0	0.0	0.0		
			Resident	1.00	1	0	0	0	0	0	4.0	4.0	0.0	0.0	4.0	0.0	0.0		
			Nonresident	0.00	0	0	0	0	0	0	0.0	0.0	0.0	0.0	0.0	0.0			
Spring Meadow Lake	Lewis & Clark	4-179074-30	Total	3.08	4	4	4	7	4	5	18.5	5.5	16.3	23.6	12.8	28.0			
			Resident	3.13	4	3	7	4	5	18.0	5.5	11.7	23.6	12.8	28.0				
			Nonresident	2.00	0	1	0	0	0	30.0	0.0	30.0	0.0	0.0	0.0				



Montana Fish, Wildlife and Parks
 Angler Crowding Ratings Sorted Alphabetically
 For The Entire Year
 March, 2001 Through February, 2002


Water Name	County	Water Code	Residency	Crowding Ratings					Avg Number of People Seen											
				sparse - - - - crowded					sparse - - - - crowded											
				Avg.	1's	2's	3's	4's	5's	Avg.	1's	2's	3's	4's	5's					
Squaw Creek	Madison	3-017380-01	Total	2.00	0	1	0	0	0	0	0	0	3.0	0.0	3.0	0.0	0.0	0.0		
			Resident	0.00	0	0	0	0	0	0	0	0	0	0	0.0	0.0	0.0	0.0	0.0	0.0
			Nonresident	2.00	0	1	0	0	0	0	0	0	0	0	3.0	0.0	3.0	0.0	0.0	0.0
Squaw Creek	Beaverhead	3-025900-01	Total	1.00	1	0	0	0	0	0	0	0	0	0.0	0.0	0.0	0.0	0.0	0.0	
			Resident	1.00	1	0	0	0	0	0	0	0	0	0	0.0	0.0	0.0	0.0	0.0	0.0
			Nonresident	0.00	0	0	0	0	0	0	0	0	0	0	0.0	0.0	0.0	0.0	0.0	0.0
Squaw Creek	Gallatin	3-095966-01	Total	1.25	3	1	0	0	0	0	0	0	0	0.3	0.3	0.0	0.0	0.0	0.0	
			Resident	1.33	2	1	0	0	0	0	0	0	0	0	0.3	0.5	0.0	0.0	0.0	0.0
			Nonresident	1.00	1	0	0	0	0	0	0	0	0	0	0.0	0.0	0.0	0.0	0.0	0.0
St Mary Lake	Lake	1-078480-03	Total	3.00	0	0	1	0	0	0	0	0	5.0	0.0	0.0	5.0	0.0	0.0	0.0	
			Resident	0.00	0	0	0	0	0	0	0	0	0	0	0.0	0.0	0.0	0.0	0.0	0.0
			Nonresident	3.00	0	0	1	0	0	0	0	0	0	5.0	0.0	0.0	5.0	0.0	0.0	0.0
St Mary Lake, Lower	Glacier	4-191200-03	Total	1.00	1	0	0	0	0	0	0	0	8.0	8.0	0.0	0.0	0.0	0.0	0.0	
			Resident	1.00	1	0	0	0	0	0	0	0	0	8.0	8.0	0.0	0.0	0.0	0.0	0.0
			Nonresident	0.00	0	0	0	0	0	0	0	0	0	0.0	0.0	0.0	0.0	0.0	0.0	0.0
St Marys Creek	Ravalli	2-035100-10	Total	2.00	0	1	0	0	0	0	0	5.0	0.0	5.0	0.0	0.0	0.0	0.0	0.0	
			Resident	2.00	0	1	0	0	0	0	0	0	0	5.0	0.0	5.0	0.0	0.0	0.0	0.0
			Nonresident	0.00	0	0	0	0	0	0	0	0	0	0.0	0.0	0.0	0.0	0.0	0.0	0.0
St Regis Lakes	Mineral	2-059504-03	Total	1.00	2	0	0	0	0	0	0	1.0	1.0	0.0	0.0	0.0	0.0	0.0	0.0	
			Resident	1.00	1	0	0	0	0	0	0	0	1.0	1.0	0.0	0.0	0.0	0.0	0.0	0.0
			Nonresident	1.00	1	0	0	0	0	0	0	0	1.0	1.0	0.0	0.0	0.0	0.0	0.0	0.0
St Regis River	Mineral	2-056064-01	Total	1.36	9	1	0	1	0	1	0	1.9	1.0	3.0	0.0	0.0	9.0	0.0	0.0	
			Resident	1.80	3	1	0	1	0	1	0	2.6	0.3	3.0	0.0	0.0	9.0	0.0	0.0	
			Nonresident	1.00	6	0	0	0	0	0	0	1.3	1.3	0.0	0.0	0.0	0.0	0.0	0.0	
Stanton Lake	Flathead	1-089780-03	Total	1.00	2	0	0	0	0	0	1.5	1.5	0.0	0.0	0.0	0.0	0.0	0.0		
			Resident	1.00	2	0	0	0	0	0	1.5	1.5	0.0	0.0	0.0	0.0	0.0	0.0	0.0	
			Nonresident	0.00	0	0	0	0	0	0	0.0	0.0	0.0	0.0	0.0	0.0	0.0	0.0	0.0	



Montana Fish, Wildlife and Parks
 Angler Crowding Ratings Sorted Alphabetically

For The Entire Year
 March, 2001 Through February, 2002

Water Name	County	Water Code	Residency	Crowding Ratings					Avg Number of People Seen						
				Avg.	1's	2's	3's	4's	5's	Avg.	1's	2's	3's	4's	5's
Star Lake	Park	5-229338-03	Total	1.00	1	0	0	0	0	10.0	10.0	0.0	0.0	0.0	0.0
			Resident	1.00	1	0	0	0	0	10.0	10.0	0.0	0.0	0.0	0.0
			Nonresident	0.00	0	0	0	0	0	0.0	0.0	0.0	0.0	0.0	0.0
Steel Creek	Beaverhead	3-025950-01	Total	1.00	2	0	0	0	0	0.5	0.5	0.0	0.0	0.0	0.0
			Resident	1.00	1	0	0	0	0	1.0	1.0	0.0	0.0	0.0	0.0
			Nonresident	1.00	1	0	0	0	0	0.0	0.0	0.0	0.0	0.0	0.0
Stemple Creek	Lewis & Clark	4-177328-10	Total	1.00	1	0	0	0	0	2.0	2.0	0.0	0.0	0.0	0.0
			Resident	1.00	1	0	0	0	0	2.0	2.0	0.0	0.0	0.0	0.0
			Nonresident	0.00	0	0	0	0	0	0.0	0.0	0.0	0.0	0.0	0.0
Stewart Lake	Granite	2-069253-03	Total	1.00	1	0	0	0	0	0.0	0.0	0.0	0.0	0.0	0.0
			Resident	0.00	0	0	0	0	0	0.0	0.0	0.0	0.0	0.0	0.0
			Nonresident	1.00	1	0	0	0	0	0.0	0.0	0.0	0.0	0.0	0.0
Stillwater Lake, Lower Flathead		1-077600-20	Total	2.00	4	2	2	1	0	7.8	2.5	18.0	10.0	4.0	0.0
			Resident	1.88	4	2	1	1	0	6.9	2.5	18.0	5.0	4.0	0.0
			Nonresident	3.00	0	0	1	0	0	15.0	0.0	0.0	15.0	0.0	0.0
Stillwater River	Flathead/Lincoln	1-074420-01	Total	1.78	15	2	3	2	1	2.5	2.0	3.5	5.0	1.5	2.0
			Resident	1.83	11	2	3	1	1	2.6	1.9	3.5	5.0	1.0	2.0
			Nonresident	1.60	4	0	0	1	0	2.2	2.3	0.0	0.0	2.0	0.0
Stillwater River Sec 01	Stillwater	5-226104-01	Total	2.25	96	51	48	24	20	7.8	3.0	7.2	14.3	14.2	9.8
			Resident	2.29	75	40	37	20	18	6.4	2.5	7.1	7.7	13.3	10.3
			Nonresident	2.08	21	11	11	4	2	13.6	4.7	7.8	36.3	18.5	5.0
Stillwater River Sec 02	Stillwater	5-226118-01	Total	1.65	26	13	5	1	1	4.7	3.3	3.8	12.8	10.0	8.0
			Resident	1.68	22	13	4	1	1	5.1	3.6	3.8	16.0	10.0	8.0
			Nonresident	1.40	4	0	1	0	0	1.6	2.0	0.0	0.0	0.0	0.0
Stony Lake	Granite	2-069272-03	Total	1.00	1	0	0	0	0	0.0	0.0	0.0	0.0	0.0	0.0
			Resident	0.00	0	0	0	0	0	0.0	0.0	0.0	0.0	0.0	0.0
			Nonresident	1.00	1	0	0	0	0	0.0	0.0	0.0	0.0	0.0	0.0



Montana Fish, Wildlife and Parks
 Angler Crowding Ratings Sorted Alphabetically

For The Entire Year

March, 2001 Through February, 2002

Water Name	County	Water Code	Residency	Crowding Ratings					Avg Number of People Seen										
				sparse - - - crowded					sparse - - - crowded										
				Avg. 1's	2's	3's	4's	5's	Avg. 1's	2's	3's	4's	5's						
Storm Lake	Deer Lodge	2-069291-03	Total	1.54	10	1	1	0	1	0	0	5.1	5.5	6.0	5.0	0.0	0.0		
			Resident	1.54	10	1	1	0	1	0	1	0	0	5.1	5.5	6.0	5.0	0.0	0.0
			Nonresident	0.00	0	0	0	0	0	0	0	0	0	0.0	0.0	0.0	0.0	0.0	0.0
Straight Creek	Lewis & Clark	4-205950-01	Total	1.00	2	0	0	0	0	0	0	0.0	0.0	0.0	0.0	0.0	0.0	0.0	
			Resident	1.00	2	0	0	0	0	0	0	0	0.0	0.0	0.0	0.0	0.0	0.0	0.0
			Nonresident	0.00	0	0	0	0	0	0	0	0	0.0	0.0	0.0	0.0	0.0	0.0	0.0
Strawberry Creek	Flathead	1-087020-01	Total	1.00	1	0	0	0	0	0	0	0.0	0.0	0.0	0.0	0.0	0.0	0.0	
			Resident	1.00	1	0	0	0	0	0	0	0	0.0	0.0	0.0	0.0	0.0	0.0	0.0
			Nonresident	0.00	0	0	0	0	0	0	0	0	0.0	0.0	0.0	0.0	0.0	0.0	0.0
Strawberry Lake	Flathead	1-078920-03	Total	1.00	1	0	0	0	0	0	0	7.0	7.0	0.0	0.0	0.0	0.0	0.0	
			Resident	0.00	0	0	0	0	0	0	0	0	0.0	0.0	0.0	0.0	0.0	0.0	0.0
			Nonresident	1.00	1	0	0	0	0	0	0	0	7.0	7.0	0.0	0.0	0.0	0.0	0.0
Studhorse Creek	Meagher	4-177392-01	Total	1.00	1	0	0	0	0	0	0	0.0	0.0	0.0	0.0	0.0	0.0	0.0	
			Resident	1.00	1	0	0	0	0	0	0	0	0.0	0.0	0.0	0.0	0.0	0.0	0.0
			Nonresident	0.00	0	0	0	0	0	0	0	0	0.0	0.0	0.0	0.0	0.0	0.0	0.0
Sullivan Creek	Flathead	1-087080-01	Total	1.00	1	0	0	0	0	0	0.0	0.0	0.0	0.0	0.0	0.0	0.0	0.0	
			Resident	1.00	1	0	0	0	0	0	0	0	0.0	0.0	0.0	0.0	0.0	0.0	0.0
			Nonresident	0.00	0	0	0	0	0	0	0	0	0.0	0.0	0.0	0.0	0.0	0.0	0.0
Summerville Lake	Carbon	5-229360-20	Total	1.00	1	0	0	0	0	0	0.0	0.0	0.0	0.0	0.0	0.0	0.0	0.0	
			Resident	0.00	0	0	0	0	0	0	0	0	0.0	0.0	0.0	0.0	0.0	0.0	0.0
			Nonresident	1.00	1	0	0	0	0	0	0	0	0.0	0.0	0.0	0.0	0.0	0.0	0.0
Sun River Drainage	Cascade	4-201240-10	Total	1.00	1	0	0	0	0	0	0.0	0.0	0.0	0.0	0.0	0.0	0.0	0.0	
			Resident	1.00	1	0	0	0	0	0	0	0	0.0	0.0	0.0	0.0	0.0	0.0	0.0
			Nonresident	0.00	0	0	0	0	0	0	0	0	0.0	0.0	0.0	0.0	0.0	0.0	0.0
Sun River Drainage	Lewis & Clark	4-203330-10	Total	1.00	1	0	0	0	0	0	10.0	10.0	0.0	0.0	0.0	0.0	0.0	0.0	
			Resident	0.00	0	0	0	0	0	0	0	0	0.0	0.0	0.0	0.0	0.0	0.0	0.0
			Nonresident	1.00	1	0	0	0	0	0	0	0	10.0	10.0	0.0	0.0	0.0	0.0	0.0



Montana Fish, Wildlife and Parks
 Angler Crowding Ratings Sorted Alphabetically
 For The Entire Year
 March, 2001 Through February, 2002

Water Name	County	Water Code	Residency	Crowding Ratings					Avg Number of People Seen					
				1's	2's	3's	4's	5's	Avg.	1's	2's	3's	4's	5's
Sun River Drainage	Cascade	4-207010-30	Total	1.00	2	0	0	0	0	2.0	2.0	0.0	0.0	0.0
			Resident	1.00	2	0	0	0	2.0	2.0	0.0	0.0	0.0	0.0
			Nonresident	0.00	0	0	0	0	0.0	0.0	0.0	0.0	0.0	0.0
Sun River Drainage	Teton	4-208310-30	Total	1.00	1	0	0	0	2.0	2.0	0.0	0.0	0.0	0.0
			Resident	1.00	1	0	0	0	2.0	2.0	0.0	0.0	0.0	0.0
			Nonresident	0.00	0	0	0	0	0.0	0.0	0.0	0.0	0.0	0.0
Sun River Sec 01	Cascade	4-206050-01	Total	1.50	5	0	0	1	1.2	0.6	0.0	0.0	4.0	0.0
			Resident	1.75	3	0	0	1	1.5	0.7	0.0	0.0	4.0	0.0
			Nonresident	1.00	2	0	0	0	0.5	0.5	0.0	0.0	0.0	0.0
Sun River Sec 02	Cascade/Teton/Le wis&Clar	4-206100-01	Total	1.19	56	1	4	1	2.5	2.0	4.0	8.5	6.0	0.0
			Resident	1.13	42	1	1	1	1.6	1.3	4.0	4.0	6.0	0.0
			Nonresident	1.35	14	0	3	0	4.9	3.9	0.0	10.0	0.0	0.0
Sunday Creek	Flathead/Lincoln	1-074540-01	Total	1.00	3	0	0	0	0.7	0.7	0.0	0.0	0.0	0.0
			Resident	1.00	3	0	0	0	0.7	0.7	0.0	0.0	0.0	0.0
			Nonresident	0.00	0	0	0	0	0.0	0.0	0.0	0.0	0.0	0.0
Sureshot Lakes	Madison	3-138560-03	Total	2.25	2	0	1	1	5.0	2.5	0.0	5.0	10.0	0.0
			Resident	2.67	1	0	1	1	6.0	3.0	0.0	5.0	10.0	0.0
			Nonresident	1.00	1	0	0	0	2.0	2.0	0.0	0.0	0.0	0.0
Surgeon Pond	Powder River	7-218958-08	Total	2.00	0	1	0	0	15.0	0.0	15.0	0.0	0.0	0.0
			Resident	2.00	0	1	0	0	15.0	0.0	15.0	0.0	0.0	0.0
			Nonresident	0.00	0	0	0	0	0.0	0.0	0.0	0.0	0.0	0.0
Surprise Creek Reservoir	Judith Basin	4-168450-07	Total	1.00	1	0	0	0	3.0	3.0	0.0	0.0	0.0	0.0
			Resident	1.00	1	0	0	0	3.0	3.0	0.0	0.0	0.0	0.0
			Nonresident	0.00	0	0	0	0	0.0	0.0	0.0	0.0	0.0	0.0
Sutton Creek	Lincoln	1-116700-01	Total	1.00	1	0	0	0	3.0	3.0	0.0	0.0	0.0	0.0
			Resident	1.00	1	0	0	0	3.0	3.0	0.0	0.0	0.0	0.0
			Nonresident	0.00	0	0	0	0	0.0	0.0	0.0	0.0	0.0	0.0



Montana Fish, Wildlife and Parks
 Angler Crowding Ratings Sorted Alphabetically
 For The Entire Year
 March, 2001 Through February, 2002

Water Name	County	Water Code	Residency	Crowding Ratings					Avg Number of People Seen					
				Avg.	1's	2's	3's	4's	5's	Avg.	1's	2's	3's	4's
Swamp Creek	Missoula	2-045385-01	Total	1.00	1	0	0	0	0	0.0	0.0	0.0	0.0	0.0
			Resident	1.00	1	0	0	0	0	0.0	0.0	0.0	0.0	0.0
			Nonresident	0.00	0	0	0	0	0	0.0	0.0	0.0	0.0	0.0
Swamp Creek	Sanders	1-057088-01	Total	1.00	1	0	0	0	0	0.0	0.0	0.0	0.0	0.0
			Resident	1.00	1	0	0	0	0	0.0	0.0	0.0	0.0	0.0
			Nonresident	0.00	0	0	0	0	0	0.0	0.0	0.0	0.0	0.0
Swamp Lake	Park	5-229385-03	Total	1.00	1	0	0	0	0	0.0	0.0	0.0	0.0	0.0
			Resident	0.00	0	0	0	0	0	0.0	0.0	0.0	0.0	0.0
			Nonresident	1.00	1	0	0	0	0	0.0	0.0	0.0	0.0	0.0
Swan Creek	Gallatin	3-096118-01	Total	1.75	1	3	0	0	0	2.0	0.0	2.7	0.0	0.0
			Resident	1.75	1	3	0	0	0	2.0	0.0	2.7	0.0	0.0
			Nonresident	0.00	0	0	0	0	0	0.0	0.0	0.0	0.0	0.0
Swan Lake	Beaverhead	3-019620-03	Total	1.63	5	1	2	0	0	13.5	13.4	20.0	10.5	0.0
			Resident	1.63	5	1	2	0	0	13.5	13.4	20.0	10.5	0.0
			Nonresident	0.00	0	0	0	0	0	0.0	0.0	0.0	0.0	0.0
Swan Lake	Lake	1-079000-05	Total	1.95	34	21	12	6	2	19.0	7.1	20.4	23.8	20.0
			Resident	1.95	31	16	12	5	2	17.7	6.5	16.1	23.8	14.0
			Nonresident	1.89	3	5	0	1	0	28.9	13.3	34.0	0.0	50.0
Swan River Drainage	Lake	1-072371-10	Total	1.00	2	0	0	0	0	0.5	0.5	0.0	0.0	0.0
			Resident	1.00	1	0	0	0	0	1.0	1.0	0.0	0.0	0.0
			Nonresident	1.00	1	0	0	0	0	0.0	0.0	0.0	0.0	0.0
Swan River Drainage	Missoula	1-072906-10	Total	1.00	1	0	0	0	0	0.0	0.0	0.0	0.0	0.0
			Resident	1.00	1	0	0	0	0	0.0	0.0	0.0	0.0	0.0
			Nonresident	0.00	0	0	0	0	0	0.0	0.0	0.0	0.0	0.0
Swan River Sec 01	Flathead/Lake	1-074560-01	Total	1.47	39	8	1	5	0	4.6	3.6	4.6	12.0	10.6
			Resident	1.56	25	6	1	4	0	4.9	3.8	4.7	12.0	10.8
			Nonresident	1.29	14	2	0	1	0	3.9	3.4	4.5	0.0	10.0



Montana Fish, Wildlife and Parks
 Angler Crowding Ratings Sorted Alphabetically

For The Entire Year

March, 2001 Through February, 2002

Water Name	County	Water Code	Residency	Crowding Ratings					Avg Number of People Seen								
				Avg.	1's	2's	3's	4's	5's	Avg.	1's	2's	3's	4's	5's		
Swan River Sec 02	Lake/Missoula	1-074580-01	Total	1.09	10	1	0	0	0	0	2.4	2.2	4.0	0.0	0.0	0.0	
			Resident	1.10	9	1	0	0	0	0	2.6	2.4	4.0	0.0	0.0	0.0	0.0
			Nonresident	1.00	1	0	0	0	0	0	0.0	0.0	0.0	0.0	0.0	0.0	0.0
Swartz Creek	Missoula	2-065605-01	Total	1.00	1	0	0	0	0	0.0	0.0	0.0	0.0	0.0	0.0	0.0	
			Resident	1.00	1	0	0	0	0	0.0	0.0	0.0	0.0	0.0	0.0	0.0	0.0
			Nonresident	0.00	0	0	0	0	0	0.0	0.0	0.0	0.0	0.0	0.0	0.0	0.0
Swartz Pond	Lake	1-079010-07	Total	1.00	1	0	0	0	0	0.0	0.0	0.0	0.0	0.0	0.0	0.0	
			Resident	1.00	1	0	0	0	0	0.0	0.0	0.0	0.0	0.0	0.0	0.0	0.0
			Nonresident	0.00	0	0	0	0	0	0.0	0.0	0.0	0.0	0.0	0.0	0.0	0.0
Sweathouse Creek	Ravalli	2-036225-01	Total	1.00	1	0	0	0	0	0.0	0.0	0.0	0.0	0.0	0.0	0.0	
			Resident	1.00	1	0	0	0	0	0.0	0.0	0.0	0.0	0.0	0.0	0.0	0.0
			Nonresident	0.00	0	0	0	0	0	0.0	0.0	0.0	0.0	0.0	0.0	0.0	0.0
Sweet Grass Creek	Sweet Grass	5-226230-01	Total	1.00	2	0	0	0	0	0.5	0.5	0.0	0.0	0.0	0.0	0.0	
			Resident	1.00	1	0	0	0	0	0.0	0.0	0.0	0.0	0.0	0.0	0.0	0.0
			Nonresident	1.00	1	0	0	0	0	1.0	1.0	0.0	0.0	0.0	0.0	0.0	0.0
Sweetwater Creek	Madison	3-017560-01	Total	1.00	1	0	0	0	0	0.0	0.0	0.0	0.0	0.0	0.0	0.0	
			Resident	0.00	0	0	0	0	0	0.0	0.0	0.0	0.0	0.0	0.0	0.0	0.0
			Nonresident	1.00	1	0	0	0	0	0.0	0.0	0.0	0.0	0.0	0.0	0.0	0.0
Swift Dam	Pondera	4-149160-05	Total	1.00	2	0	0	0	0	5.0	5.0	0.0	0.0	0.0	0.0	0.0	
			Resident	1.00	2	0	0	0	0	5.0	5.0	0.0	0.0	0.0	0.0	0.0	0.0
			Nonresident	0.00	0	0	0	0	0	0.0	0.0	0.0	0.0	0.0	0.0	0.0	0.0
Swisher Lake	Lincoln	1-119710-03	Total	1.00	1	0	0	0	0	0.0	0.0	0.0	0.0	0.0	0.0	0.0	
			Resident	1.00	1	0	0	0	0	0.0	0.0	0.0	0.0	0.0	0.0	0.0	0.0
			Nonresident	0.00	0	0	0	0	0	0.0	0.0	0.0	0.0	0.0	0.0	0.0	0.0
Sylvan Lake	Sanders	1-059632-20	Total	1.00	1	0	0	0	0	5.0	5.0	0.0	0.0	0.0	0.0	0.0	
			Resident	1.00	1	0	0	0	0	5.0	5.0	0.0	0.0	0.0	0.0	0.0	0.0
			Nonresident	0.00	0	0	0	0	0	0.0	0.0	0.0	0.0	0.0	0.0	0.0	0.0



Montana Fish, Wildlife and Parks
 Angler Crowding Ratings Sorted Alphabetically
 For The Entire Year
 March, 2001 Through February, 2002

Water Name	County	Water Code	Residency	Crowding Ratings					Avg Number of People Seen						
				Avg.	1's	2's	3's	4's	5's	Avg.	1's	2's	3's	4's	5's
Sylvan Lake	Lincoln	1-119720-03	Total	1.00	1	0	0	0	0	10.0	10.0	0.0	0.0	0.0	0.0
			Resident	1.00	1	0	0	0	0	10.0	10.0	0.0	0.0	0.0	0.0
			Nonresident	0.00	0	0	0	0	0	0.0	0.0	0.0	0.0	0.0	0.0
Sylvia Lake	Flathead	1-079040-03	Total	2.40	1	1	3	0	0	6.0	0.0	6.0	8.0	0.0	0.0
			Resident	2.40	1	1	3	0	0	6.0	0.0	6.0	8.0	0.0	0.0
			Nonresident	0.00	0	0	0	0	0	0.0	0.0	0.0	0.0	0.0	0.0
Tally Lake	Flathead	1-079060-03	Total	2.50	2	4	2	1	1	21.7	3.5	33.0	20.0	36.0	2.0
			Resident	2.50	2	3	1	1	1	10.9	3.5	10.7	10.0	36.0	2.0
			Nonresident	2.50	0	1	1	0	0	65.0	0.0	100.0	30.0	0.0	0.0
Talmadge Lake	Flathead	1-079080-03	Total	2.00	0	1	0	0	0	30.0	0.0	30.0	0.0	0.0	0.0
			Resident	2.00	0	1	0	0	0	30.0	0.0	30.0	0.0	0.0	0.0
			Nonresident	0.00	0	0	0	0	0	0.0	0.0	0.0	0.0	0.0	0.0
Tamarack Lake	Ravalli	2-039337-03	Total	1.00	1	0	0	0	0	4.0	4.0	0.0	0.0	0.0	0.0
			Resident	1.00	1	0	0	0	0	4.0	4.0	0.0	0.0	0.0	0.0
			Nonresident	0.00	0	0	0	0	0	0.0	0.0	0.0	0.0	0.0	0.0
Tamarack Lake	Granite	2-069329-03	Total	1.00	1	0	0	0	0	0.0	0.0	0.0	0.0	0.0	0.0
			Resident	1.00	1	0	0	0	0	0.0	0.0	0.0	0.0	0.0	0.0
			Nonresident	0.00	0	0	0	0	0	0.0	0.0	0.0	0.0	0.0	0.0
Taylor Creek	Ravalli	2-036300-10	Total	1.00	1	0	0	0	0	0.0	0.0	0.0	0.0	0.0	0.0
			Resident	0.00	0	0	0	0	0	0.0	0.0	0.0	0.0	0.0	0.0
			Nonresident	1.00	1	0	0	0	0	0.0	0.0	0.0	0.0	0.0	0.0
Taylor Fork Gallatin River	Gallatin/Madison	3-096232-01	Total	1.55	7	2	2	0	0	3.4	2.1	4.5	6.5	0.0	0.0
			Resident	2.00	1	0	1	0	0	2.5	2.0	0.0	3.0	0.0	0.0
			Nonresident	1.44	6	2	1	0	0	3.6	2.2	4.5	10.0	0.0	0.0
Taylor Lake	Madison	3-019660-03	Total	2.00	0	1	0	0	0	3.0	0.0	3.0	0.0	0.0	0.0
			Resident	2.00	0	1	0	0	0	3.0	0.0	3.0	0.0	0.0	0.0
			Nonresident	0.00	0	0	0	0	0	0.0	0.0	0.0	0.0	0.0	0.0



Montana Fish, Wildlife and Parks
 Angler Crowding Ratings Sorted Alphabetically
 For The Entire Year
 March, 2001 Through February, 2002

Water Name	County	Water Code	Residency	Crowding Ratings					Avg Number of People Seen						
				Avg.	1's	2's	3's	4's	5's	Avg.	1's	2's	3's	4's	5's
Telegraph Creek	Powell	2-066498-01	Total	1.00	1	0	0	0	0	0.0	0.0	0.0	0.0	0.0	0.0
			Resident	1.00	1	0	0	0	0	0.0	0.0	0.0	0.0	0.0	0.0
			Nonresident	0.00	0	0	0	0	0	0.0	0.0	0.0	0.0	0.0	0.0
Tenderfoot Creek	Meagher	4-177536-01	Total	1.55	7	2	2	0	0	3.1	0.0	7.5	9.5	0.0	0.0
			Resident	1.67	5	2	2	0	0	3.8	0.0	7.5	9.5	0.0	0.0
			Nonresident	1.00	2	0	0	0	0	0.0	0.0	0.0	0.0	0.0	0.0
Tendoy Lake	Beaverhead	3-029275-03	Total	1.00	2	0	0	0	0	5.5	5.5	0.0	0.0	0.0	0.0
			Resident	1.00	2	0	0	0	0	5.5	5.5	0.0	0.0	0.0	0.0
			Nonresident	0.00	0	0	0	0	0	0.0	0.0	0.0	0.0	0.0	0.0
Tenmile Creek	Lewis & Clark	4-177552-01	Total	2.50	1	0	0	1	0	2.5	2.0	0.0	0.0	3.0	0.0
			Resident	2.50	1	0	0	1	0	2.5	2.0	0.0	0.0	3.0	0.0
			Nonresident	0.00	0	0	0	0	0	0.0	0.0	0.0	0.0	0.0	0.0
Tenmile Lake	Ravalli	2-039350-03	Total	1.00	1	0	0	0	0	16.0	16.0	0.0	0.0	0.0	0.0
			Resident	1.00	1	0	0	0	0	16.0	16.0	0.0	0.0	0.0	0.0
			Nonresident	0.00	0	0	0	0	0	0.0	0.0	0.0	0.0	0.0	0.0
Tent Lake	Beaverhead	3-019680-03	Total	2.00	0	1	0	0	0	4.0	0.0	4.0	0.0	0.0	0.0
			Resident	2.00	0	1	0	0	0	4.0	0.0	4.0	0.0	0.0	0.0
			Nonresident	0.00	0	0	0	0	0	0.0	0.0	0.0	0.0	0.0	0.0
Terrace Lake	Sanders	1-059648-03	Total	1.00	2	0	0	0	0	2.5	2.5	0.0	0.0	0.0	0.0
			Resident	1.00	2	0	0	0	0	2.5	2.5	0.0	0.0	0.0	0.0
			Nonresident	0.00	0	0	0	0	0	0.0	0.0	0.0	0.0	0.0	0.0
Teton River Sec 01	Chouteau/Teton	4-146000-02	Total	1.50	1	1	0	0	0	3.5	2.0	5.0	0.0	0.0	0.0
			Resident	1.50	1	1	0	0	0	3.5	2.0	5.0	0.0	0.0	0.0
			Nonresident	0.00	0	0	0	0	0	0.0	0.0	0.0	0.0	0.0	0.0
Teton River Sec 02	Teton	4-146040-01	Total	1.00	7	0	0	0	0	0.4	0.4	0.0	0.0	0.0	0.0
			Resident	1.00	5	0	0	0	0	0.2	0.2	0.0	0.0	0.0	0.0
			Nonresident	1.00	2	0	0	0	0	1.0	1.0	0.0	0.0	0.0	0.0



Montana Fish, Wildlife and Parks
 Angler Crowding Ratings Sorted Alphabetically

For The Entire Year
 March, 2001 Through February, 2002

Water Name	County	Water Code	Residency	Crowding Ratings					Avg Number of People Seen						
				Avg.	1's	2's	3's	4's	5's	Avg.	1's	2's	3's	4's	5's
Tetrault Lake	Lincoln	1-118060-03	Total	2.16	8	6	1	2	2	12.5	6.6	9.2	10.0	22.5	37.5
			Resident	2.29	6	6	1	2	2	13.1	6.2	9.2	10.0	22.5	37.5
			Nonresident	1.00	2	0	0	0	0	8.0	8.0	0.0	0.0	0.0	0.0
Thain Creek	Chouteau	4-177568-01	Total	1.00	1	0	0	0	0	2.0	2.0	0.0	0.0	0.0	0.0
			Resident	1.00	1	0	0	0	0	2.0	2.0	0.0	0.0	0.0	0.0
			Nonresident	0.00	0	0	0	0	0	0.0	0.0	0.0	0.0	0.0	0.0
Thayer Creek	Beaverhead	3-026287-01	Total	1.00	1	0	0	0	0	0.0	0.0	0.0	0.0	0.0	0.0
			Resident	1.00	1	0	0	0	0	0.0	0.0	0.0	0.0	0.0	0.0
			Nonresident	0.00	0	0	0	0	0	0.0	0.0	0.0	0.0	0.0	0.0
Thiel Lake	Carbon	5-229400-03	Total	1.00	1	0	0	0	0	0.0	0.0	0.0	0.0	0.0	0.0
			Resident	1.00	1	0	0	0	0	0.0	0.0	0.0	0.0	0.0	0.0
			Nonresident	0.00	0	0	0	0	0	0.0	0.0	0.0	0.0	0.0	0.0
Thompson Creek	Gallatin	3-096346-01	Total	1.00	3	0	0	0	0	1.0	1.0	0.0	0.0	0.0	0.0
			Resident	1.00	3	0	0	0	0	1.0	1.0	0.0	0.0	0.0	0.0
			Nonresident	0.00	0	0	0	0	0	0.0	0.0	0.0	0.0	0.0	0.0
Thompson Falls Reservoir	Sanders	1-059664-05	Total	2.00	1	0	1	0	0	50.0	25.0	0.0	75.0	0.0	0.0
			Resident	2.00	1	0	1	0	0	50.0	25.0	0.0	75.0	0.0	0.0
			Nonresident	0.00	0	0	0	0	0	0.0	0.0	0.0	0.0	0.0	0.0
Thompson Lake	Madison	3-099500-03	Total	3.00	0	0	1	0	0	3.0	0.0	0.0	3.0	0.0	0.0
			Resident	0.00	0	0	0	0	0	0.0	0.0	0.0	0.0	0.0	0.0
			Nonresident	3.00	0	0	1	0	0	3.0	0.0	0.0	3.0	0.0	0.0
Thompson Lake	Park	3-229422-03	Total	2.50	1	0	3	0	0	9.8	2.0	0.0	12.3	0.0	0.0
			Resident	2.50	1	0	3	0	0	9.8	2.0	0.0	12.3	0.0	0.0
			Nonresident	0.00	0	0	0	0	0	0.0	0.0	0.0	0.0	0.0	0.0
Thompson River Sec 01	Sanders	1-057248-01	Total	2.00	28	14	8	7	2	8.5	4.4	6.3	6.3	13.4	75.0
			Resident	2.15	19	12	6	7	2	9.0	4.0	5.9	3.7	13.4	75.0
			Nonresident	1.46	9	2	2	0	0	7.0	5.1	8.5	14.0	0.0	0.0



Montana Fish, Wildlife and Parks
 Angler Crowding Ratings Sorted Alphabetically
 For The Entire Year
 March, 2001 Through February, 2002

Water Name	County	Water Code	Residency	Crowding Ratings					Avg Number of People Seen							
				Avg.	1's	2's	3's	4's	5's	Avg.	1's	2's	3's	4's	5's	
Thompson River Sec 02	Sanders	1-057264-01	Total	1.92	8	1	2	1	1	1	5.9	3.0	14.0	8.5	12.0	10.0
			Resident	2.43	3	1	1	1	1	1	6.6	1.0	14.0	7.0	12.0	10.0
			Nonresident	1.33	5	0	1	0	0	0	5.2	4.2	0.0	10.0	0.0	0.0
Three Forks Pond	Gallatin	3-138639-07	Total	2.25	2	1	0	0	1	11.3	2.5	10.0	0.0	0.0	30.0	
			Resident	2.25	2	1	0	0	1	11.3	2.5	10.0	0.0	0.0	30.0	
			Nonresident	0.00	0	0	0	0	0	0.0	0.0	0.0	0.0	0.0	0.0	
Three Forks Pond	Gallatin	3-138640-07	Total	2.60	1	2	1	0	1	15.8	3.0	20.0	6.0	0.0	30.0	
			Resident	2.60	1	2	1	0	1	15.8	3.0	20.0	6.0	0.0	30.0	
			Nonresident	0.00	0	0	0	0	0	0.0	0.0	0.0	0.0	0.0	0.0	
Three Forks Pond	Gallatin	3-138641-07	Total	2.25	2	1	0	0	1	10.8	1.5	10.0	0.0	0.0	30.0	
			Resident	2.25	2	1	0	0	1	10.8	1.5	10.0	0.0	0.0	30.0	
			Nonresident	0.00	0	0	0	0	0	0.0	0.0	0.0	0.0	0.0	0.0	
Threemile Creek	Ravalli	2-036375-01	Total	1.00	4	0	0	0	0	0.8	0.8	0.0	0.0	0.0	0.0	
			Resident	1.00	4	0	0	0	0	0.8	0.8	0.0	0.0	0.0	0.0	
			Nonresident	0.00	0	0	0	0	0	0.0	0.0	0.0	0.0	0.0	0.0	
Thunder Lake	Sweet Grass	5-229464-03	Total	1.00	1	0	0	0	0	2.0	2.0	0.0	0.0	0.0	0.0	
			Resident	1.00	1	0	0	0	0	2.0	2.0	0.0	0.0	0.0	0.0	
			Nonresident	0.00	0	0	0	0	0	0.0	0.0	0.0	0.0	0.0	0.0	
Timber Lake	Lincoln	1-119800-03	Total	1.50	3	3	0	0	0	3.5	2.0	5.0	0.0	0.0	0.0	
			Resident	1.50	3	3	0	0	0	3.5	2.0	5.0	0.0	0.0	0.0	
			Nonresident	0.00	0	0	0	0	0	0.0	0.0	0.0	0.0	0.0	0.0	
Timberline Lake	Carbon	5-229478-03	Total	2.20	2	0	3	0	0	5.8	6.5	0.0	5.3	0.0	0.0	
			Resident	2.50	1	0	3	0	0	7.0	12.0	0.0	5.3	0.0	0.0	
			Nonresident	1.00	1	0	0	0	0	1.0	1.0	0.0	0.0	0.0	0.0	
Tincup Creek	Ravalli	2-036425-01	Total	1.25	3	1	0	0	0	5.0	1.7	15.0	0.0	0.0	0.0	
			Resident	1.25	3	1	0	0	0	5.0	1.7	15.0	0.0	0.0	0.0	
			Nonresident	0.00	0	0	0	0	0	0.0	0.0	0.0	0.0	0.0	0.0	

Montana Fish, Wildlife and Parks
 Angler Crowding Ratings Sorted Alphabetically
 For The Entire Year
 March, 2001 Through February, 2002

Water Name	County	Water Code	Residency	Crowding Ratings					Avg Number of People Seen							
				Avg.	1's	2's	3's	4's	5's	Avg.	1's	2's	3's	4's	5's	
Tobacco River	Lincoln	1-116920-01	Total	1.67	6	2	0	0	0	1	2.6	2.2	5.0	0.0	0.0	0.0
			Resident	1.67	6	2	0	0	1	2.6	2.2	5.0	0.0	0.0	0.0	0.0
			Nonresident	0.00	0	0	0	0	0	0.0	0.0	0.0	0.0	0.0	0.0	0.0
Tom Miner Creek	Park	3-226328-01	Total	1.00	2	0	0	0	0	0	1.5	1.5	0.0	0.0	0.0	0.0
			Resident	0.00	0	0	0	0	0	0.0	0.0	0.0	0.0	0.0	0.0	0.0
			Nonresident	1.00	2	0	0	0	0	1.5	1.5	0.0	0.0	0.0	0.0	0.0
Tom Poole Lake	Lincoln	1-119380-03	Total	3.00	0	0	1	0	0	0.0	0.0	0.0	0.0	0.0	0.0	0.0
			Resident	3.00	0	0	1	0	0	0.0	0.0	0.0	0.0	0.0	0.0	0.0
			Nonresident	0.00	0	0	0	0	0	0.0	0.0	0.0	0.0	0.0	0.0	0.0
Tongue River Reservoir	Big Horn	7-219000-06	Total	2.89	52	31	60	47	32	49.4	20.4	38.5	45.7	64.1	92.7	
			Resident	2.99	28	14	32	25	22	54.2	21.4	38.3	53.5	67.3	92.5	
			Nonresident	2.77	24	17	28	22	10	43.7	19.3	38.7	36.8	60.5	93.0	
Tongue River Sec 01	Custer/Rosebud	7-211150-02	Total	1.71	10	5	0	1	1	11.4	1.7	5.4	0.0	120.0	30.0	
			Resident	1.64	8	5	0	0	1	4.7	1.1	5.4	0.0	0.0	30.0	
			Nonresident	2.00	2	0	0	1	0	42.7	4.0	0.0	0.0	120.0	0.0	
Tongue River Sec 02	Rosebud/Big Horn	7-211200-01	Total	1.54	8	3	2	0	0	10.2	2.3	4.0	51.5	0.0	0.0	
			Resident	1.63	5	1	2	0	0	14.3	1.4	4.0	51.5	0.0	0.0	
			Nonresident	1.40	3	2	0	0	0	3.8	3.7	4.0	0.0	0.0	0.0	
Tongue River Sec 03	Big Horn	7-211250-01	Total	2.55	14	7	6	4	7	33.9	8.0	62.9	37.5	27.5	57.1	
			Resident	3.15	2	4	1	2	4	60.2	11.5	65.0	100.0	25.0	87.5	
			Nonresident	2.24	12	3	5	2	3	20.2	7.4	60.0	25.0	30.0	16.7	
Topless Lake	Lincoln	1-119830-03	Total	1.00	1	0	0	0	0	5.0	5.0	0.0	0.0	0.0	0.0	
			Resident	1.00	1	0	0	0	0	5.0	5.0	0.0	0.0	0.0	0.0	
			Nonresident	0.00	0	0	0	0	0	0.0	0.0	0.0	0.0	0.0	0.0	
Track Lake	Lincoln	1-079110-03	Total	3.00	0	0	1	0	0	2.0	0.0	0.0	2.0	0.0	0.0	
			Resident	3.00	0	0	1	0	0	2.0	0.0	0.0	2.0	0.0	0.0	
			Nonresident	0.00	0	0	0	0	0	0.0	0.0	0.0	0.0	0.0	0.0	



Montana Fish, Wildlife and Parks
 Angler Crowding Ratings Sorted Alphabetically
 For The Entire Year

March, 2001 Through February, 2002

Water Name	County	Water Code	Residency	Crowding Ratings					Avg Number of People Seen						
				Avg.	1's	2's	3's	4's	5's	Avg.	1's	2's	3's	4's	5's
Trail Creek	Beaverhead	3-017780-01	Total	1.00	1	0	0	0	0	3.0	0.0	0.0	0.0	0.0	0.0
			Resident	1.00	1	0	0	0	0	3.0	0.0	0.0	0.0	0.0	0.0
			Nonresident	0.00	0	0	0	0	0	0.0	0.0	0.0	0.0	0.0	0.0
Trail Creek	Beaverhead	3-026450-01	Total	1.00	4	0	0	0	0	2.0	0.0	0.0	0.0	0.0	0.0
			Resident	1.00	4	0	0	0	0	2.0	0.0	0.0	0.0	0.0	0.0
			Nonresident	0.00	0	0	0	0	0	0.0	0.0	0.0	0.0	0.0	0.0
Trail Creek	Powell/Missoula	2-045520-01	Total	1.00	1	0	0	0	0	0.0	0.0	0.0	0.0	0.0	0.0
			Resident	1.00	1	0	0	0	0	0.0	0.0	0.0	0.0	0.0	0.0
			Nonresident	0.00	0	0	0	0	0	0.0	0.0	0.0	0.0	0.0	0.0
Trail Creek	Jefferson	3-107440-10	Total	1.00	1	0	0	0	0	6.0	0.0	0.0	0.0	0.0	0.0
			Resident	1.00	1	0	0	0	0	6.0	0.0	0.0	0.0	0.0	0.0
			Nonresident	0.00	0	0	0	0	0	0.0	0.0	0.0	0.0	0.0	0.0
Trail Creek	Madison	3-136120-10	Total	1.00	1	0	0	0	0	1.0	1.0	0.0	0.0	0.0	0.0
			Resident	1.00	1	0	0	0	0	1.0	1.0	0.0	0.0	0.0	0.0
			Nonresident	0.00	0	0	0	0	0	0.0	0.0	0.0	0.0	0.0	0.0
Trail Creek	Park	3-226345-10	Total	1.00	2	0	0	0	0	0.0	0.0	0.0	0.0	0.0	0.0
			Resident	1.00	2	0	0	0	0	0.0	0.0	0.0	0.0	0.0	0.0
			Nonresident	0.00	0	0	0	0	0	0.0	0.0	0.0	0.0	0.0	0.0
Trail Lake	Mineral	2-059680-03	Total	1.00	1	0	0	0	0	1.0	1.0	0.0	0.0	0.0	0.0
			Resident	1.00	1	0	0	0	0	1.0	1.0	0.0	0.0	0.0	0.0
			Nonresident	0.00	0	0	0	0	0	0.0	0.0	0.0	0.0	0.0	0.0
Trail Lake	Carbon	5-229480-03	Total	1.00	1	0	0	0	0	0.0	0.0	0.0	0.0	0.0	0.0
			Resident	0.00	0	0	0	0	0	0.0	0.0	0.0	0.0	0.0	0.0
			Nonresident	1.00	1	0	0	0	0	0.0	0.0	0.0	0.0	0.0	0.0
Tranquil Basin Lakes	Flathead	1-089880-03	Total	1.25	3	1	0	0	0	1.3	1.0	2.0	0.0	0.0	0.0
			Resident	1.25	3	1	0	0	0	1.3	1.0	2.0	0.0	0.0	0.0
			Nonresident	0.00	0	0	0	0	0	0.0	0.0	0.0	0.0	0.0	0.0



Montana Fish, Wildlife and Parks
 Angler Crowding Ratings Sorted Alphabetically

For The Entire Year
 March, 2001 Through February, 2002

Water Name	County	Water Code	Residency	Crowding Ratings					Avg Number of People Seen						
				Avg.	1's	2's	3's	4's	5's	Avg.	1's	2's	3's	4's	5's
Trask Lake #3	Powell	2-069453-03	Total	1.00	1	0	0	0	0	0.0	0.0	0.0	0.0	0.0	0.0
			Resident	1.00	1	0	0	0	0	0.0	0.0	0.0	0.0	0.0	0.0
			Nonresident	0.00	0	0	0	0	0	0.0	0.0	0.0	0.0	0.0	0.0
Triangle Pond	Sanders	1-059685-07	Total	2.80	1	1	2	0	1	34.4	1.0	5.0	8.0	0.0	150.0
			Resident	3.00	1	0	2	0	1	41.8	1.0	0.0	8.0	0.0	150.0
			Nonresident	2.00	0	1	0	0	0	5.0	0.0	5.0	0.0	0.0	0.0
Trio Lake	Mineral	2-059696-03	Total	1.00	1	0	0	0	0	3.0	3.0	0.0	0.0	0.0	0.0
			Resident	1.00	1	0	0	0	0	3.0	3.0	0.0	0.0	0.0	0.0
			Nonresident	0.00	0	0	0	0	0	0.0	0.0	0.0	0.0	0.0	0.0
Troops Lake	Lincoln	1-119835-04	Total	1.33	2	1	0	0	0	7.3	10.0	2.0	0.0	0.0	0.0
			Resident	2.00	0	1	0	0	0	2.0	0.0	2.0	0.0	0.0	0.0
			Nonresident	1.00	2	0	0	0	0	10.0	10.0	0.0	0.0	0.0	0.0
Trout Creek	Ravalli	2-036518-01	Total	1.00	1	0	0	0	0	3.0	3.0	0.0	0.0	0.0	0.0
			Resident	1.00	1	0	0	0	0	3.0	3.0	0.0	0.0	0.0	0.0
			Nonresident	0.00	0	0	0	0	0	0.0	0.0	0.0	0.0	0.0	0.0
Trout Creek	Mineral	2-057408-01	Total	1.60	4	0	0	1	0	3.0	1.3	0.0	0.0	10.0	0.0
			Resident	1.75	3	0	0	1	0	3.8	1.7	0.0	0.0	10.0	0.0
			Nonresident	1.00	1	0	0	0	0	0.0	0.0	0.0	0.0	0.0	0.0
Trout Creek	Granite	2-066688-01	Total	1.00	1	0	0	0	0	0.0	0.0	0.0	0.0	0.0	0.0
			Resident	1.00	1	0	0	0	0	0.0	0.0	0.0	0.0	0.0	0.0
			Nonresident	0.00	0	0	0	0	0	0.0	0.0	0.0	0.0	0.0	0.0
Trout Creek	Flathead	1-087390-01	Total	2.00	0	1	0	0	0	3.0	0.0	3.0	0.0	0.0	0.0
			Resident	2.00	0	1	0	0	0	3.0	0.0	3.0	0.0	0.0	0.0
			Nonresident	0.00	0	0	0	0	0	0.0	0.0	0.0	0.0	0.0	0.0
Trout Creek	Lewis & Clark	4-177888-01	Total	1.00	1	0	0	0	0	0.0	0.0	0.0	0.0	0.0	0.0
			Resident	0.00	0	0	0	0	0	0.0	0.0	0.0	0.0	0.0	0.0
			Nonresident	1.00	1	0	0	0	0	0.0	0.0	0.0	0.0	0.0	0.0



Montana Fish, Wildlife and Parks
 Angler Crowding Ratings Sorted Alphabetically
 For The Entire Year
 March, 2001 Through February, 2002

Water Name	County	Water Code	Residency	Crowding Ratings					Avg Number of People Seen										
				Avg.	1's	2's	3's	4's	5's	Avg.	1's	2's	3's	4's	5's				
Trout Lake	Flathead	1-089930-03	Total	1.00	1	0	0	0	0	0	0	0	1.0	1.0	0.0	0.0	0.0	0.0	
			Resident	1.00	1	0	0	0	0	0	0	0	0	1.0	1.0	0.0	0.0	0.0	0.0
			Nonresident	0.00	0	0	0	0	0	0	0	0	0	0.0	0.0	0.0	0.0	0.0	0.0
Trout Lake	Sweet Grass	5-229506-03	Total	5.00	0	0	0	0	0	0	1	15.0	0.0	0.0	0.0	0.0	0.0	15.0	
			Resident	0.00	0	0	0	0	0	0	0	0	0.0	0.0	0.0	0.0	0.0	0.0	
			Nonresident	5.00	0	0	0	0	0	1	15.0	0.0	0.0	0.0	0.0	0.0	0.0	15.0	
Tunnel Lake	Teton	4-208400-03	Total	1.82	7	1	2	0	0	1	4.3	3.0	4.0	11.0	0.0	0.0	0.0		
			Resident	1.82	7	1	2	0	1	4.3	3.0	4.0	11.0	0.0	0.0				
			Nonresident	0.00	0	0	0	0	0	0.0	0.0	0.0	0.0	0.0	0.0				
Turquoise Lake	Missoula	1-079140-03	Total	1.00	1	0	0	0	0	0	0.0	0.0	0.0	0.0	0.0	0.0			
			Resident	1.00	1	0	0	0	0	0.0	0.0	0.0	0.0	0.0	0.0				
			Nonresident	0.00	0	0	0	0	0	0.0	0.0	0.0	0.0	0.0	0.0				
Twelvemile Creek	Mineral	2-057488-01	Total	1.00	2	0	0	0	0	0	1.0	1.0	0.0	0.0	0.0	0.0			
			Resident	0.00	0	0	0	0	0	0.0	0.0	0.0	0.0	0.0	0.0				
			Nonresident	1.00	2	0	0	0	0	1.0	1.0	0.0	0.0	0.0	0.0				
Twin Creek	Flathead	1-087500-01	Total	1.50	1	1	0	0	0	0	4.0	0.0	8.0	0.0	0.0	0.0			
			Resident	2.00	0	1	0	0	0	8.0	0.0	8.0	0.0	0.0	0.0				
			Nonresident	1.00	1	0	0	0	0	0.0	0.0	0.0	0.0	0.0	0.0				
Twin Lake	Madison	3-019739-03	Total	2.00	1	0	1	0	0	5.0	0.0	0.0	10.0	0.0	0.0				
			Resident	1.00	1	0	0	0	0	0.0	0.0	0.0	0.0	0.0	0.0				
			Nonresident	3.00	0	0	1	0	0	10.0	0.0	0.0	10.0	0.0	0.0				
Twin Lake	Madison	3-019740-03	Total	1.00	1	0	0	0	0	0.0	0.0	0.0	0.0	0.0	0.0				
			Resident	1.00	1	0	0	0	0	0.0	0.0	0.0	0.0	0.0	0.0				
			Nonresident	0.00	0	0	0	0	0	0.0	0.0	0.0	0.0	0.0	0.0				
Twin Lakes	Beaverhead	3-029425-03	Total	2.00	1	0	1	0	0	5.0	2.0	0.0	8.0	0.0	0.0				
			Resident	2.00	1	0	1	0	0	5.0	2.0	0.0	8.0	0.0	0.0				
			Nonresident	0.00	0	0	0	0	0	0.0	0.0	0.0	0.0	0.0	0.0				



Montana Fish, Wildlife and Parks
 Angler Crowding Ratings Sorted Alphabetically

For The Entire Year
 March, 2001 Through February, 2002

Water Name	County	Water Code	Residency	Crowding Ratings					Avg Number of People Seen											
				Avg.	1's	2's	3's	4's	5's	Avg.	1's	2's	3's	4's	5's					
Twin Lakes	Ravalli	2-039475-03	Total	1.00	2	0	0	0	0	0	0	0	0	0	0	0	0	0	0	
			Resident	0.00	0	0	0	0	0	0	0	0	0	0	0	0	0	0	0	0
			Nonresident	1.00	2	0	0	0	0	0	0	0	0	0	0	0	0	0	0	0
Twin Lakes	Madison	3-138720-03	Total	1.33	2	1	0	0	0	0	0	0	0	0	0	0	0	0	0	
			Resident	1.33	2	1	0	0	0	0	0	0	0	0	0	0	0	0	0	0
			Nonresident	0.00	0	0	0	0	0	0	0	0	0	0	0	0	0	0	0	0
Twin Lakes	Stillwater	5-229520-03	Total	1.00	1	0	0	0	0	0	0	0	0	0	0	0	0	0	0	
			Resident	1.00	1	0	0	0	0	0	0	0	0	0	0	0	0	0	0	0
			Nonresident	0.00	0	0	0	0	0	0	0	0	0	0	0	0	0	0	0	0
Twin Outlets Lake	Carbon	5-229528-03	Total	1.00	1	0	0	0	0	0	0	0	0	0	0	0	0	0	0	
			Resident	0.00	0	0	0	0	0	0	0	0	0	0	0	0	0	0	0	0
			Nonresident	1.00	1	0	0	0	0	0	0	0	0	0	0	0	0	0	0	0
Two Medicine River	Glacier/Pondera	4-146320-01	Total	1.00	3	0	0	0	0	0	0	0	0	0	0	0	0	0	0	
			Resident	1.00	2	0	0	0	0	0	0	0	0	0	0	0	0	0	0	0
			Nonresident	1.00	1	0	0	0	0	0	0	0	0	0	0	0	0	0	0	0
Tyler Creek	Granite	2-066745-01	Total	1.00	1	0	0	0	0	0	0	0	0	0	0	0	0	0	0	
			Resident	1.00	1	0	0	0	0	0	0	0	0	0	0	0	0	0	0	0
			Nonresident	0.00	0	0	0	0	0	0	0	0	0	0	0	0	0	0	0	0
Ulerys Lake	Madison	3-138760-03	Total	1.00	1	0	0	0	0	0	0	0	0	0	0	0	0	0	0	
			Resident	1.00	1	0	0	0	0	0	0	0	0	0	0	0	0	0	0	0
			Nonresident	0.00	0	0	0	0	0	0	0	0	0	0	0	0	0	0	0	0
Undesignated Waters	Statewide	0-000035-00	Total	1.25	7	0	0	1	0	0	0	0	0	0	0	0	0	0	0	
			Resident	0.00	0	0	0	0	0	0	0	0	0	0	0	0	0	0	0	0
			Nonresident	1.25	7	0	0	1	0	0	0	0	0	0	0	0	0	0	0	0
Undesignated Waters	Yellowstone Park	0-000100-00	Total	2.34	13	7	13	2	3	2	3	2	3	2	3	2	3	2	3	
			Resident	2.11	5	1	1	1	1	1	1	1	1	1	1	1	1	1	1	1
			Nonresident	2.41	8	6	6	12	1	2	1	2	1	2	1	2	1	2	1	2



Montana Fish, Wildlife and Parks
 Angler Crowding Ratings Sorted Alphabetically

For The Entire Year
 March, 2001 Through February, 2002

Water Name	County	Water Code	Residency	Crowding Ratings					Avg Number of People Seen						
				1's	2's	3's	4's	5's	Avg.	1's	2's	3's	4's	5's	
Undesignated Waters	Glacier Park	0-000113-00	Total	2.00	8	5	0	1	2	6.4	2.1	12.6	0.0	9.0	7.0
			Resident	2.00	5	1	0	1	1	4.4	3.2	8.0	0.0	9.0	2.0
			Nonresident	2.00	3	4	0	0	1	8.5	0.3	13.8	0.0	0.0	12.0
Undesignated Waters	Bob Marshall Wilderness	0-000575-00	Total	2.00	0	1	0	0	0	3.0	0.0	3.0	0.0	0.0	0.0
			Resident	0.00	0	0	0	0	0	0.0	0.0	0.0	0.0	0.0	0.0
			Nonresident	2.00	0	1	0	0	0	3.0	0.0	3.0	0.0	0.0	0.0
Upper Baldy Lake	Meagher	4-179735-03	Total	2.00	0	1	0	0	0	2.0	0.0	2.0	0.0	0.0	0.0
			Resident	2.00	0	1	0	0	0	2.0	0.0	2.0	0.0	0.0	0.0
			Nonresident	0.00	0	0	0	0	0	0.0	0.0	0.0	0.0	0.0	0.0
Upper Geiger Lake	Lincoln	1-119900-20	Total	1.00	1	0	0	0	0	2.0	2.0	0.0	0.0	0.0	0.0
			Resident	1.00	1	0	0	0	0	2.0	2.0	0.0	0.0	0.0	0.0
			Nonresident	0.00	0	0	0	0	0	0.0	0.0	0.0	0.0	0.0	0.0
Upper Glaston Lake	Sweet Grass	5-229646-05	Total	1.00	1	0	0	0	0	1.0	1.0	0.0	0.0	0.0	0.0
			Resident	1.00	1	0	0	0	0	1.0	1.0	0.0	0.0	0.0	0.0
			Nonresident	0.00	0	0	0	0	0	0.0	0.0	0.0	0.0	0.0	0.0
Upper Hawkins Lake	Lincoln	1-118471-03	Total	1.00	1	0	0	0	0	6.0	6.0	0.0	0.0	0.0	0.0
			Resident	1.00	1	0	0	0	0	6.0	6.0	0.0	0.0	0.0	0.0
			Nonresident	0.00	0	0	0	0	0	0.0	0.0	0.0	0.0	0.0	0.0
Upper Holland Lake	Missoula	1-079360-03	Total	3.50	0	1	0	0	1	10.5	0.0	10.0	0.0	0.0	11.0
			Resident	3.50	0	1	0	0	1	10.5	0.0	10.0	0.0	0.0	11.0
			Nonresident	0.00	0	0	0	0	0	0.0	0.0	0.0	0.0	0.0	0.0
Upper Rumble Lake	Missoula	1-079430-20	Total	1.00	1	0	0	0	0	0.0	0.0	0.0	0.0	0.0	0.0
			Resident	1.00	1	0	0	0	0	0.0	0.0	0.0	0.0	0.0	0.0
			Nonresident	0.00	0	0	0	0	0	0.0	0.0	0.0	0.0	0.0	0.0
Upper S Fk Crow Creek Lake	Jefferson	3-179743-03	Total	1.00	1	0	0	0	0	2.0	2.0	0.0	0.0	0.0	0.0
			Resident	1.00	1	0	0	0	0	2.0	2.0	0.0	0.0	0.0	0.0
			Nonresident	0.00	0	0	0	0	0	0.0	0.0	0.0	0.0	0.0	0.0



Montana Fish, Wildlife and Parks
 Angler Crowding Ratings Sorted Alphabetically

For The Entire Year

March, 2001 Through February, 2002

Water Name	County	Water Code	Residency	Crowding Ratings					Avg Number of People Seen						
				Avg.	1's	2's	3's	4's	5's	Avg.	1's	2's	3's	4's	5's
Upper Stillwater Lake	Flathead	1-079440-05	Total	1.67	2	0	1	0	0	21.0	26.5	0.0	10.0	0.0	0.0
			Resident	1.00	1	0	0	0	0	3.0	3.0	0.0	0.0	0.0	0.0
			Nonresident	2.00	1	0	1	0	0	30.0	50.0	0.0	10.0	0.0	0.0
Upper Thompson Lake	Lincoln	1-059760-03	Total	1.93	13	7	4	2	1	16.2	14.8	11.3	26.5	30.0	0.0
			Resident	2.09	9	7	4	2	1	18.4	19.9	11.3	26.5	30.0	0.0
			Nonresident	1.00	4	0	0	0	0	3.5	3.5	0.0	0.0	0.0	0.0
Upper Whitefish Lake	Flathead	1-079460-03	Total	2.20	3	0	0	2	0	6.4	3.7	0.0	0.0	10.5	0.0
			Resident	2.20	3	0	0	2	0	6.4	3.7	0.0	0.0	10.5	0.0
			Nonresident	0.00	0	0	0	0	0	0.0	0.0	0.0	0.0	0.0	0.0
Upper Willow Creek	Granite	2-066783-01	Total	1.00	2	0	0	0	0	0.0	0.0	0.0	0.0	0.0	0.0
			Resident	1.00	2	0	0	0	0	0.0	0.0	0.0	0.0	0.0	0.0
			Nonresident	0.00	0	0	0	0	0	0.0	0.0	0.0	0.0	0.0	0.0
Upsata Lake	Powell	2-047560-03	Total	2.10	8	6	3	2	1	9.4	6.5	7.8	11.7	17.5	20.0
			Resident	2.16	7	6	3	2	1	9.6	6.6	7.8	11.7	17.5	20.0
			Nonresident	1.00	1	0	0	0	0	6.0	6.0	0.0	0.0	0.0	0.0
Van Lake	Lake	1-079480-03	Total	1.20	9	0	1	0	0	4.6	2.9	0.0	20.0	0.0	0.0
			Resident	1.20	9	0	1	0	0	4.6	2.9	0.0	20.0	0.0	0.0
			Nonresident	0.00	0	0	0	0	0	0.0	0.0	0.0	0.0	0.0	0.0
Vanderburg Creek	Sanders	1-074860-10	Total	2.00	0	1	0	0	0	4.0	0.0	4.0	0.0	0.0	0.0
			Resident	2.00	0	1	0	0	0	4.0	0.0	4.0	0.0	0.0	0.0
			Nonresident	0.00	0	0	0	0	0	0.0	0.0	0.0	0.0	0.0	0.0
Vermilion River	Sanders	1-057712-01	Total	1.60	4	0	0	1	0	2.4	0.5	0.0	0.0	10.0	0.0
			Resident	2.50	1	0	0	1	0	5.0	0.0	0.0	0.0	10.0	0.0
			Nonresident	1.00	3	0	0	0	0	0.7	0.7	0.0	0.0	0.0	0.0
Vernon Lake	Park	5-229688-03	Total	1.00	1	0	0	0	0	3.0	3.0	0.0	0.0	0.0	0.0
			Resident	0.00	0	0	0	0	0	0.0	0.0	0.0	0.0	0.0	0.0
			Nonresident	1.00	1	0	0	0	0	3.0	3.0	0.0	0.0	0.0	0.0

Montana Fish, Wildlife and Parks
 Angler Crowding Ratings Sorted Alphabetically
 For The Entire Year
 March, 2001 Through February, 2002

Water Name	County	Water Code	Residency	Crowding Ratings					Avg Number of People Seen										
				Avg.	1's	2's	3's	4's	5's	Avg.	1's	2's	3's	4's	5's				
Vinal Lake	Lincoln	1-119940-03	Total	2.00	0	2	0	0	0	0	0	0	3.5	0.0	3.5	0.0	0.0	0.0	
			Resident	2.00	0	2	0	0	0	0	0	0	0	3.5	0.0	3.5	0.0	0.0	0.0
			Nonresident	0.00	0	0	0	0	0	0	0	0	0	0.0	0.0	0.0	0.0	0.0	0.0
Virginia Creek	Lewis & Clark	4-178032-01	Total	1.00	1	0	0	0	0	0	0	0	3.0	3.0	0.0	0.0	0.0	0.0	0.0
			Resident	1.00	1	0	0	0	0	0	0	0	3.0	3.0	0.0	0.0	0.0	0.0	0.0
			Nonresident	0.00	0	0	0	0	0	0	0	0	0.0	0.0	0.0	0.0	0.0	0.0	0.0
W Fk Bitterroot River	Ravalli	2-036800-01	Total	2.02	23	7	3	3	3	5	4.7	3.0	6.9	3.7	8.0	8.0	8.2	8.2	
			Resident	2.23	16	4	2	3	3	5	4.7	2.4	6.8	4.5	8.0	8.2	8.2		
			Nonresident	1.45	7	3	1	0	0	0	4.7	4.1	7.0	2.0	0.0	0.0			
W Fk Duck Creek	Sweet Grass	5-226608-01	Total	1.00	1	0	0	0	0	0	0	0	4.0	4.0	0.0	0.0	0.0	0.0	
			Resident	1.00	1	0	0	0	0	0	4.0	4.0	0.0	0.0	0.0	0.0			
			Nonresident	0.00	0	0	0	0	0	0	0.0	0.0	0.0	0.0	0.0	0.0			
W Fk Madison River	Beaverhead/Madis on	3-136640-01	Total	1.00	3	0	0	0	0	0	18.7	18.7	0.0	0.0	0.0	0.0	0.0		
			Resident	1.00	2	0	0	0	0	0	3.0	3.0	0.0	0.0	0.0	0.0			
			Nonresident	1.00	1	0	0	0	0	0	50.0	50.0	0.0	0.0	0.0	0.0			
W Fk Rock Creek	Granite	2-067030-01	Total	1.33	2	1	0	0	0	0	1.7	0.0	5.0	0.0	0.0	0.0	0.0		
			Resident	1.00	1	0	0	0	0	0	0.0	0.0	0.0	0.0	0.0	0.0			
			Nonresident	1.50	1	1	0	0	0	0	2.5	0.0	5.0	0.0	0.0	0.0			
W Fk Rock Creek	Carbon	5-226650-01	Total	1.00	1	0	0	0	0	0	4.0	4.0	0.0	0.0	0.0	0.0	0.0		
			Resident	1.00	1	0	0	0	0	0	4.0	4.0	0.0	0.0	0.0	0.0			
			Nonresident	0.00	0	0	0	0	0	0	0.0	0.0	0.0	0.0	0.0	0.0			
W Fk S Fk Sun River	Lewis & Clark	4-206400-01	Total	1.00	1	0	0	0	0	0	0.0	0.0	0.0	0.0	0.0	0.0	0.0		
			Resident	1.00	1	0	0	0	0	0	0.0	0.0	0.0	0.0	0.0	0.0			
			Nonresident	0.00	0	0	0	0	0	0	0.0	0.0	0.0	0.0	0.0	0.0			
W Fk Stillwater R Sec 01	Stillwater/Sweet Grass	5-226664-01	Total	1.00	4	0	0	0	0	0	1.3	1.3	0.0	0.0	0.0	0.0	0.0		
			Resident	1.00	2	0	0	0	0	0	1.0	1.0	0.0	0.0	0.0	0.0			
			Nonresident	1.00	2	0	0	0	0	0	1.5	1.5	0.0	0.0	0.0	0.0			

Montana Fish, Wildlife and Parks
 Angler Crowding Ratings Sorted Alphabetically

For The Entire Year

March, 2001 Through February, 2002

Water Name	County	Water Code	Residency	Crowding Ratings					Avg Number of People Seen						
				Avg.	1's	2's	3's	4's	5's	Avg.	1's	2's	3's	4's	5's
W Fk Stillwater R Sec 02	Sweet Grass	5-226678-01	Total	1.00	1	0	0	0	0	0.0	0.0	0.0	0.0	0.0	0.0
			Resident	1.00	1	0	0	0	0	0.0	0.0	0.0	0.0	0.0	0.0
			Nonresident	0.00	0	0	0	0	0	0.0	0.0	0.0	0.0	0.0	0.0
W Fk Swamp Creek	Sanders	1-058064-01	Total	1.00	2	0	0	0	0	2.0	2.0	0.0	0.0	0.0	0.0
			Resident	1.00	2	0	0	0	0	2.0	2.0	0.0	0.0	0.0	0.0
			Nonresident	0.00	0	0	0	0	0	0.0	0.0	0.0	0.0	0.0	0.0
W Fk Yaak River	Lincoln	1-117480-01	Total	1.00	1	0	0	0	0	1.0	1.0	0.0	0.0	0.0	0.0
			Resident	1.00	1	0	0	0	0	1.0	1.0	0.0	0.0	0.0	0.0
			Nonresident	0.00	0	0	0	0	0	0.0	0.0	0.0	0.0	0.0	0.0
Wade Lake	Madison	3-138920-03	Total	2.11	8	5	2	4	0	15.6	5.1	30.0	35.0	8.8	0.0
			Resident	2.14	2	3	1	1	0	27.1	7.5	41.7	50.0	0.0	0.0
			Nonresident	2.08	6	2	1	3	0	8.8	4.3	12.5	20.0	11.7	0.0
Wadsworth Reservoir	Cascade	4-208470-07	Total	2.00	6	2	2	2	0	11.3	5.7	6.0	26.0	19.0	0.0
			Resident	1.82	6	2	2	1	0	10.5	5.7	6.0	26.0	18.0	0.0
			Nonresident	4.00	0	0	0	1	0	20.0	0.0	0.0	0.0	20.0	0.0
Wampoo Creek	Lincoln	1-117260-10	Total	1.00	1	0	0	0	0	6.0	6.0	0.0	0.0	0.0	0.0
			Resident	0.00	0	0	0	0	0	0.0	0.0	0.0	0.0	0.0	0.0
			Nonresident	1.00	1	0	0	0	0	6.0	6.0	0.0	0.0	0.0	0.0
Wanless Lake	Sanders	1-059776-03	Total	1.00	3	0	0	0	0	0.3	0.3	0.0	0.0	0.0	0.0
			Resident	1.00	3	0	0	0	0	0.3	0.3	0.0	0.0	0.0	0.0
			Nonresident	0.00	0	0	0	0	0	0.0	0.0	0.0	0.0	0.0	0.0
Wapiti Lake	Carbon	5-229716-03	Total	1.00	1	0	0	0	0	1.0	1.0	0.0	0.0	0.0	0.0
			Resident	1.00	1	0	0	0	0	1.0	1.0	0.0	0.0	0.0	0.0
			Nonresident	0.00	0	0	0	0	0	0.0	0.0	0.0	0.0	0.0	0.0
Warm Springs Creek	Deer Lodge	2-066859-01	Total	2.06	19	4	2	2	5	6.4	1.2	4.3	20.0	5.5	22.8
			Resident	1.81	18	3	0	2	3	4.0	1.1	5.3	0.0	5.5	19.0
			Nonresident	3.17	1	1	2	0	2	17.0	4.0	1.0	20.0	0.0	28.5



Montana Fish, Wildlife and Parks
 Angler Crowding Ratings Sorted Alphabetically

For The Entire Year

March, 2001 Through February, 2002

Water Name	County	Water Code	Residency	Crowding Ratings					Avg Number of People Seen						
				Avg.	1's	2's	3's	4's	5's	Avg.	1's	2's	3's	4's	5's
Warm Springs Creek	Powell	2-066878-01	Total	2.00	0	1	0	0	0	20.0	0.0	20.0	0.0	0.0	0.0
			Resident	2.00	0	1	0	0	0	20.0	0.0	20.0	0.0	0.0	0.0
			Nonresident	0.00	0	0	0	0	0	0.0	0.0	0.0	0.0	0.0	0.0
Warm Springs Creek	Fergus	4-163920-01	Total	1.25	9	3	0	0	0	0.4	0.0	1.7	0.0	0.0	0.0
			Resident	1.18	9	2	0	0	0	0.4	0.0	2.0	0.0	0.0	0.0
			Nonresident	2.00	0	1	0	0	0	1.0	0.0	1.0	0.0	0.0	0.0
Watson Gulch	Beaverhead	3-018060-01	Total	1.33	2	1	0	0	0	18.0	22.0	10.0	0.0	0.0	0.0
			Resident	0.00	0	0	0	0	0	0.0	0.0	0.0	0.0	0.0	0.0
			Nonresident	1.33	2	1	0	0	0	18.0	22.0	10.0	0.0	0.0	0.0
Weasel Lake	Lincoln	1-119970-03	Total	1.00	3	0	0	0	0	3.3	3.3	0.0	0.0	0.0	0.0
			Resident	1.00	3	0	0	0	0	3.3	3.3	0.0	0.0	0.0	0.0
			Nonresident	0.00	0	0	0	0	0	0.0	0.0	0.0	0.0	0.0	0.0
Wedell Reservoir	Garfield	7-168740-08	Total	1.00	1	0	0	0	0	10.0	10.0	0.0	0.0	0.0	0.0
			Resident	0.00	0	0	0	0	0	0.0	0.0	0.0	0.0	0.0	0.0
			Nonresident	1.00	1	0	0	0	0	10.0	10.0	0.0	0.0	0.0	0.0
Weeksville Creek	Sanders	1-057808-01	Total	1.00	1	0	0	0	0	1.0	1.0	0.0	0.0	0.0	0.0
			Resident	1.00	1	0	0	0	0	1.0	1.0	0.0	0.0	0.0	0.0
			Nonresident	0.00	0	0	0	0	0	0.0	0.0	0.0	0.0	0.0	0.0
Well Gulch	Madison	3-136480-10	Total	3.00	0	0	1	0	0	40.0	0.0	0.0	40.0	0.0	0.0
			Resident	3.00	0	0	1	0	0	40.0	0.0	0.0	40.0	0.0	0.0
			Nonresident	0.00	0	0	0	0	0	0.0	0.0	0.0	0.0	0.0	0.0
West Boulder Lake	Park	5-229730-03	Total	1.00	1	0	0	0	0	1.0	1.0	0.0	0.0	0.0	0.0
			Resident	1.00	1	0	0	0	0	1.0	1.0	0.0	0.0	0.0	0.0
			Nonresident	0.00	0	0	0	0	0	0.0	0.0	0.0	0.0	0.0	0.0
West Boulder River	Sweet Grass/Park	5-226552-01	Total	2.05	11	3	3	3	1	8.0	0.5	2.7	11.0	7.0	100.0
			Resident	2.06	9	3	3	3	2	8.7	0.6	2.7	11.0	5.5	100.0
			Nonresident	2.00	2	0	0	0	1	3.3	0.0	0.0	0.0	10.0	0.0



Montana Fish, Wildlife and Parks
 Angler Crowding Ratings Sorted Alphabetically
 For The Entire Year
 March, 2001 Through February, 2002

Water Name	County	Water Code	Residency	Crowding Ratings					Avg Number of People Seen												
				Avg.	1's	2's	3's	4's	5's	Avg.	1's	2's	3's	4's	5's						
West Fisher Creek	Lincoln	1-117400-01	Total	1.00	1	0	0	0	0	0	0	0	0	4.0	4.0	0.0	0.0	0.0	0.0		
			Resident	1.00	1	0	0	0	0	0	0	0	0	0	0	4.0	4.0	0.0	0.0	0.0	0.0
			Nonresident	0.00	0	0	0	0	0	0	0	0	0	0	0	0.0	0.0	0.0	0.0	0.0	0.0
West Maggie Creek	Sanders	1-074920-10	Total	5.00	0	0	0	0	0	1	0	0	0	1	1.0	0.0	0.0	0.0	0.0	1.0	
			Resident	5.00	0	0	0	0	0	1	0	0	0	1	1.0	0.0	0.0	0.0	0.0	1.0	
			Nonresident	0.00	0	0	0	0	0	0	0	0	0	0	0	0.0	0.0	0.0	0.0	0.0	0.0
West Rosebud Creek	Stillwater	5-226804-01	Total	2.00	7	6	4	4	0	1	0	0	0	1	8.3	1.1	11.5	13.0	0.0	20.0	
			Resident	2.06	6	5	4	4	0	1	0	0	0	1	7.3	1.0	7.8	13.0	0.0	20.0	
			Nonresident	1.50	1	1	0	0	0	0	0	0	0	0	16.0	2.0	30.0	0.0	0.0	0.0	
West Rosebud Lake	Stillwater	5-229744-03	Total	2.32	7	6	5	5	3	1	0	0	1	13.5	3.3	14.5	15.4	23.3	40.0		
			Resident	2.33	7	5	5	5	3	1	0	0	1	12.7	3.3	11.4	15.4	23.3	40.0		
			Nonresident	2.00	0	1	0	0	0	0	0	0	0	0	30.0	0.0	30.0	0.0	0.0	0.0	
Whetstone Lake	Granite	2-069728-20	Total	1.00	2	0	0	0	0	0	0	0	0	1.5	1.5	0.0	0.0	0.0	0.0		
			Resident	1.00	2	0	0	0	0	0	0	0	0	0	1.5	1.5	0.0	0.0	0.0	0.0	
			Nonresident	0.00	0	0	0	0	0	0	0	0	0	0	0.0	0.0	0.0	0.0	0.0	0.0	
White Pine Creek	Sanders	1-058176-01	Total	1.00	1	0	0	0	0	0	0	0	0	4.0	4.0	0.0	0.0	0.0	0.0		
			Resident	1.00	1	0	0	0	0	0	0	0	0	0	4.0	4.0	0.0	0.0	0.0	0.0	
			Nonresident	0.00	0	0	0	0	0	0	0	0	0	0	0.0	0.0	0.0	0.0	0.0	0.0	
White River	Powell/Flathead	1-087820-01	Total	1.44	7	0	2	2	0	0	0	0	0	8.0	7.4	0.0	10.0	0.0	0.0		
			Resident	1.00	5	0	0	0	0	0	0	0	0	6.8	6.8	0.0	0.0	0.0	0.0		
			Nonresident	2.00	2	0	2	2	0	0	0	0	0	9.5	9.0	0.0	10.0	0.0	0.0		
Whitefish Lake	Flathead	1-079540-03	Total	2.00	21	6	6	6	3	3	0	0	0	21.3	11.5	30.8	28.0	17.3	61.7		
			Resident	2.26	13	6	6	6	3	3	0	0	0	24.5	13.0	30.8	28.0	17.3	61.7		
			Nonresident	1.00	8	0	0	0	0	0	0	0	0	9.0	9.0	0.0	0.0	0.0	0.0		
Whitefish River	Flathead	1-074980-01	Total	2.30	6	0	0	1	1	1	2	0	0	3.4	2.3	0.0	6.0	3.0	5.5		
			Resident	2.67	3	0	0	1	0	0	2	0	0	4.8	4.0	0.0	6.0	0.0	5.5		
			Nonresident	1.75	3	0	0	0	1	1	0	0	0	1.3	0.7	0.0	0.0	3.0	0.0		



Montana Fish, Wildlife and Parks
 Angler Crowding Ratings Sorted Alphabetically

For The Entire Year
 March, 2001 Through February, 2002

Water Name	County	Water Code	Residency	Crowding Ratings										Avg Number of People Seen					
				Avg.	1's	2's	3's	4's	5's	Avg.	1's	2's	3's	4's	5's				
Whitetail Creek	Jefferson	3-107920-01	Total	2.00	0	1	0	0	0	0	0	0	0.0	0.0	0.0	0.0	0.0	0.0	
			Resident	2.00	0	1	0	0	0	0	0.0	0.0	0.0	0.0	0.0	0.0	0.0	0.0	0.0
			Nonresident	0.00	0	0	0	0	0	0	0.0	0.0	0.0	0.0	0.0	0.0	0.0	0.0	0.0
Whitetail Creek	Lincoln	1-117500-10	Total	5.00	0	0	0	0	0	1	0	0	7.0	0.0	0.0	0.0	0.0	7.0	
			Resident	5.00	0	0	0	0	0	1	0	0	0	7.0	0.0	0.0	0.0	0.0	7.0
			Nonresident	0.00	0	0	0	0	0	0	0	0	0	0.0	0.0	0.0	0.0	0.0	0.0
Whitetail Creek	Meagher	4-178400-01	Total	1.00	2	0	0	0	0	0	0	2.0	2.0	0.0	0.0	0.0	0.0	0.0	
			Resident	1.00	2	0	0	0	0	0	0	0	2.0	2.0	0.0	0.0	0.0	0.0	0.0
			Nonresident	0.00	0	0	0	0	0	0	0	0	0.0	0.0	0.0	0.0	0.0	0.0	0.0
Whitetail Reservoir	Jefferson	3-109400-05	Total	1.00	1	0	0	0	0	0	0	2.0	2.0	0.0	0.0	0.0	0.0	0.0	
			Resident	1.00	1	0	0	0	0	0	0	0	2.0	2.0	0.0	0.0	0.0	0.0	0.0
			Nonresident	0.00	0	0	0	0	0	0	0	0	0.0	0.0	0.0	0.0	0.0	0.0	0.0
Whitetail Reservoir	Daniels	6-168860-08	Total	1.00	4	0	0	0	0	0	2.5	2.5	0.0	0.0	0.0	0.0	0.0	0.0	
			Resident	1.00	4	0	0	0	0	0	0	2.5	2.5	0.0	0.0	0.0	0.0	0.0	0.0
			Nonresident	0.00	0	0	0	0	0	0	0	0.0	0.0	0.0	0.0	0.0	0.0	0.0	0.0
Whitney Creek	Prairie	7-211320-02	Total	2.00	0	1	0	0	0	0	6.0	0.0	6.0	0.0	0.0	0.0	0.0	0.0	
			Resident	2.00	0	1	0	0	0	0	6.0	0.0	6.0	0.0	0.0	0.0	0.0	0.0	
			Nonresident	0.00	0	0	0	0	0	0	0.0	0.0	0.0	0.0	0.0	0.0	0.0	0.0	
Widewater Lake	Carbon	5-229758-03	Total	1.00	1	0	0	0	0	0	0.0	0.0	0.0	0.0	0.0	0.0	0.0	0.0	
			Resident	1.00	1	0	0	0	0	0	0.0	0.0	0.0	0.0	0.0	0.0	0.0	0.0	
			Nonresident	0.00	0	0	0	0	0	0	0.0	0.0	0.0	0.0	0.0	0.0	0.0	0.0	
Wigwam Reservoir	Madison	3-139040-20	Total	2.00	0	1	0	0	0	0	2.0	0.0	2.0	0.0	0.0	0.0	0.0	0.0	
			Resident	2.00	0	1	0	0	0	0	2.0	0.0	2.0	0.0	0.0	0.0	0.0	0.0	
			Nonresident	0.00	0	0	0	0	0	0	0.0	0.0	0.0	0.0	0.0	0.0	0.0	0.0	
Wild Bill Lake	Carbon	5-229763-03	Total	3.00	2	1	2	5	0	0	15.0	6.5	3.0	11.5	22.2	0.0	0.0	0.0	
			Resident	3.29	1	0	2	4	0	0	18.1	3.0	0.0	11.5	25.3	0.0	0.0	0.0	
			Nonresident	2.33	1	1	0	1	0	0	7.7	10.0	3.0	0.0	10.0	0.0	0.0	0.0	



Montana Fish, Wildlife and Parks
 Angler Crowding Ratings Sorted Alphabetically
 For The Entire Year
 March, 2001 Through February, 2002

Water Name	County	Water Code	Residency	Crowding Ratings					Avg Number of People Seen						
				Avg.	1's	2's	3's	4's	5's	Avg.	1's	2's	3's	4's	5's
Wildcat Lake	Flathead	1-089970-03	Total	2.00	1	1	1	0	0	1.7	0.0	1.0	4.0	0.0	0.0
			Resident	1.50	1	1	0	0	0	0.5	0.0	1.0	0.0	0.0	0.0
			Nonresident	3.00	0	0	1	0	0	4.0	0.0	0.0	4.0	0.0	0.0
Williams Reservoir	Hill	6-159780-07	Total	1.00	1	0	0	0	0	0.0	0.0	0.0	0.0	0.0	0.0
			Resident	1.00	1	0	0	0	0	0.0	0.0	0.0	0.0	0.0	0.0
			Nonresident	0.00	0	0	0	0	0	0.0	0.0	0.0	0.0	0.0	0.0
Willow Creek	Gallatin/Madison	3-108000-01	Total	1.29	5	2	0	0	0	1.9	1.6	2.5	0.0	0.0	0.0
			Resident	1.33	4	2	0	0	0	2.2	2.0	2.5	0.0	0.0	0.0
			Nonresident	1.00	1	0	0	0	0	0.0	0.0	0.0	0.0	0.0	0.0
Willow Creek	Lewis & Clark	4-206550-01	Total	1.00	1	0	0	0	0	0.0	0.0	0.0	0.0	0.0	0.0
			Resident	1.00	1	0	0	0	0	0.0	0.0	0.0	0.0	0.0	0.0
			Nonresident	0.00	0	0	0	0	0	0.0	0.0	0.0	0.0	0.0	0.0
Willow Creek	Carbon	5-226916-01	Total	1.00	1	0	0	0	0	0.0	0.0	0.0	0.0	0.0	0.0
			Resident	1.00	1	0	0	0	0	0.0	0.0	0.0	0.0	0.0	0.0
			Nonresident	0.00	0	0	0	0	0	0.0	0.0	0.0	0.0	0.0	0.0
Willow Creek Res, Lower	Granite	2-068595-07	Total	1.14	6	1	0	0	0	3.4	3.5	3.0	0.0	0.0	0.0
			Resident	1.17	5	1	0	0	0	4.0	4.2	3.0	0.0	0.0	0.0
			Nonresident	1.00	1	0	0	0	0	0.0	0.0	0.0	0.0	0.0	0.0
Willow Creek Reservoir	Madison	3-109440-05	Total	1.98	22	14	11	2	2	12.0	7.5	13.1	16.5	12.0	30.0
			Resident	2.00	21	13	11	2	2	12.2	7.4	13.6	16.5	12.0	30.0
			Nonresident	1.50	1	1	0	0	0	8.0	10.0	6.0	0.0	0.0	0.0
Willow Creek Reservoir	Cascade	4-179860-07	Total	1.89	6	0	1	2	0	11.3	7.8	0.0	15.0	20.0	0.0
			Resident	1.63	6	0	1	1	0	11.5	7.8	0.0	15.0	30.0	0.0
			Nonresident	4.00	0	0	0	1	0	10.0	0.0	0.0	0.0	10.0	0.0
Willow Creek Reservoir	Lewis & Clark	4-208500-05	Total	1.52	31	10	6	1	0	10.5	8.3	13.4	15.3	20.0	0.0
			Resident	1.52	31	10	6	1	0	10.5	8.3	13.4	15.3	20.0	0.0
			Nonresident	0.00	0	0	0	0	0	0.0	0.0	0.0	0.0	0.0	0.0

Montana Fish, Wildlife and Parks
 Angler Crowding Ratings Sorted Alphabetically
 For The Entire Year
 March, 2001 Through February, 2002

Water Name	County	Water Code	Residency	Crowding Ratings					Avg Number of People Seen												
				Avg.	1's	2's	3's	4's	5's	Avg.	1's	2's	3's	4's	5's						
Wilson Creek	Beaverhead	3-018340-01	Total	1.00	1	0	0	0	0	0	0	0	0	0	0	0	0	0	0	0	
			Resident	1.00	1	0	0	0	0	0	0	0	0	0	0	0	0	0	0	0	0
			Nonresident	0.00	0	0	0	0	0	0	0	0	0	0	0	0	0	0	0	0	0
Wise River	Beaverhead	3-027025-01	Total	1.62	20	3	3	3	3	0	0	0	0	0	0	0	0	0	0	0	
			Resident	1.74	12	2	3	2	0	0	0	0	0	0	0	0	0	0	0	0	
			Nonresident	1.40	8	1	0	1	0	0	0	0	0	0	0	0	0	0	0	0	
Wishend Creek	Missoula	2-046000-10	Total	4.25	0	0	1	1	1	2	2	2	2	2	2	2	2	2	2	2	
			Resident	4.25	0	0	1	1	1	2	2	2	2	2	2	2	2	2	2	2	
			Nonresident	0.00	0	0	0	0	0	0	0	0	0	0	0	0	0	0	0	0	
Wolf Creek	Lewis & Clark	4-178576-01	Total	1.00	1	0	0	0	0	0	0	0	0	0	0	0	0	0	0	0	
			Resident	1.00	1	0	0	0	0	0	0	0	0	0	0	0	0	0	0	0	
			Nonresident	0.00	0	0	0	0	0	0	0	0	0	0	0	0	0	0	0	0	
Wood Creek	Lewis & Clark	4-206650-01	Total	1.00	2	0	0	0	0	0	0	0	0	0	0	0	0	0	0	0	
			Resident	1.00	2	0	0	0	0	0	0	0	0	0	0	0	0	0	0	0	
			Nonresident	0.00	0	0	0	0	0	0	0	0	0	0	0	0	0	0	0	0	
Wood Lake	Lewis & Clark	4-208550-03	Total	1.75	6	3	3	3	0	0	0	0	0	0	0	0	0	0	0		
			Resident	1.80	5	2	3	0	0	0	0	0	0	0	0	0	0	0	0		
			Nonresident	1.50	1	1	0	0	0	0	0	0	0	0	0	0	0	0	0		
Woodbine Lake	Stillwater	5-229802-03	Total	2.00	0	1	0	0	0	0	0	0	0	0	0	0	0	0	0	0	
			Resident	2.00	0	1	0	0	0	0	0	0	0	0	0	0	0	0	0		
			Nonresident	0.00	0	0	0	0	0	0	0	0	0	0	0	0	0	0	0		
Woodland Park Pond	Flathead	1-079575-08	Total	3.00	0	0	1	0	0	0	0	0	0	0	0	0	0	0	0		
			Resident	3.00	0	0	1	0	0	0	0	0	0	0	0	0	0	0			
			Nonresident	0.00	0	0	0	0	0	0	0	0	0	0	0	0	0	0			
Woods Lake	Flathead	1-079580-03	Total	1.33	2	1	0	0	0	0	0	0	0	0	0	0	0	0	0		
			Resident	1.50	1	1	0	0	0	0	0	0	0	0	0	0	0	0			
			Nonresident	1.00	1	0	0	0	0	0	0	0	0	0	0	0	0				



Montana Fish, Wildlife and Parks
 Angler Crowding Ratings Sorted Alphabetically
 For The Entire Year
 March, 2001 Through February, 2002

Water Name	County	Water Code	Residency	Crowding Ratings					Avg Number of People Seen						
				Avg.	1's	2's	3's	4's	5's	Avg.	1's	2's	3's	4's	5's
Woods Ranch Pond	Lincoln	1-119997-20	Total	3.00	0	0	1	0	0	3.0	0.0	0.0	3.0	0.0	0.0
			Resident	3.00	0	0	1	0	0	3.0	0.0	0.0	3.0	0.0	0.0
			Nonresident	0.00	0	0	0	0	0	0.0	0.0	0.0	0.0	0.0	0.0
Wounded Buck Creek	Flathead	1-087920-01	Total	2.00	0	1	0	0	0	5.0	0.0	5.0	0.0	0.0	0.0
			Resident	2.00	0	1	0	0	0	5.0	0.0	5.0	0.0	0.0	0.0
			Nonresident	0.00	0	0	0	0	0	0.0	0.0	0.0	0.0	0.0	0.0
Wounded Man Lake	Sweet Grass	5-229828-03	Total	1.50	3	0	1	0	0	2.0	1.7	0.0	3.0	0.0	0.0
			Resident	1.50	3	0	1	0	0	2.0	1.7	0.0	3.0	0.0	0.0
			Nonresident	0.00	0	0	0	0	0	0.0	0.0	0.0	0.0	0.0	0.0
Wright Lake	Carbon	5-229830-03	Total	2.00	0	1	0	0	0	3.0	0.0	3.0	0.0	0.0	0.0
			Resident	0.00	0	0	0	0	0	0.0	0.0	0.0	0.0	0.0	0.0
			Nonresident	2.00	0	1	0	0	0	3.0	0.0	3.0	0.0	0.0	0.0
Wyman Creek	Beaverhead	3-027075-01	Total	4.00	0	0	0	1	0	25.0	0.0	0.0	0.0	25.0	0.0
			Resident	4.00	0	0	0	1	0	25.0	0.0	0.0	0.0	25.0	0.0
			Nonresident	0.00	0	0	0	0	0	0.0	0.0	0.0	0.0	0.0	0.0
Wyman Creek	Lake	1-075120-01	Total	1.00	1	0	0	0	0	1.0	1.0	0.0	0.0	0.0	0.0
			Resident	1.00	1	0	0	0	0	1.0	1.0	0.0	0.0	0.0	0.0
			Nonresident	0.00	0	0	0	0	0	0.0	0.0	0.0	0.0	0.0	0.0
Yaak River Sec 01	Lincoln	1-117740-01	Total	1.29	15	0	1	1	0	2.9	1.3	0.0	5.0	25.0	0.0
			Resident	1.00	8	0	0	0	0	0.9	0.9	0.0	0.0	0.0	0.0
			Nonresident	1.56	7	0	1	1	0	4.8	1.9	0.0	5.0	25.0	0.0
Yaak River Sec 02	Lincoln	1-117760-01	Total	1.00	7	0	0	0	0	0.0	0.0	0.0	0.0	0.0	0.0
			Resident	1.00	2	0	0	0	0	0.0	0.0	0.0	0.0	0.0	0.0
			Nonresident	1.00	5	0	0	0	0	0.0	0.0	0.0	0.0	0.0	0.0
Yellowstone River Dr Park	Park	3-228865-20	Total	1.75	6	0	1	0	1	6.1	2.5	0.0	4.0	0.0	30.0
			Resident	1.00	1	0	0	0	0	1.0	1.0	0.0	0.0	0.0	0.0
			Nonresident	1.86	5	0	1	0	1	6.9	2.8	0.0	4.0	0.0	30.0

Montana Fish, Wildlife and Parks
 Angler Crowding Ratings Sorted Alphabetically
 For The Entire Year
 March, 2001 Through February, 2002

Water Name	County	Water Code	Residency	Crowding Ratings					Avg Number of People Seen						
				Avg.	1's	2's	3's	4's	5's	Avg.	1's	2's	3's	4's	5's
Yellowstone River Drainage	Powder River	7-210755-10	Total	1.00	1	0	0	0	0	0.0	0.0	0.0	0.0	0.0	0.0
			Resident	0.00	0	0	0	0	0	0.0	0.0	0.0	0.0	0.0	0.0
			Nonresident	1.00	1	0	0	0	0	0.0	0.0	0.0	0.0	0.0	0.0
Yellowstone River Drainage	Carter	7-212410-30	Total	1.00	2	0	0	0	0	0.0	0.0	0.0	0.0	0.0	0.0
			Resident	1.00	2	0	0	0	0	0.0	0.0	0.0	0.0	0.0	0.0
			Nonresident	0.00	0	0	0	0	0	0.0	0.0	0.0	0.0	0.0	0.0
Yellowstone River Drainage	Rosebud	7-217910-30	Total	1.00	1	0	0	0	0	0.0	0.0	0.0	0.0	0.0	0.0
			Resident	1.00	1	0	0	0	0	0.0	0.0	0.0	0.0	0.0	0.0
			Nonresident	0.00	0	0	0	0	0	0.0	0.0	0.0	0.0	0.0	0.0
Yellowstone River Drainage	Park	3-224575-10	Total	1.00	1	0	0	0	0	0.0	0.0	0.0	0.0	0.0	0.0
			Resident	0.00	0	0	0	0	0	0.0	0.0	0.0	0.0	0.0	0.0
			Nonresident	1.00	1	0	0	0	0	0.0	0.0	0.0	0.0	0.0	0.0
Yellowstone River Drainage	Stillwater	5-226100-10	Total	1.00	1	0	0	0	0	5.0	5.0	0.0	0.0	0.0	0.0
			Resident	1.00	1	0	0	0	0	5.0	5.0	0.0	0.0	0.0	0.0
			Nonresident	0.00	0	0	0	0	0	0.0	0.0	0.0	0.0	0.0	0.0
Yellowstone River Drainage	Sweet Grass	5-226228-10	Total	2.00	0	1	0	0	0	10.0	0.0	10.0	0.0	0.0	0.0
			Resident	0.00	0	0	0	0	0	0.0	0.0	0.0	0.0	0.0	0.0
			Nonresident	2.00	0	1	0	0	0	10.0	0.0	10.0	0.0	0.0	0.0
Yellowstone River Drainage	Big Horn	5-227250-20	Total	1.00	2	0	0	0	0	1.0	1.0	0.0	0.0	0.0	0.0
			Resident	1.00	2	0	0	0	0	1.0	1.0	0.0	0.0	0.0	0.0
			Nonresident	0.00	0	0	0	0	0	0.0	0.0	0.0	0.0	0.0	0.0
Yellowstone River Drainage	Carbon	5-227428-20	Total	2.50	1	0	0	1	0	16.5	3.0	0.0	0.0	30.0	0.0
			Resident	1.00	1	0	0	0	0	3.0	3.0	0.0	0.0	0.0	0.0
			Nonresident	4.00	0	0	0	1	0	30.0	0.0	0.0	0.0	30.0	0.0
Yellowstone River Drainage	Gallatin	3-227962-20	Total	2.00	0	1	0	0	0	5.0	0.0	5.0	0.0	0.0	0.0
			Resident	0.00	0	0	0	0	0	0.0	0.0	0.0	0.0	0.0	0.0
			Nonresident	2.00	0	1	0	0	0	5.0	0.0	5.0	0.0	0.0	0.0



Montana Fish, Wildlife and Parks
 Angler Crowding Ratings Sorted Alphabetically
 For The Entire Year
 March, 2001 Through February, 2002

Water Name	County	Water Code	Residency	Crowding Ratings					Avg Number of People Seen																			
				Avg.	1's	2's	3's	4's	5's	Avg.	1's	2's	3's	4's	5's													
Yellowstone River Drainage	Meagher	3-228620-20	Total	1.00	1	0	0	0	0	0	0	0	0	0	0	0	0	0	0	0	0	0	0	0				
			Resident	1.00	1	0	0	0	0	0	0	0	0	0	0	0	0	0	0	0	0	0	0	0	0	0		
			Nonresident	0.00	0	0	0	0	0	0	0	0	0	0	0	0	0	0	0	0	0	0	0	0	0	0	0	
Yellowstone River Drainage	Stillwater	5-229345-20	Total	1.00	4	0	0	0	0	0	0	0	0	0	0	0	0	0	0	0	0	0	0	0	0	0		
			Resident	1.00	3	0	0	0	0	0	0	0	0	0	0	0	0	0	0	0	0	0	0	0	0	0	0	
			Nonresident	1.00	1	0	0	0	0	0	0	0	0	0	0	0	0	0	0	0	0	0	0	0	0	0	0	0
Yellowstone River Drainage	Sweet Grass	5-229390-20	Total	1.00	3	0	0	0	0	0	0	0	0	0	0	0	0	0	0	0	0	0	0	0	0	0	0	
			Resident	1.00	1	0	0	0	0	0	0	0	0	0	0	0	0	0	0	0	0	0	0	0	0	0	0	0
			Nonresident	1.00	2	0	0	0	0	0	0	0	0	0	0	0	0	0	0	0	0	0	0	0	0	0	0	0
Yellowstone River Drainage	Yellowstone	5-229832-20	Total	1.50	1	1	0	0	0	0	0	0	0	0	0	0	0	0	0	0	0	0	0	0	0	0	0	
			Resident	1.50	1	1	0	0	0	0	0	0	0	0	0	0	0	0	0	0	0	0	0	0	0	0	0	0
			Nonresident	0.00	0	0	0	0	0	0	0	0	0	0	0	0	0	0	0	0	0	0	0	0	0	0	0	0
Yellowstone River Sec 01	Richland/Dawson/Prairie	7-211350-02	Total	1.96	59	14	13	6	10	10	10	10	10	10	10	10	10	10	10	10	10	10	10	10	10	10	10	
			Resident	1.91	54	13	9	5	9	9	9	9	9	9	9	9	9	9	9	9	9	9	9	9	9	9	9	9
			Nonresident	2.33	5	1	4	1	1	1	1	1	1	1	1	1	1	1	1	1	1	1	1	1	1	1	1	1
Yellowstone River Sec 02	Prairie/Custer/Rbud/Trea	7-211400-02	Total	1.41	67	17	11	0	0	0	0	0	0	0	0	0	0	0	0	0	0	0	0	0	0	0	0	
			Resident	1.40	63	12	11	0	0	0	0	0	0	0	0	0	0	0	0	0	0	0	0	0	0	0	0	0
			Nonresident	1.56	4	5	0	0	0	0	0	0	0	0	0	0	0	0	0	0	0	0	0	0	0	0	0	0
Yellowstone River Sec 03	Yellowstone	5-227001-02	Total	1.55	53	13	12	1	1	1	1	1	1	1	1	1	1	1	1	1	1	1	1	1	1	1	1	
			Resident	1.47	50	11	10	1	0	0	0	0	0	0	0	0	0	0	0	0	0	0	0	0	0	0	0	0
			Nonresident	2.25	3	2	2	0	0	0	0	0	0	0	0	0	0	0	0	0	0	0	0	0	0	0	0	0
Yellowstone River Sec 04	Ystone/Carbon/Stillwater	5-227014-01	Total	5.00	0	0	0	0	0	0	0	0	0	0	0	0	0	0	0	0	0	0	0	0	0	0	0	
			Resident	0.00	0	0	0	0	0	0	0	0	0	0	0	0	0	0	0	0	0	0	0	0	0	0	0	0
			Nonresident	5.00	0	0	0	0	0	0	0	0	0	0	0	0	0	0	0	0	0	0	0	0	0	0	0	0
Yellowstone River Sec 04	Yellowstone/Stillwater	5-227015-01	Total	1.63	67	18	14	0	5	5	5	5	5	5	5	5	5	5	5	5	5	5	5	5	5	5	5	
			Resident	1.64	62	17	12	0	5	5	5	5	5	5	5	5	5	5	5	5	5	5	5	5	5	5	5	5
			Nonresident	1.63	5	1	2	0	0	0	0	0	0	0	0	0	0	0	0	0	0	0	0	0	0	0	0	0



Montana Fish, Wildlife and Parks
 Angler Crowding Ratings Sorted Alphabetically

For The Entire Year

March, 2001 Through February, 2002

Water Name	County	Water Code	Residency	Crowding Ratings					Avg Number of People Seen					
				1's	2's	3's	4's	5's	Avg.	1's	2's	3's	4's	5's
Yellowstone River Sec 05	Stillwater	5-227028-01	Total	62	19	12	2	4	5.2	3.8	5.1	7.6	20.0	13.0
			Resident	52	19	11	1	4	5.1	3.5	5.1	8.3	25.0	13.0
			Nonresident	10	0	1	1	0	5.7	5.3	0.0	0.0	15.0	0.0
Yellowstone River Sec 06	Stillwater/Sweet Grass	5-227042-01	Total	2	0	0	0	0	1.5	1.5	0.0	0.0	0.0	0.0
			Resident	0	0	0	0	0	0.0	0.0	0.0	0.0	0.0	0.0
			Nonresident	2	0	0	0	0	1.5	1.5	0.0	0.0	0.0	0.0
Yellowstone River Sec 06	Stillwater/Sweet Grass	5-227043-01	Total	84	36	12	7	3	5.9	4.3	7.9	10.1	6.1	10.0
			Resident	65	28	10	7	3	5.8	4.7	6.5	9.8	6.1	10.0
			Nonresident	19	8	2	0	0	6.3	3.0	12.8	11.5	0.0	0.0
Yellowstone River Sec 07a	Sweet Grass/Park	5-227057-01	Total	34	13	9	3	1	5.7	3.6	8.5	6.6	13.3	10.0
			Resident	16	9	9	3	1	5.7	2.6	7.3	6.6	13.3	10.0
			Nonresident	18	4	0	0	0	5.8	4.6	11.3	0.0	0.0	0.0
Yellowstone River Sec 07b	Park	3-227058-01	Total	37	21	11	5	3	7.4	3.8	7.3	13.7	10.6	24.7
			Resident	29	15	9	5	2	6.8	3.5	5.5	13.7	10.6	25.0
			Nonresident	8	6	2	0	1	9.5	4.6	12.0	14.0	0.0	24.0
Yellowstone River Sec 08	Park	3-227071-01	Total	94	75	63	29	8	11.6	4.4	10.1	17.3	20.2	35.0
			Resident	58	42	42	23	8	11.8	3.8	8.8	16.3	21.2	35.0
			Nonresident	36	33	21	6	0	11.3	5.5	11.7	19.3	16.5	0.0
Yellowstone River Sec 09	Park	3-227072-01	Total	81	59	45	23	6	12.1	5.0	12.9	12.3	28.2	39.2
			Resident	41	31	28	13	6	10.8	3.7	9.1	11.4	23.5	39.2
			Nonresident	40	28	17	10	0	13.8	6.3	17.2	13.8	34.3	0.0
Yellowstone River Sec 10	Park	3-227084-01	Total	52	20	19	10	10	13.0	5.2	15.3	14.3	20.5	39.0
			Resident	23	12	10	3	5	12.7	3.3	14.7	8.6	12.0	60.0
			Nonresident	29	8	9	7	5	13.2	6.7	16.1	20.6	24.1	18.0
Yellowtail Afterbay	Big Horn	5-229834-05	Total	9	12	2	1	0	23.4	11.3	25.0	29.5	100.0	0.0
			Resident	7	8	2	0	0	22.4	13.1	28.8	29.5	0.0	0.0
			Nonresident	2	4	0	1	0	25.7	5.0	17.5	0.0	100.0	0.0



Montana Fish, Wildlife and Parks
 Angler Crowding Ratings Sorted Alphabetically
 For The Entire Year
 March, 2001 Through February, 2002

Water Name	County	Water Code	Residency	Crowding Ratings					Avg Number of People Seen										
				Avg.	1's	2's	3's	4's	5's	Avg.	1's	2's	3's	4's	5's				
Yogo Creek	Judith Basin	4-164260-01	Total	1.00	1	0	0	0	0	0	0	0	2.0	2.0	0.0	0.0	0.0	0.0	
			Resident	0.00	0	0	0	0	0	0	0	0	0	0.0	0.0	0.0	0.0	0.0	0.0
			Nonresident	1.00	1	0	0	0	0	0	0	0	0	2.0	2.0	0.0	0.0	0.0	0.0
York Gulch	Lewis & Clark	4-178688-10	Total	1.00	1	0	0	0	0	0	0	0	10.0	10.0	0.0	0.0	0.0	0.0	
			Resident	1.00	1	0	0	0	0	0	0	0	10.0	10.0	0.0	0.0	0.0	0.0	0.0
			Nonresident	0.00	0	0	0	0	0	0	0	0	0.0	0.0	0.0	0.0	0.0	0.0	0.0
Youngs Creek	Powell	1-087960-01	Total	1.00	2	0	0	0	0	0	0	1.5	1.5	0.0	0.0	0.0	0.0	0.0	
			Resident	1.00	2	0	0	0	0	0	0	1.5	1.5	0.0	0.0	0.0	0.0	0.0	0.0
			Nonresident	0.00	0	0	0	0	0	0	0	0.0	0.0	0.0	0.0	0.0	0.0	0.0	0.0



Summer Ratings May 2001 - September 2001

Montana Fish, Wildlife and Parks
 Angler Crowding Ratings Sorted Alphabetically

For The Summer Season

May, 2001 Through September, 2001

Water Name	County	Water Code	Residency	Crowding Ratings					Avg Number of People Seen						
				Avg.	1's	2's	3's	4's	5's	Avg.	1's	2's	3's	4's	5's
Abbot Creek	Flathead	1-080020-01	Total	1.50	1	1	0	0	0	3.5	3.0	4.0	0.0	0.0	0.0
			Resident	1.50	1	1	0	0	0	3.5	3.0	4.0	0.0	0.0	0.0
			Nonresident	0.00	0	0	0	0	0	0.0	0.0	0.0	0.0	0.0	0.0
Ackley Lake	Judith Basin	4-164300-05	Total	1.58	25	6	6	0	1	11.1	8.4	17.7	12.5	0.0	30.0
			Resident	1.65	21	6	6	0	1	11.1	7.9	17.7	12.5	0.0	30.0
			Nonresident	1.00	4	0	0	0	0	11.0	11.0	0.0	0.0	0.0	0.0
Acorn Lake	Sanders	1-058368-20	Total	1.00	1	0	0	0	0	0.0	0.0	0.0	0.0	0.0	0.0
			Resident	1.00	1	0	0	0	0	0.0	0.0	0.0	0.0	0.0	0.0
			Nonresident	0.00	0	0	0	0	0	0.0	0.0	0.0	0.0	0.0	0.0
Aero Lake, Lower	Park	5-228526-03	Total	1.00	1	0	0	0	0	4.0	4.0	0.0	0.0	0.0	0.0
			Resident	1.00	1	0	0	0	0	4.0	4.0	0.0	0.0	0.0	0.0
			Nonresident	0.00	0	0	0	0	0	0.0	0.0	0.0	0.0	0.0	0.0
Albicaulis Lake	Granite	2-067296-03	Total	3.00	0	0	1	0	0	5.0	0.0	0.0	5.0	0.0	0.0
			Resident	3.00	0	0	1	0	0	5.0	0.0	0.0	5.0	0.0	0.0
			Nonresident	0.00	0	0	0	0	0	0.0	0.0	0.0	0.0	0.0	0.0
Albino Lake	Carbon	5-227126-03	Total	2.00	0	2	0	0	0	4.0	0.0	4.0	0.0	0.0	0.0
			Resident	0.00	0	0	0	0	0	0.0	0.0	0.0	0.0	0.0	0.0
			Nonresident	2.00	0	2	0	0	0	4.0	0.0	4.0	0.0	0.0	0.0
Albro Lake	Madison	3-108200-03	Total	1.00	2	0	0	0	0	0.5	0.5	0.0	0.0	0.0	0.0
			Resident	1.00	2	0	0	0	0	0.5	0.5	0.0	0.0	0.0	0.0
			Nonresident	0.00	0	0	0	0	0	0.0	0.0	0.0	0.0	0.0	0.0
Alder Creek	Madison	3-130020-01	Total	1.00	2	0	0	0	0	0.0	0.0	0.0	0.0	0.0	0.0
			Resident	1.00	2	0	0	0	0	0.0	0.0	0.0	0.0	0.0	0.0
			Nonresident	0.00	0	0	0	0	0	0.0	0.0	0.0	0.0	0.0	0.0
Alder Gulch Creek	Madison	3-010040-01	Total	1.00	2	0	0	0	0	1.0	1.0	0.0	0.0	0.0	0.0
			Resident	1.00	1	0	0	0	0	1.0	1.0	0.0	0.0	0.0	0.0
			Nonresident	1.00	1	0	0	0	0	1.0	1.0	0.0	0.0	0.0	0.0



Montana Fish, Wildlife and Parks
 Angler Crowding Ratings Sorted Alphabetically
 For The Summer Season
 May, 2001 Through September, 2001

Water Name	County	Water Code	Residency	Crowding Ratings					Avg Number of People Seen								
				Avg.	1's	2's	3's	4's	5's	Avg.	1's	2's	3's	4's	5's		
Alice Creek	Lewis & Clark	2-040030-01	Total	1.25	3	1	0	0	0	0	0.8	0.0	3.0	0.0	0.0	0.0	
			Resident	1.33	2	1	0	0	0	0	1.0	0.0	3.0	0.0	0.0	0.0	0.0
			Nonresident	1.00	1	0	0	0	0	0	0.0	0.0	0.0	0.0	0.0	0.0	0.0
Alice Creek	Mineral	1-050064-10	Total	1.00	1	0	0	0	0	0	3.0	3.0	0.0	0.0	0.0	0.0	
			Resident	0.00	0	0	0	0	0	0	0.0	0.0	0.0	0.0	0.0	0.0	
			Nonresident	1.00	1	0	0	0	0	0	3.0	3.0	0.0	0.0	0.0	0.0	0.0
Alpine Lake	Granite	2-067315-03	Total	1.33	2	1	0	0	0	0	2.7	2.0	4.0	0.0	0.0	0.0	
			Resident	1.33	2	1	0	0	0	0	2.7	2.0	4.0	0.0	0.0	0.0	
			Nonresident	0.00	0	0	0	0	0	0	0.0	0.0	0.0	0.0	0.0	0.0	
Alpine Lake	Madison	3-137960-03	Total	1.50	1	1	0	0	0	0	6.0	2.0	10.0	0.0	0.0	0.0	
			Resident	2.00	0	1	0	0	0	0	10.0	0.0	10.0	0.0	0.0	0.0	
			Nonresident	1.00	1	0	0	0	0	0	2.0	2.0	0.0	0.0	0.0	0.0	
Altoona Lakes	Granite	2-067324-03	Total	2.00	1	0	1	0	0	0	4.0	2.0	0.0	6.0	0.0	0.0	
			Resident	2.00	1	0	1	0	0	0	4.0	2.0	0.0	6.0	0.0	0.0	
			Nonresident	0.00	0	0	0	0	0	0	0.0	0.0	0.0	0.0	0.0	0.0	
Alvord Lake	Lincoln	1-117840-03	Total	1.60	3	1	1	0	0	0	7.0	1.7	10.0	20.0	0.0	0.0	
			Resident	1.60	3	1	1	0	0	0	7.0	1.7	10.0	20.0	0.0	0.0	
			Nonresident	0.00	0	0	0	0	0	0	0.0	0.0	0.0	0.0	0.0	0.0	
Amc Settling Pond #2	Deer Lodge	2-067281-07	Total	2.67	1	0	1	1	0	0	3.7	2.0	0.0	8.0	1.0	0.0	
			Resident	2.50	1	0	0	1	0	0	1.5	2.0	0.0	0.0	1.0	0.0	
			Nonresident	3.00	0	0	1	0	0	0	8.0	0.0	0.0	8.0	0.0	0.0	
Amc Settling Pond #3	Deer Lodge	2-067282-07	Total	2.50	1	0	0	1	0	0	1.5	2.0	0.0	0.0	1.0	0.0	
			Resident	2.50	1	0	0	1	0	0	1.5	2.0	0.0	0.0	1.0	0.0	
			Nonresident	0.00	0	0	0	0	0	0	0.0	0.0	0.0	0.0	0.0	0.0	
Amc Wildlife Pond	Deer Lodge	2-067283-07	Total	3.00	0	0	1	0	0	0	7.0	0.0	0.0	7.0	0.0	0.0	
			Resident	3.00	0	0	1	0	0	0	7.0	0.0	0.0	7.0	0.0	0.0	
			Nonresident	0.00	0	0	0	0	0	0	0.0	0.0	0.0	0.0	0.0	0.0	



Montana Fish, Wildlife and Parks
 Angler Crowding Ratings Sorted Alphabetically
 For The Summer Season
 May, 2001 Through September, 2001

Water Name	County	Water Code	Residency	Crowding Ratings					Avg Number of People Seen						
				Avg.	1's	2's	3's	4's	5's	Avg.	1's	2's	3's	4's	5's
American Fork Creek	Sweet Grass/Wheatland	5-180120-01	Total	1.00	1	0	0	0	0	0.0	0.0	0.0	0.0	0.0	0.0
			Resident	1.00	1	0	0	0	0	0.0	0.0	0.0	0.0	0.0	0.0
			Nonresident	0.00	0	0	0	0	0	0.0	0.0	0.0	0.0	0.0	0.0
Andrus Creek	Beaverhead	3-020125-01	Total	1.00	1	0	0	0	0	3.0	3.0	0.0	0.0	0.0	0.0
			Resident	1.00	1	0	0	0	0	3.0	3.0	0.0	0.0	0.0	0.0
			Nonresident	0.00	0	0	0	0	0	0.0	0.0	0.0	0.0	0.0	0.0
Antelope Dam	Custer	7-211700-08	Total	1.00	1	0	0	0	0	0.0	0.0	0.0	0.0	0.0	0.0
			Resident	1.00	1	0	0	0	0	0.0	0.0	0.0	0.0	0.0	0.0
			Nonresident	0.00	0	0	0	0	0	0.0	0.0	0.0	0.0	0.0	0.0
Anvil Lake	Park	5-227163-03	Total	1.00	1	0	0	0	0	0.0	0.0	0.0	0.0	0.0	0.0
			Resident	0.00	0	0	0	0	0	0.0	0.0	0.0	0.0	0.0	0.0
			Nonresident	1.00	1	0	0	0	0	0.0	0.0	0.0	0.0	0.0	0.0
Aquarius Lake	Park	5-227168-03	Total	5.00	0	0	0	0	1	0.0	0.0	0.0	0.0	0.0	0.0
			Resident	5.00	0	0	0	0	1	0.0	0.0	0.0	0.0	0.0	0.0
			Nonresident	0.00	0	0	0	0	0	0.0	0.0	0.0	0.0	0.0	0.0
Arapoosh Pond	Big Horn	5-227169-07	Total	1.50	1	1	0	0	0	2.0	2.0	2.0	0.0	0.0	0.0
			Resident	1.50	1	1	0	0	0	2.0	2.0	2.0	0.0	0.0	0.0
			Nonresident	0.00	0	0	0	0	0	0.0	0.0	0.0	0.0	0.0	0.0
Armstrong Spring Creek	Park	3-220140-01	Total	1.95	18	13	4	6	0	6.7	4.1	7.2	11.5	10.7	0.0
			Resident	1.67	2	4	0	0	0	7.0	5.0	8.0	0.0	0.0	0.0
			Nonresident	2.00	16	9	4	6	0	6.7	3.9	6.8	11.5	10.7	0.0
Arrowhead Lake	Sanders	1-058384-20	Total	1.00	1	0	0	0	0	5.0	5.0	0.0	0.0	0.0	0.0
			Resident	1.00	1	0	0	0	0	5.0	5.0	0.0	0.0	0.0	0.0
			Nonresident	0.00	0	0	0	0	0	0.0	0.0	0.0	0.0	0.0	0.0
Ashley Creek	Flathead	1-070140-01	Total	1.50	1	1	0	0	0	1.5	0.0	3.0	0.0	0.0	0.0
			Resident	1.50	1	1	0	0	0	1.5	0.0	3.0	0.0	0.0	0.0
			Nonresident	0.00	0	0	0	0	0	0.0	0.0	0.0	0.0	0.0	0.0



Montana Fish, Wildlife and Parks
 Angler Crowding Ratings Sorted Alphabetically
 For The Summer Season
 May, 2001 Through September, 2001

Water Name	County	Water Code	Residency	Crowding Ratings					Avg Number of People Seen					
				1's	2's	3's	4's	5's	Avg.	1's	2's	3's	4's	5's
Ashley Lake	Flathead	1-075220-03	Total	21	4	1	1	0	7.8	6.9	16.0	0.0	3.0	0.0
			Resident	15	4	1	1	0	8.0	6.7	16.0	0.0	3.0	0.0
			Nonresident	6	0	0	0	0	7.2	7.2	0.0	0.0	0.0	0.0
Astral Lake	Park	5-227190-03	Total	1	0	0	0	0	2.0	2.0	0.0	0.0	0.0	0.0
			Resident	0	0	0	0	0	0.0	0.0	0.0	0.0	0.0	0.0
			Nonresident	1	0	0	0	0	2.0	2.0	0.0	0.0	0.0	0.0
Avalanche Lake	Madison	3-136880-03	Total	1	0	1	0	0	26.0	2.0	0.0	50.0	0.0	0.0
			Resident	1	0	0	0	0	2.0	2.0	0.0	0.0	0.0	0.0
			Nonresident	0	0	1	0	0	50.0	0.0	0.0	50.0	0.0	0.0
Axolotl Lake #1	Madison	3-136920-03	Total	3	0	0	0	0	33.7	33.7	0.0	0.0	0.0	0.0
			Resident	3	0	0	0	0	33.7	33.7	0.0	0.0	0.0	0.0
			Nonresident	0	0	0	0	0	0.0	0.0	0.0	0.0	0.0	0.0
Bacon Rind Creek	Gallatin	3-090114-01	Total	1	0	0	0	0	2.0	2.0	0.0	0.0	0.0	0.0
			Resident	0	0	0	0	0	0.0	0.0	0.0	0.0	0.0	0.0
			Nonresident	1	0	0	0	0	2.0	2.0	0.0	0.0	0.0	0.0
Badger Creek	Glacier/Pondera	4-140200-01	Total	4	0	0	0	0	1.3	1.3	0.0	0.0	0.0	0.0
			Resident	2	0	0	0	0	2.5	2.5	0.0	0.0	0.0	0.0
			Nonresident	2	0	0	0	0	0.0	0.0	0.0	0.0	0.0	0.0
Bailey Reservoir	Hill	6-154535-07	Total	6	0	0	0	0	2.8	2.8	0.0	0.0	0.0	0.0
			Resident	6	0	0	0	0	2.8	2.8	0.0	0.0	0.0	0.0
			Nonresident	0	0	0	0	0	0.0	0.0	0.0	0.0	0.0	0.0
Bair Reservoir	Meagher	4-187750-05	Total	4	1	0	0	0	6.8	3.5	20.0	0.0	0.0	0.0
			Resident	4	1	0	0	0	6.8	3.5	20.0	0.0	0.0	0.0
			Nonresident	0	0	0	0	0	0.0	0.0	0.0	0.0	0.0	0.0
Baker Creek	Gallatin	3-090152-01	Total	2	0	0	0	0	0.5	0.5	0.0	0.0	0.0	0.0
			Resident	2	0	0	0	0	0.5	0.5	0.0	0.0	0.0	0.0
			Nonresident	0	0	0	0	0	0.0	0.0	0.0	0.0	0.0	0.0



Montana Fish, Wildlife and Parks
 Angler Crowding Ratings Sorted Alphabetically
 For The Summer Season
 May, 2001 Through September, 2001

Water Name	County	Water Code	Residency	Crowding Ratings					Avg Number of People Seen																			
				Avg.	1's	2's	3's	4's	5's	Avg.	1's	2's	3's	4's	5's													
Baker Lake	Ravalli	2-037225-03	Total	1.50	1	1	0	0	0	0	0	0	0	0	0	0	0	0	0	0	0	0	0	0				
			Resident	2.00	0	1	0	0	0	0	0	0	0	0	0	0	0	0	0	0	0	0	0	0	0	0		
			Nonresident	1.00	1	0	0	0	0	0	0	0	0	0	0	0	0	0	0	0	0	0	0	0	0	0	0	
Baker Lake	Lincoln	1-117850-03	Total	1.00	1	0	0	0	0	0	0	0	0	0	0	0	0	0	0	0	0	0	0	0	0	0		
			Resident	1.00	1	0	0	0	0	0	0	0	0	0	0	0	0	0	0	0	0	0	0	0	0	0	0	
			Nonresident	0.00	0	0	0	0	0	0	0	0	0	0	0	0	0	0	0	0	0	0	0	0	0	0	0	0
Baker Lake	Fallon	7-211778-20	Total	2.75	1	1	1	0	0	0	1	0	0	0	0	0	0	0	0	0	0	0	0	0	0	0	0	
			Resident	2.75	1	1	1	0	0	0	0	0	0	0	0	0	0	0	0	0	0	0	0	0	0	0	0	0
			Nonresident	0.00	0	0	0	0	0	0	0	0	0	0	0	0	0	0	0	0	0	0	0	0	0	0	0	0
Barr Creek	Lewis & Clark	4-200350-01	Total	1.00	1	0	0	0	0	0	0	0	0	0	0	0	0	0	0	0	0	0	0	0	0	0	0	
			Resident	1.00	1	0	0	0	0	0	0	0	0	0	0	0	0	0	0	0	0	0	0	0	0	0	0	0
			Nonresident	0.00	0	0	0	0	0	0	0	0	0	0	0	0	0	0	0	0	0	0	0	0	0	0	0	0
Barta Pond	Fergus	4-164400-07	Total	1.00	1	0	0	0	0	0	0	0	0	0	0	0	0	0	0	0	0	0	0	0	0	0	0	
			Resident	1.00	1	0	0	0	0	0	0	0	0	0	0	0	0	0	0	0	0	0	0	0	0	0	0	0
			Nonresident	0.00	0	0	0	0	0	0	0	0	0	0	0	0	0	0	0	0	0	0	0	0	0	0	0	0
Basin Creek	Sweet Grass	5-220224-01	Total	1.00	1	0	0	0	0	0	0	0	0	0	0	0	0	0	0	0	0	0	0	0	0	0	0	
			Resident	1.00	1	0	0	0	0	0	0	0	0	0	0	0	0	0	0	0	0	0	0	0	0	0	0	0
			Nonresident	0.00	0	0	0	0	0	0	0	0	0	0	0	0	0	0	0	0	0	0	0	0	0	0	0	0
Basin Creek Lake	Carbon	5-227224-03	Total	1.00	4	0	0	0	0	0	0	0	0	0	0	0	0	0	0	0	0	0	0	0	0	0	0	
			Resident	1.00	3	0	0	0	0	0	0	0	0	0	0	0	0	0	0	0	0	0	0	0	0	0	0	0
			Nonresident	1.00	1	0	0	0	0	0	0	0	0	0	0	0	0	0	0	0	0	0	0	0	0	0	0	0
Bass Creek	Ravalli	2-030200-01	Total	2.50	1	1	1	1	1	1	0	0	0	0	0	0	0	0	0	0	0	0	0	0	0	0	0	
			Resident	2.33	1	1	1	0	0	0	0	0	0	0	0	0	0	0	0	0	0	0	0	0	0	0	0	0
			Nonresident	3.00	0	0	0	1	0	0	0	0	0	0	0	0	0	0	0	0	0	0	0	0	0	0	0	0
Battle Creek	Beaverhead	3-010350-01	Total	1.00	1	0	0	0	0	0	0	0	0	0	0	0	0	0	0	0	0	0	0	0	0	0	0	
			Resident	1.00	1	0	0	0	0	0	0	0	0	0	0	0	0	0	0	0	0	0	0	0	0	0	0	0
			Nonresident	0.00	0	0	0	0	0	0	0	0	0	0	0	0	0	0	0	0	0	0	0	0	0	0	0	0

Montana Fish, Wildlife and Parks
 Angler Crowding Ratings Sorted Alphabetically
 For The Summer Season
 May, 2001 Through September, 2001

Water Name	County	Water Code	Residency	Crowding Ratings					Avg Number of People Seen						
				Avg.	1's	2's	3's	4's	5's	Avg.	1's	2's	3's	4's	5's
Battle Creek	Blaine	6-150200-01	Total	1.00	1	0	0	0	0	0.0	0.0	0.0	0.0	0.0	0.0
			Resident	1.00	1	0	0	0	0	0.0	0.0	0.0	0.0	0.0	0.0
			Nonresident	0.00	0	0	0	0	0	0.0	0.0	0.0	0.0	0.0	0.0
Battle Creek	Meagher	3-170272-01	Total	1.00	1	0	0	0	0	0.0	0.0	0.0	0.0	0.0	0.0
			Resident	1.00	1	0	0	0	0	0.0	0.0	0.0	0.0	0.0	0.0
			Nonresident	0.00	0	0	0	0	0	0.0	0.0	0.0	0.0	0.0	0.0
Bean Lake	Lewis & Clark	4-178720-05	Total	1.44	14	2	0	2	0	5.9	4.5	8.0	0.0	14.0	0.0
			Resident	1.44	14	2	0	2	0	5.9	4.5	8.0	0.0	14.0	0.0
			Nonresident	0.00	0	0	0	0	0	0.0	0.0	0.0	0.0	0.0	0.0
Bear Creek	Beaverhead	3-010422-01	Total	1.00	1	0	0	0	0	1.0	1.0	0.0	0.0	0.0	0.0
			Resident	1.00	1	0	0	0	0	1.0	1.0	0.0	0.0	0.0	0.0
			Nonresident	0.00	0	0	0	0	0	0.0	0.0	0.0	0.0	0.0	0.0
Bear Creek	Missoula	2-030225-01	Total	1.00	1	0	0	0	0	0.0	0.0	0.0	0.0	0.0	0.0
			Resident	1.00	1	0	0	0	0	0.0	0.0	0.0	0.0	0.0	0.0
			Nonresident	0.00	0	0	0	0	0	0.0	0.0	0.0	0.0	0.0	0.0
Bear Creek	Ravalli	2-030250-01	Total	1.33	2	1	0	0	0	2.0	0.5	5.0	0.0	0.0	0.0
			Resident	1.33	2	1	0	0	0	2.0	0.5	5.0	0.0	0.0	0.0
			Nonresident	0.00	0	0	0	0	0	0.0	0.0	0.0	0.0	0.0	0.0
Bear Creek	Flathead	1-080540-01	Total	3.00	0	0	1	0	0	5.0	0.0	0.0	5.0	0.0	0.0
			Resident	3.00	0	0	1	0	0	5.0	0.0	0.0	5.0	0.0	0.0
			Nonresident	0.00	0	0	0	0	0	0.0	0.0	0.0	0.0	0.0	0.0
Bear Creek	Flathead	1-080560-10	Total	1.00	1	0	0	0	0	1.0	1.0	0.0	0.0	0.0	0.0
			Resident	1.00	1	0	0	0	0	1.0	1.0	0.0	0.0	0.0	0.0
			Nonresident	0.00	0	0	0	0	0	0.0	0.0	0.0	0.0	0.0	0.0
Beardsley Lake	Custer	7-211820-20	Total	1.00	2	0	0	0	0	0.5	0.5	0.0	0.0	0.0	0.0
			Resident	1.00	1	0	0	0	0	0.0	0.0	0.0	0.0	0.0	0.0
			Nonresident	1.00	1	0	0	0	0	1.0	1.0	0.0	0.0	0.0	0.0



Montana Fish, Wildlife and Parks
 Angler Crowding Ratings Sorted Alphabetically
 For The Summer Season
 May, 2001 Through September, 2001

Water Name	County	Water Code	Residency	Crowding Ratings					Avg Number of People Seen						
				Avg.	1's	2's	3's	4's	5's	Avg.	1's	2's	3's	4's	5's
Beardsley Pond	Custer	7-211821-07	Total	1.00	1	0	0	0	0	1.0	1.0	0.0	0.0	0.0	0.0
			Resident	1.00	1	0	0	0	0	1.0	1.0	0.0	0.0	0.0	0.0
			Nonresident	0.00	0	0	0	0	0	0.0	0.0	0.0	0.0	0.0	0.0
Bearpaw Lake	Hill	6-154560-05	Total	2.06	15	7	5	3	2	14.0	7.7	12.7	20.8	28.3	27.5
			Resident	2.07	13	7	5	2	2	13.3	6.4	12.7	20.8	27.5	27.5
			Nonresident	2.00	2	0	0	1	0	21.0	16.5	0.0	0.0	30.0	0.0
Beauty Lake	Park	5-227243-03	Total	1.00	1	0	0	0	0	0.0	0.0	0.0	0.0	0.0	0.0
			Resident	0.00	0	0	0	0	0	0.0	0.0	0.0	0.0	0.0	0.0
			Nonresident	1.00	1	0	0	0	0	0.0	0.0	0.0	0.0	0.0	0.0
Beaver Creek	Madison	3-010480-01	Total	1.00	2	0	0	0	0	0.0	0.0	0.0	0.0	0.0	0.0
			Resident	1.00	1	0	0	0	0	0.0	0.0	0.0	0.0	0.0	0.0
			Nonresident	1.00	1	0	0	0	0	0.0	0.0	0.0	0.0	0.0	0.0
Beaver Creek	Jefferson	3-100360-01	Total	1.00	1	0	0	0	0	0.0	0.0	0.0	0.0	0.0	0.0
			Resident	1.00	1	0	0	0	0	0.0	0.0	0.0	0.0	0.0	0.0
			Nonresident	0.00	0	0	0	0	0	0.0	0.0	0.0	0.0	0.0	0.0
Beaver Creek	Wibaux/Fallon	7-120100-02	Total	1.00	5	0	0	0	0	0.0	0.0	0.0	0.0	0.0	0.0
			Resident	1.00	5	0	0	0	0	0.0	0.0	0.0	0.0	0.0	0.0
			Nonresident	0.00	0	0	0	0	0	0.0	0.0	0.0	0.0	0.0	0.0
Beaver Creek	Fergus	4-160200-01	Total	1.00	2	0	0	0	0	0.0	0.0	0.0	0.0	0.0	0.0
			Resident	1.00	2	0	0	0	0	0.0	0.0	0.0	0.0	0.0	0.0
			Nonresident	0.00	0	0	0	0	0	0.0	0.0	0.0	0.0	0.0	0.0
Beaver Creek Reservoir	Hill	6-154570-03	Total	2.16	12	14	7	1	3	9.9	8.7	10.4	10.4	2.0	13.3
			Resident	2.16	12	14	7	1	3	9.9	8.7	10.4	10.4	2.0	13.3
			Nonresident	0.00	0	0	0	0	0	0.0	0.0	0.0	0.0	0.0	0.0
Beaver Creek Sec 01	Hill	6-150280-01	Total	1.89	6	1	0	1	1	4.8	2.8	21.0	0.0	5.0	0.0
			Resident	1.89	6	1	0	1	1	4.8	2.8	21.0	0.0	5.0	0.0
			Nonresident	0.00	0	0	0	0	0	0.0	0.0	0.0	0.0	0.0	0.0

Montana Fish, Wildlife and Parks
 Angler Crowding Ratings Sorted Alphabetically

For The Summer Season
 May, 2001 Through September, 2001

Water Name	County	Water Code	Residency	Crowding Ratings					Avg Number of People Seen						
				Avg.	1's	2's	3's	4's	5's	Avg.	1's	2's	3's	4's	5's
Beaver Creek Sec 02	Hill	6-150320-01	Total	1.00	1	0	0	0	0	4.0	4.0	0.0	0.0	0.0	0.0
			Resident	1.00	1	0	0	0	0	4.0	4.0	0.0	0.0	0.0	0.0
			Nonresident	0.00	0	0	0	0	0	0.0	0.0	0.0	0.0	0.0	0.0
Beaver Creek Sec 03	Hill	6-150340-01	Total	2.00	0	1	0	0	0	16.0	0.0	16.0	0.0	0.0	0.0
			Resident	2.00	0	1	0	0	0	16.0	0.0	16.0	0.0	0.0	0.0
			Nonresident	0.00	0	0	0	0	0	0.0	0.0	0.0	0.0	0.0	0.0
Beaver Lake	Missoula	1-075295-20	Total	1.40	3	2	0	0	0	2.4	1.0	4.5	0.0	0.0	0.0
			Resident	1.40	3	2	0	0	0	2.4	1.0	4.5	0.0	0.0	0.0
			Nonresident	0.00	0	0	0	0	0	0.0	0.0	0.0	0.0	0.0	0.0
Beaver Lake	Flathead	1-075300-03	Total	3.00	0	0	1	0	0	3.0	0.0	0.0	3.0	0.0	0.0
			Resident	3.00	0	0	1	0	0	3.0	0.0	0.0	3.0	0.0	0.0
			Nonresident	0.00	0	0	0	0	0	0.0	0.0	0.0	0.0	0.0	0.0
Beaverhead River	Beaverhead/Madis On	3-010500-01	Total	3.00	22	11	25	21	17	17.1	5.8	8.4	19.6	21.2	28.5
			Resident	3.37	3	0	7	5	4	14.0	5.0	0.0	10.9	21.0	17.5
			Nonresident	2.91	19	11	18	16	13	17.8	5.9	8.4	23.0	21.3	31.9
Beaverhead River Drainage	Beaverhead	3-010495-10	Total	1.00	1	0	0	0	0	1.0	1.0	0.0	0.0	0.0	0.0
			Resident	0.00	0	0	0	0	0	0.0	0.0	0.0	0.0	0.0	0.0
			Nonresident	1.00	1	0	0	0	0	1.0	1.0	0.0	0.0	0.0	0.0
Beaverhead River Drainage	Beaverhead	3-018480-20	Total	1.00	4	0	0	0	0	2.5	2.5	0.0	0.0	0.0	0.0
			Resident	0.00	0	0	0	0	0	0.0	0.0	0.0	0.0	0.0	0.0
			Nonresident	1.00	4	0	0	0	0	2.5	2.5	0.0	0.0	0.0	0.0
Beavertail Hill Pond	Missoula	2-067350-07	Total	2.00	2	2	0	1	0	6.6	7.5	6.5	0.0	5.0	0.0
			Resident	2.00	2	2	0	1	0	6.6	7.5	6.5	0.0	5.0	0.0
			Nonresident	0.00	0	0	0	0	0	0.0	0.0	0.0	0.0	0.0	0.0
Beehive Lake	Madison	3-097372-03	Total	1.00	1	0	0	0	0	3.0	3.0	0.0	0.0	0.0	0.0
			Resident	1.00	1	0	0	0	0	3.0	3.0	0.0	0.0	0.0	0.0
			Nonresident	0.00	0	0	0	0	0	0.0	0.0	0.0	0.0	0.0	0.0



Montana Fish, Wildlife and Parks
 Angler Crowding Ratings Sorted Alphabetically

For The Summer Season
 May, 2001 Through September, 2001

Water Name	County	Water Code	Residency	Crowding Ratings					Avg Number of People Seen								
				sparse - - - - crowded					sparse - - - - crowded								
				Avg.	1's	2's	3's	4's	5's	Avg.	1's	2's	3's	4's	5's		
Bell Lake	Madison	3-108240-03	Total	1.00	3	0	0	0	0	0	2.3	2.3	0.0	0.0	0.0	0.0	
			Resident	1.00	3	0	0	0	0	0	2.3	2.3	0.0	0.0	0.0	0.0	0.0
			Nonresident	0.00	0	0	0	0	0	0	0.0	0.0	0.0	0.0	0.0	0.0	0.0
Bell Pond	Phillips	6-154580-07	Total	2.00	0	1	0	0	0	0	2.0	0.0	2.0	0.0	0.0	0.0	0.0
			Resident	2.00	0	1	0	0	0	0	2.0	0.0	2.0	0.0	0.0	0.0	0.0
			Nonresident	0.00	0	0	0	0	0	0	0.0	0.0	0.0	0.0	0.0	0.0	0.0
Belt Creek	Cascade	4-170544-01	Total	1.60	27	10	3	2	1	4.2	2.4	4.3	7.7	15.0	20.0	20.0	
			Resident	1.59	25	9	2	2	1	4.0	2.4	3.7	6.5	15.0	20.0		
			Nonresident	1.75	2	1	1	0	0	6.3	2.5	10.0	10.0	0.0	0.0		
Ben Hart Creek	Gallatin	3-090304-01	Total	2.00	1	1	1	0	0	6.3	0.0	4.0	15.0	0.0	0.0	0.0	
			Resident	3.00	0	0	1	0	0	15.0	0.0	0.0	15.0	0.0	0.0		
			Nonresident	1.50	1	1	0	0	0	2.0	0.0	4.0	0.0	0.0	0.0		
Benedict Creek	Missoula	2-040450-01	Total	1.50	1	1	0	0	0	2.5	2.0	3.0	0.0	0.0	0.0	0.0	
			Resident	0.00	0	0	0	0	0	0.0	0.0	0.0	0.0	0.0	0.0		
			Nonresident	1.50	1	1	0	0	0	2.5	2.0	3.0	0.0	0.0	0.0		
Big Casino Creek Reservoir	Fergus	4-164628-07	Total	1.67	2	0	1	0	0	10.3	9.5	0.0	12.0	0.0	0.0		
			Resident	1.67	2	0	1	0	0	10.3	9.5	0.0	12.0	0.0	0.0		
			Nonresident	0.00	0	0	0	0	0	0.0	0.0	0.0	0.0	0.0	0.0		
Big Cherry Creek	Lincoln	1-110400-01	Total	1.00	2	0	0	0	0	0.0	0.0	0.0	0.0	0.0	0.0		
			Resident	1.00	2	0	0	0	0	0.0	0.0	0.0	0.0	0.0	0.0		
			Nonresident	0.00	0	0	0	0	0	0.0	0.0	0.0	0.0	0.0	0.0		
Big Creek	Ravalli	2-030425-01	Total	1.56	6	2	0	1	0	1.1	0.7	1.0	0.0	4.0	0.0		
			Resident	1.20	4	1	0	0	0	0.8	0.5	2.0	0.0	0.0	0.0		
			Nonresident	2.00	2	1	0	1	0	1.5	1.0	0.0	0.0	4.0	0.0		
Big Creek	Mineral	2-050464-01	Total	1.50	1	1	0	0	0	11.0	2.0	20.0	0.0	0.0	0.0		
			Resident	0.00	0	0	0	0	0	0.0	0.0	0.0	0.0	0.0	0.0		
			Nonresident	1.50	1	1	0	0	0	11.0	2.0	20.0	0.0	0.0	0.0		



Montana Fish, Wildlife and Parks
 Angler Crowding Ratings Sorted Alphabetically

For The Summer Season
 May, 2001 Through September, 2001

Water Name	County	Water Code	Residency	Crowding Ratings					Avg Number of People Seen												
				Avg.	1's	2's	3's	4's	5's	Avg.	1's	2's	3's	4's	5's						
Big Creek	Flathead	1-080680-01	Total	2.00	0	1	0	0	0	0	0	0	0	0	0	0	0	0	0	0	
			Resident	2.00	0	1	0	0	0	0	0	0	0	0	0	0	0	0	0	0	0
			Nonresident	0.00	0	0	0	0	0	0	0	0	0	0	0	0	0	0	0	0	0
Big Creek	Lincoln	1-110420-01	Total	1.22	8	0	1	0	0	0	0	0	0	0	0	0	0	0	0	0	
			Resident	1.29	6	0	1	0	0	0	0	0	0	0	0	0	0	0	0	0	0
			Nonresident	1.00	2	0	0	0	0	0	0	0	0	0	0	0	0	0	0	0	0
Big Creek	Park	3-220476-01	Total	1.00	1	0	0	0	0	0	0	0	0	0	0	0	0	0	0	0	
			Resident	1.00	1	0	0	0	0	0	0	0	0	0	0	0	0	0	0	0	0
			Nonresident	0.00	0	0	0	0	0	0	0	0	0	0	0	0	0	0	0	0	0
Big Creek Lake #3	Ravalli	2-037327-03	Total	3.00	0	1	0	0	1	0	0	0	0	0	0	0	0	0	0	0	
			Resident	3.00	0	1	0	0	1	0	0	0	0	0	0	0	0	0	0	0	0
			Nonresident	0.00	0	0	0	0	0	0	0	0	0	0	0	0	0	0	0	0	0
Big Hole River Drainage	Beaverhead	3-020360-10	Total	1.00	2	0	0	0	0	0	0	0	0	0	0	0	0	0	0	0	
			Resident	0.00	0	0	0	0	0	0	0	0	0	0	0	0	0	0	0	0	0
			Nonresident	1.00	2	0	0	0	0	0	0	0	0	0	0	0	0	0	0	0	0
Big Hole River Drainage	Beaverhead	3-027290-20	Total	1.00	4	0	0	0	0	0	0	0	0	0	0	0	0	0	0	0	
			Resident	1.00	2	0	0	0	0	0	0	0	0	0	0	0	0	0	0	0	0
			Nonresident	1.00	2	0	0	0	0	0	0	0	0	0	0	0	0	0	0	0	0
Big Hole River Sec 01	Beaverhead/Madis on/S Bow	3-020425-01	Total	2.08	44	14	15	9	6	6	6	6	6	6	6	6	6	6	6	6	
			Resident	2.55	9	1	2	2	2	2	2	2	2	2	2	2	2	2	2	2	2
			Nonresident	1.94	35	13	13	13	3	4	4	4	4	4	4	4	4	4	4	4	4
Big Hole River Sec 02	Beaverhead/Madis on/S Bow	3-020450-01	Total	2.09	30	18	19	6	2	2	2	2	2	2	2	2	2	2	2	2	
			Resident	2.44	4	5	4	2	1	1	1	1	1	1	1	1	1	1	1	1	1
			Nonresident	2.00	26	13	15	4	1	1	1	1	1	1	1	1	1	1	1	1	1
Big Hole River Sec 03	Beaverhead	3-020475-01	Total	1.94	20	4	7	1	3	3	3	3	3	3	3	3	3	3	3	3	
			Resident	1.40	4	0	1	0	0	0	0	0	0	0	0	0	0	0	0	0	0
			Nonresident	2.03	16	4	6	1	3	3	3	3	3	3	3	3	3	3	3	3	3



Montana Fish, Wildlife and Parks
 Angler Crowding Ratings Sorted Alphabetically
 For The Summer Season
 May, 2001 Through September, 2001

Water Name	County	Water Code	Residency	Crowding Ratings					Avg Number of People Seen						
				Avg.	1's	2's	3's	4's	5's	Avg.	1's	2's	3's	4's	5's
Big Horn Dam	Roosevelt	6-164545-07	Total	5.00	0	0	0	0	1	100.0	0.0	0.0	0.0	0.0	100.0
			Resident	5.00	0	0	0	0	1	100.0	0.0	0.0	0.0	0.0	100.0
			Nonresident	0.00	0	0	0	0	0	0.0	0.0	0.0	0.0	0.0	0.0
Big Muddy Creek	Roosevelt/Sheridan	6-160280-02	Total	2.50	1	0	0	1	0	3.0	0.0	0.0	0.0	6.0	0.0
			Resident	2.50	1	0	0	1	0	3.0	0.0	0.0	0.0	6.0	0.0
			Nonresident	0.00	0	0	0	0	0	0.0	0.0	0.0	0.0	0.0	0.0
Big Pipestone Creek	Jefferson	3-100680-01	Total	1.00	1	0	0	0	0	0.0	0.0	0.0	0.0	0.0	0.0
			Resident	1.00	1	0	0	0	0	0.0	0.0	0.0	0.0	0.0	0.0
			Nonresident	0.00	0	0	0	0	0	0.0	0.0	0.0	0.0	0.0	0.0
Big Pozega Lake	Granite	2-069006-03	Total	3.00	0	0	1	0	0	9.0	0.0	0.0	9.0	0.0	0.0
			Resident	3.00	0	0	1	0	0	9.0	0.0	0.0	9.0	0.0	0.0
			Nonresident	0.00	0	0	0	0	0	0.0	0.0	0.0	0.0	0.0	0.0
Big Salmon Lake	Flathead/Powell	1-088140-03	Total	1.50	1	1	0	0	0	0.0	0.0	0.0	0.0	0.0	0.0
			Resident	1.00	1	0	0	0	0	0.0	0.0	0.0	0.0	0.0	0.0
			Nonresident	2.00	0	1	0	0	0	0.0	0.0	0.0	0.0	0.0	0.0
Big Salmon River	Missoula/Powell/Flathead	1-080740-01	Total	1.00	1	0	0	0	0	0.0	0.0	0.0	0.0	0.0	0.0
			Resident	1.00	1	0	0	0	0	0.0	0.0	0.0	0.0	0.0	0.0
			Nonresident	0.00	0	0	0	0	0	0.0	0.0	0.0	0.0	0.0	0.0
Big Sandy Creek	Hill/Chouteau	6-150440-01	Total	1.00	1	0	0	0	0	1.0	1.0	0.0	0.0	0.0	0.0
			Resident	1.00	1	0	0	0	0	1.0	1.0	0.0	0.0	0.0	0.0
			Nonresident	0.00	0	0	0	0	0	0.0	0.0	0.0	0.0	0.0	0.0
Big Sheep Creek	Beaverhead	3-016740-01	Total	1.00	6	0	0	0	0	2.5	2.5	0.0	0.0	0.0	0.0
			Resident	1.00	4	0	0	0	0	3.5	3.5	0.0	0.0	0.0	0.0
			Nonresident	1.00	2	0	0	0	0	0.5	0.5	0.0	0.0	0.0	0.0
Big Sky Pond	Madison	3-136950-07	Total	2.00	2	1	0	1	0	7.0	6.5	0.0	0.0	15.0	0.0
			Resident	1.50	1	1	0	0	0	1.5	3.0	0.0	0.0	0.0	0.0
			Nonresident	2.50	1	0	0	1	0	12.5	10.0	0.0	0.0	15.0	0.0



Montana Fish, Wildlife and Parks
 Angler Crowding Ratings Sorted Alphabetically

For The Summer Season
 May, 2001 Through September, 2001

Water Name	County	Water Code	Residency	Crowding Ratings					Avg Number of People Seen						
				Avg.	1's	2's	3's	4's	5's	Avg.	1's	2's	3's	4's	5's
Big Spring Creek Sec 01	Fergus	4-160300-01	Total	2.00	0	1	0	0	0	10.0	0.0	10.0	0.0	0.0	0.0
			Resident	0.00	0	0	0	0	0	0.0	0.0	0.0	0.0	0.0	0.0
			Nonresident	2.00	0	1	0	0	0	10.0	0.0	10.0	0.0	0.0	0.0
Big Spring Creek Sec 01	Fergus	4-160301-01	Total	3.50	0	1	0	0	1	8.0	0.0	10.0	0.0	0.0	6.0
			Resident	3.50	0	1	0	0	1	8.0	0.0	10.0	0.0	0.0	6.0
			Nonresident	0.00	0	0	0	0	0	0.0	0.0	0.0	0.0	0.0	0.0
Big Spring Creek Sec 02	Fergus	4-160310-01	Total	1.67	32	11	10	2	0	4.1	2.3	7.6	5.1	8.0	0.0
			Resident	1.66	24	9	6	2	0	3.4	2.1	4.3	5.8	8.0	0.0
			Nonresident	1.71	8	2	4	0	0	5.9	2.8	22.5	4.0	0.0	0.0
Big Timber Creek	Sweet Grass	5-220518-01	Total	2.00	5	2	2	0	1	4.8	1.0	5.5	8.5	0.0	15.0
			Resident	2.11	4	2	2	0	1	5.3	1.3	5.5	8.5	0.0	15.0
			Nonresident	1.00	1	0	0	0	0	0.0	0.0	0.0	0.0	0.0	0.0
Big Timber Trout Pond #1	Rosebud	7-211886-07	Total	1.00	2	0	0	0	0	0.0	0.0	0.0	0.0	0.0	0.0
			Resident	1.00	2	0	0	0	0	0.0	0.0	0.0	0.0	0.0	0.0
			Nonresident	0.00	0	0	0	0	0	0.0	0.0	0.0	0.0	0.0	0.0
Bighorn Lake	Big Horn	5-229835-05	Total	2.26	86	55	48	22	18	28.7	22.6	27.4	28.5	34.3	55.8
			Resident	2.29	54	40	33	18	10	31.0	26.1	27.6	26.3	37.2	75.5
			Nonresident	2.20	32	15	15	4	8	23.9	16.7	26.6	33.5	21.3	31.3
Bighorn River Sec 01	Big Horn	5-220490-01	Total	2.41	15	4	9	6	3	39.1	25.4	12.8	96.1	21.7	6.7
			Resident	2.00	6	2	1	1	1	4.0	2.5	3.0	3.0	0.0	20.0
			Nonresident	2.58	9	2	8	5	2	54.0	40.7	22.5	107.8	26.0	0.0
Bighorn River Sec 02	Big Horn	5-220495-01	Total	2.75	28	30	32	20	17	38.6	20.8	22.8	39.8	56.1	73.2
			Resident	2.48	11	13	13	2	5	19.3	5.9	14.8	21.5	7.5	59.0
			Nonresident	2.89	17	17	19	18	12	48.9	30.4	28.9	52.4	61.5	79.2
Bighorn River Sec 03	Big Horn	5-220496-01	Total	3.56	29	44	110	108	108	52.5	30.3	29.0	48.1	54.4	70.7
			Resident	3.91	6	13	23	29	56	48.9	62.7	14.0	49.9	54.6	52.1
			Nonresident	3.39	23	31	87	79	52	54.2	21.9	35.3	47.6	54.3	90.8



Montana Fish, Wildlife and Parks
 Angler Crowding Ratings Sorted Alphabetically
 For The Summer Season
 May, 2001 Through September, 2001

Water Name	County	Water Code	Residency	Crowding Ratings					Avg Number of People Seen																
				Avg.	1's	2's	3's	4's	5's	Avg.	1's	2's	3's	4's	5's										
Birch Creek	Chouteau	4-160340-01	Total	1.00	1	0	0	0	0	0	0	0	0	0	0	5.0	5.0	0.0	0.0	0.0	0.0				
			Resident	1.00	1	0	0	0	0	0	0	0	0	0	0	0	0	5.0	5.0	0.0	0.0	0.0	0.0		
			Nonresident	0.00	0	0	0	0	0	0	0	0	0	0	0	0	0	0.0	0.0	0.0	0.0	0.0	0.0	0.0	
Birch Lake	Flathead	1-075320-03	Total	1.00	3	0	0	0	0	0	0	0	0	0	0	0	1.7	1.7	0.0	0.0	0.0	0.0	0.0		
			Resident	1.00	3	0	0	0	0	0	0	0	0	0	0	0	0	1.7	1.7	0.0	0.0	0.0	0.0	0.0	
			Nonresident	0.00	0	0	0	0	0	0	0	0	0	0	0	0	0	0.0	0.0	0.0	0.0	0.0	0.0	0.0	
Bison Creek	Jefferson	3-100720-01	Total	2.50	1	0	0	0	1	0	0	0	0	0	0	0	0.0	0.0	0.0	0.0	0.0	0.0	0.0	0.0	
			Resident	2.50	1	0	0	0	0	1	0	0	0	0	0	0	0	0.0	0.0	0.0	0.0	0.0	0.0	0.0	0.0
			Nonresident	0.00	0	0	0	0	0	0	0	0	0	0	0	0	0	0.0	0.0	0.0	0.0	0.0	0.0	0.0	0.0
Bitterroot River Drainage	Ravalli	2-034860-10	Total	3.00	0	0	0	1	0	0	0	0	0	0	0	0	15.0	0.0	0.0	0.0	15.0	0.0	0.0	0.0	0.0
			Resident	0.00	0	0	0	0	0	0	0	0	0	0	0	0	0	0.0	0.0	0.0	0.0	0.0	0.0	0.0	0.0
			Nonresident	3.00	0	0	0	1	0	0	0	0	0	0	0	0	0	15.0	0.0	0.0	0.0	15.0	0.0	0.0	0.0
Bitterroot River Drainage	Ravalli	2-038865-20	Total	1.00	2	0	0	0	0	0	0	0	0	0	0	0	1.0	1.0	0.0	0.0	0.0	0.0	0.0	0.0	0.0
			Resident	1.00	2	0	0	0	0	0	0	0	0	0	0	0	0	1.0	1.0	0.0	0.0	0.0	0.0	0.0	0.0
			Nonresident	0.00	0	0	0	0	0	0	0	0	0	0	0	0	0	0.0	0.0	0.0	0.0	0.0	0.0	0.0	0.0
Bitterroot River Sec 01	Missoula/Ravalli	2-030475-01	Total	2.20	91	50	42	21	17	17	17	17	17	17	17	8.0	3.8	6.1	10.2	16.1	20.9	20.9	20.9	20.9	20.9
			Resident	2.38	57	36	34	16	16	17	17	17	17	17	17	8.4	2.8	6.9	9.9	15.1	20.9	20.9	20.9	20.9	20.9
			Nonresident	1.74	34	14	8	5	0	0	0	0	0	0	0	7.1	5.4	4.3	11.5	19.4	0.0	0.0	0.0	0.0	0.0
Bitterroot River Sec 02	Ravalli	2-030500-01	Total	2.21	130	70	58	33	24	24	24	24	24	24	8.3	4.6	8.5	9.6	13.5	17.4	17.4	17.4	17.4	17.4	
			Resident	2.56	59	39	41	29	22	22	22	22	22	22	8.0	2.9	5.4	8.6	13.2	18.3	18.3	18.3	18.3	18.3	
			Nonresident	1.68	71	31	17	4	2	2	2	2	2	2	8.8	6.1	12.4	11.8	16.3	7.5	7.5	7.5	7.5	7.5	
Black Lake	Flathead	1-075360-03	Total	1.00	1	0	0	0	0	0	0	0	0	0	0	2.0	2.0	0.0	0.0	0.0	0.0	0.0	0.0	0.0	0.0
			Resident	0.00	0	0	0	0	0	0	0	0	0	0	0	0	0.0	0.0	0.0	0.0	0.0	0.0	0.0	0.0	0.0
			Nonresident	1.00	1	0	0	0	0	0	0	0	0	0	0	2.0	2.0	0.0	0.0	0.0	0.0	0.0	0.0	0.0	0.0
Black Lake	Flathead	1-088160-03	Total	1.00	1	0	0	0	0	0	0	0	0	0	2.0	2.0	0.0	0.0	0.0	0.0	0.0	0.0	0.0	0.0	0.0
			Resident	1.00	1	0	0	0	0	0	0	0	0	0	0	2.0	2.0	0.0	0.0	0.0	0.0	0.0	0.0	0.0	0.0
			Nonresident	0.00	0	0	0	0	0	0	0	0	0	0	0	0.0	0.0	0.0	0.0	0.0	0.0	0.0	0.0	0.0	0.0



Montana Fish, Wildlife and Parks
 Angler Crowding Ratings Sorted Alphabetically
 For The Summer Season
 May, 2001 Through September, 2001

Water Name	County	Water Code	Residency	Crowding Ratings					Avg Number of People Seen						
				Avg.	1's	2's	3's	4's	5's	Avg.	1's	2's	3's	4's	5's
Black Sand Spring Creek	Gallatin	3-130528-01	Total	3.00	0	0	1	0	0	10.0	0.0	0.0	10.0	0.0	0.0
			Resident	3.00	0	0	1	0	0	10.0	0.0	0.0	10.0	0.0	0.0
			Nonresident	0.00	0	0	0	0	0	0.0	0.0	0.0	0.0	0.0	0.0
Blackfeet Indian Reservaton	Glacier	4-140310-10	Total	2.00	0	1	0	0	0	15.0	0.0	15.0	0.0	0.0	0.0
			Resident	2.00	0	1	0	0	0	15.0	0.0	15.0	0.0	0.0	0.0
			Nonresident	0.00	0	0	0	0	0	0.0	0.0	0.0	0.0	0.0	0.0
Blackfeet Indian Reservaton	Glacier	4-146930-20	Total	2.00	0	1	0	0	0	10.0	0.0	10.0	0.0	0.0	0.0
			Resident	2.00	0	1	0	0	0	10.0	0.0	10.0	0.0	0.0	0.0
			Nonresident	0.00	0	0	0	0	0	0.0	0.0	0.0	0.0	0.0	0.0
Blackfoot Lake	Flathead	1-088180-03	Total	1.00	2	0	0	0	0	1.0	1.0	0.0	0.0	0.0	0.0
			Resident	1.00	2	0	0	0	0	1.0	1.0	0.0	0.0	0.0	0.0
			Nonresident	0.00	0	0	0	0	0	0.0	0.0	0.0	0.0	0.0	0.0
Blackfoot River Drainage	Missoula	2-043650-10	Total	1.00	1	0	0	0	0	0.0	0.0	0.0	0.0	0.0	0.0
			Resident	0.00	0	0	0	0	0	0.0	0.0	0.0	0.0	0.0	0.0
			Nonresident	1.00	1	0	0	0	0	0.0	0.0	0.0	0.0	0.0	0.0
Blackfoot River Drainage	Lewis & Clark	2-046855-20	Total	1.00	1	0	0	0	0	0.0	0.0	0.0	0.0	0.0	0.0
			Resident	1.00	1	0	0	0	0	0.0	0.0	0.0	0.0	0.0	0.0
			Nonresident	0.00	0	0	0	0	0	0.0	0.0	0.0	0.0	0.0	0.0
Blackfoot River Drainage	Missoula	2-046980-20	Total	1.00	2	0	0	0	0	0.5	0.5	0.0	0.0	0.0	0.0
			Resident	1.00	1	0	0	0	0	1.0	1.0	0.0	0.0	0.0	0.0
			Nonresident	1.00	1	0	0	0	0	0.0	0.0	0.0	0.0	0.0	0.0
Blackfoot River Sec 01	Missoula	2-040600-01	Total	2.38	50	18	24	13	15	15.1	4.9	13.3	11.9	22.4	49.7
			Resident	2.69	28	11	15	12	15	17.9	3.4	12.8	12.5	23.4	49.7
			Nonresident	1.72	22	7	9	1	0	9.2	7.0	14.0	10.9	10.0	0.0
Blackfoot River Sec 02	Missoula/Powell	2-040630-01	Total	2.06	40	23	14	8	5	11.1	5.5	14.0	13.4	12.6	34.4
			Resident	2.20	22	14	11	5	4	12.5	5.5	11.2	16.1	14.2	43.0
			Nonresident	1.82	18	9	3	3	1	8.9	5.5	18.3	3.3	10.0	0.0



Montana Fish, Wildlife and Parks
 Angler Crowding Ratings Sorted Alphabetically
 For The Summer Season
 May, 2001 Through September, 2001

Water Name	County	Water Code	Residency	Crowding Ratings					Avg Number of People Seen						
				Avg.	1's	2's	3's	4's	5's	Avg.	1's	2's	3's	4's	5's
Blackfoot River Sec 03 Powell		2-040645-01	Total	1.94	30	6	5	5	4	6.8	3.4	5.8	9.8	15.6	18.8
			Resident	2.17	12	4	2	4	2	7.0	2.2	7.5	15.0	13.3	15.0
			Nonresident	1.73	18	2	3	1	2	6.5	4.2	2.5	6.3	25.0	22.5
Blackfoot River Sec 04 Powell/Lewis & Clark		2-040660-01	Total	1.59	33	8	4	3	1	6.4	2.9	19.0	4.8	15.7	0.0
			Resident	1.75	20	5	3	3	1	4.6	2.6	5.8	6.3	15.7	0.0
			Nonresident	1.29	13	3	1	0	0	9.8	3.3	41.0	0.0	0.0	0.0
Blacktail Creek	Meagher	5-180450-01	Total	3.00	0	0	1	0	0	0.0	0.0	0.0	0.0	0.0	0.0
			Resident	3.00	0	0	1	0	0	0.0	0.0	0.0	0.0	0.0	0.0
			Nonresident	0.00	0	0	0	0	0	0.0	0.0	0.0	0.0	0.0	0.0
Blacktail Deer Creek	Beaverhead	3-010720-01	Total	1.00	3	0	0	0	0	1.7	1.7	0.0	0.0	0.0	0.0
			Resident	1.00	2	0	0	0	0	2.5	2.5	0.0	0.0	0.0	0.0
			Nonresident	1.00	1	0	0	0	0	0.0	0.0	0.0	0.0	0.0	0.0
Blanchard Creek	Missoula	2-040690-01	Total	2.00	0	1	0	0	0	4.0	0.0	4.0	0.0	0.0	0.0
			Resident	2.00	0	1	0	0	0	4.0	0.0	4.0	0.0	0.0	0.0
			Nonresident	0.00	0	0	0	0	0	0.0	0.0	0.0	0.0	0.0	0.0
Blanchard Lake	Missoula	2-046150-03	Total	1.00	1	0	0	0	0	10.0	10.0	0.0	0.0	0.0	0.0
			Resident	1.00	1	0	0	0	0	10.0	10.0	0.0	0.0	0.0	0.0
			Nonresident	0.00	0	0	0	0	0	0.0	0.0	0.0	0.0	0.0	0.0
Blanchard Lake	Flathead	1-075400-04	Total	1.71	11	2	2	2	0	5.6	3.9	10.0	12.5	3.5	0.0
			Resident	1.75	10	2	2	2	0	5.7	3.9	10.0	12.5	3.5	0.0
			Nonresident	1.00	1	0	0	0	0	4.0	4.0	0.0	0.0	0.0	0.0
Blast Lake	Flathead	1-075410-03	Total	1.00	1	0	0	0	0	0.0	0.0	0.0	0.0	0.0	0.0
			Resident	1.00	1	0	0	0	0	0.0	0.0	0.0	0.0	0.0	0.0
			Nonresident	0.00	0	0	0	0	0	0.0	0.0	0.0	0.0	0.0	0.0
Blm Sec 13 Reservoir	Garfield	7-164469-07	Total	1.00	1	0	0	0	0	2.0	2.0	0.0	0.0	0.0	0.0
			Resident	1.00	1	0	0	0	0	2.0	2.0	0.0	0.0	0.0	0.0
			Nonresident	0.00	0	0	0	0	0	0.0	0.0	0.0	0.0	0.0	0.0

Montana Fish, Wildlife and Parks
 Angler Crowding Ratings Sorted Alphabetically

For The Summer Season
 May, 2001 Through September, 2001

Water Name	County	Water Code	Residency	Crowding Ratings					Avg Number of People Seen											
				Avg.	1's	2's	3's	4's	5's	Avg.	1's	2's	3's	4's	5's					
Blodgett Creek	Ravalli	2-030550-01	Total	1.50	2	2	0	0	0	0	0	0	1.5	1.0	2.0	0.0	0.0	0.0		
			Resident	2.00	0	1	0	0	0	0	0	0	0	4.0	0.0	4.0	0.0	0.0	0.0	
			Nonresident	1.33	2	1	0	0	0	0	0	0	0	0.7	1.0	0.0	0.0	0.0	0.0	0.0
Blodgett Lake	Ravalli	2-037350-03	Total	1.00	1	0	0	0	0	0	0	0	0.0	0.0	0.0	0.0	0.0	0.0	0.0	
			Resident	1.00	1	0	0	0	0	0	0	0	0	0.0	0.0	0.0	0.0	0.0	0.0	0.0
			Nonresident	0.00	0	0	0	0	0	0	0	0	0	0.0	0.0	0.0	0.0	0.0	0.0	0.0
Bloody Dick Creek	Beaverhead	3-010740-01	Total	1.17	5	1	0	0	0	0	0	2.2	1.6	5.0	0.0	0.0	0.0	0.0	0.0	
			Resident	1.25	3	1	0	0	0	0	0	0	2.8	2.0	5.0	0.0	0.0	0.0	0.0	0.0
			Nonresident	1.00	2	0	0	0	0	0	0	0	1.0	1.0	0.0	0.0	0.0	0.0	0.0	0.0
Blossom Lake	Sanders	1-058448-03	Total	1.00	1	0	0	0	0	0	3.0	3.0	0.0	0.0	0.0	0.0	0.0	0.0	0.0	
			Resident	1.00	1	0	0	0	0	0	3.0	3.0	0.0	0.0	0.0	0.0	0.0	0.0	0.0	0.0
			Nonresident	0.00	0	0	0	0	0	0	0.0	0.0	0.0	0.0	0.0	0.0	0.0	0.0	0.0	0.0
Blubber Creek	Lewis & Clark	4-200950-01	Total	1.00	1	0	0	0	0	0	0.0	0.0	0.0	0.0	0.0	0.0	0.0	0.0	0.0	
			Resident	1.00	1	0	0	0	0	0	0.0	0.0	0.0	0.0	0.0	0.0	0.0	0.0	0.0	0.0
			Nonresident	0.00	0	0	0	0	0	0	0.0	0.0	0.0	0.0	0.0	0.0	0.0	0.0	0.0	0.0
Blue Danube Lake	Madison	3-136960-03	Total	1.00	1	0	0	0	0	0	0.0	0.0	0.0	0.0	0.0	0.0	0.0	0.0	0.0	
			Resident	1.00	1	0	0	0	0	0	0.0	0.0	0.0	0.0	0.0	0.0	0.0	0.0	0.0	0.0
			Nonresident	0.00	0	0	0	0	0	0	0.0	0.0	0.0	0.0	0.0	0.0	0.0	0.0	0.0	0.0
Blue Joint Creek	Ravalli	2-030575-01	Total	2.00	1	0	1	0	0	0	2.5	3.0	0.0	2.0	2.0	0.0	0.0	0.0	0.0	
			Resident	2.00	1	0	1	0	0	0	2.5	3.0	0.0	2.0	2.0	0.0	0.0	0.0	0.0	0.0
			Nonresident	0.00	0	0	0	0	0	0	0.0	0.0	0.0	0.0	0.0	0.0	0.0	0.0	0.0	0.0
Blue Lake	Flathead	1-075420-03	Total	1.00	1	0	0	0	0	0	0.0	0.0	0.0	0.0	0.0	0.0	0.0	0.0	0.0	
			Resident	1.00	1	0	0	0	0	0	0.0	0.0	0.0	0.0	0.0	0.0	0.0	0.0	0.0	0.0
			Nonresident	0.00	0	0	0	0	0	0	0.0	0.0	0.0	0.0	0.0	0.0	0.0	0.0	0.0	0.0
Blue Lake	Sweet Grass	5-227306-03	Total	1.67	2	0	1	0	0	0	4.3	4.0	0.0	5.0	0.0	0.0	0.0	0.0	0.0	
			Resident	1.67	2	0	1	0	0	0	4.3	4.0	0.0	5.0	0.0	0.0	0.0	0.0	0.0	0.0
			Nonresident	0.00	0	0	0	0	0	0	0.0	0.0	0.0	0.0	0.0	0.0	0.0	0.0	0.0	0.0



Montana Fish, Wildlife and Parks
 Angler Crowding Ratings Sorted Alphabetically
 For The Summer Season
 May, 2001 Through September, 2001

Water Name	County	Water Code	Residency	Crowding Ratings					Avg Number of People Seen					
				1's	2's	3's	4's	5's	Avg.	1's	2's	3's	4's	5's
Blue Paradise Lake	Madison	3-137020-03	Total	1	0	0	0	0	0.0	0.0	0.0	0.0	0.0	0.0
			Resident	1	0	0	0	0	1.00	0.0	0.0	0.0	0.0	0.0
			Nonresident	0	0	0	0	0	0.00	0.0	0.0	0.0	0.0	0.0
Bluebird Lake	Lincoln	1-117960-03	Total	1	0	2	0	0	2.33	0.0	0.0	5.0	0.0	0.0
			Resident	1	0	1	0	0	2.00	0.0	0.0	0.0	0.0	0.0
			Nonresident	0	0	1	0	0	3.00	0.0	0.0	10.0	0.0	0.0
Bluewater Creek	Carbon	5-220714-01	Total	3	0	0	0	0	1.00	0.3	0.0	0.0	0.0	0.0
			Resident	3	0	0	0	0	1.00	0.3	0.0	0.0	0.0	0.0
			Nonresident	0	0	0	0	0	0.00	0.0	0.0	0.0	0.0	0.0
Bohn Lake	Powell	2-067410-03	Total	0	1	0	0	0	2.00	0.0	2.0	0.0	0.0	0.0
			Resident	0	1	0	0	0	2.00	0.0	2.0	0.0	0.0	0.0
			Nonresident	0	0	0	0	0	0.00	0.0	0.0	0.0	0.0	0.0
Boot Jack Lake	Flathead	1-075480-03	Total	5	1	0	0	2	2.13	4.2	8.0	0.0	0.0	7.0
			Resident	4	0	0	0	2	2.33	4.3	0.0	0.0	0.0	7.0
			Nonresident	1	1	0	0	0	1.50	4.0	8.0	0.0	0.0	0.0
Boot Jack Lake	Lincoln	1-117980-03	Total	3	2	0	0	0	1.40	3.0	3.5	0.0	0.0	0.0
			Resident	2	1	0	0	0	1.33	3.5	3.0	0.0	0.0	0.0
			Nonresident	1	1	0	0	0	1.50	2.0	4.0	0.0	0.0	0.0
Boulder Creek	Ravalli	2-030600-01	Total	0	0	1	0	0	3.00	0.0	0.0	30.0	0.0	0.0
			Resident	0	0	1	0	0	3.00	0.0	0.0	30.0	0.0	0.0
			Nonresident	0	0	0	0	0	0.00	0.0	0.0	0.0	0.0	0.0
Boulder Creek	Granite	2-060646-01	Total	2	0	0	0	0	1.00	1.0	0.0	0.0	0.0	0.0
			Resident	1	0	0	0	0	1.00	2.0	0.0	0.0	0.0	0.0
			Nonresident	1	0	0	0	0	1.00	0.0	0.0	0.0	0.0	0.0
Boulder Creek	Madison	3-130680-10	Total	0	0	1	0	0	3.00	0.0	0.0	15.0	0.0	0.0
			Resident	0	0	0	0	0	0.00	0.0	0.0	0.0	0.0	0.0
			Nonresident	0	0	1	0	0	3.00	0.0	0.0	15.0	0.0	0.0



Montana Fish, Wildlife and Parks
 Angler Crowding Ratings Sorted Alphabetically
 For The Summer Season
 May, 2001 Through September, 2001

Water Name	County	Water Code	Residency	Crowding Ratings					Avg Number of People Seen						
				Avg.	1's	2's	3's	4's	5's	Avg.	1's	2's	3's	4's	5's
Boulder Lake	Ravalli	2-037400-03	Total	1.00	1	0	0	0	0	0.0	0.0	0.0	0.0	0.0	0.0
			Resident	1.00	1	0	0	0	0	0.0	0.0	0.0	0.0	0.0	0.0
			Nonresident	0.00	0	0	0	0	0	0.0	0.0	0.0	0.0	0.0	0.0
Boulder Lake	Granite	2-067447-03	Total	1.50	1	1	0	0	0	1.0	0.0	2.0	0.0	0.0	0.0
			Resident	1.50	1	1	0	0	0	1.0	0.0	2.0	0.0	0.0	0.0
			Nonresident	0.00	0	0	0	0	0	0.0	0.0	0.0	0.0	0.0	0.0
Boulder Lake, Lower	Madison	3-108880-03	Total	2.00	2	1	0	1	0	7.5	4.0	2.0	0.0	20.0	0.0
			Resident	2.00	2	1	0	1	0	7.5	4.0	2.0	0.0	20.0	0.0
			Nonresident	0.00	0	0	0	0	0	0.0	0.0	0.0	0.0	0.0	0.0
Boulder River	Jefferson	3-100840-01	Total	1.25	31	8	1	0	0	3.0	1.9	6.3	10.0	0.0	0.0
			Resident	1.30	22	7	1	0	0	3.2	2.0	6.3	10.0	0.0	0.0
			Nonresident	1.10	9	1	0	0	0	2.1	1.7	6.0	0.0	0.0	0.0
Boulder River Sec 01	Sweet Grass	5-220742-01	Total	1.73	50	13	12	2	4	5.7	2.9	5.4	12.3	17.5	15.0
			Resident	1.83	35	9	9	2	4	6.0	2.6	4.8	13.8	17.5	15.0
			Nonresident	1.45	15	4	3	0	0	4.9	3.8	6.8	8.0	0.0	0.0
Boulder River Sec 02	Sweet Grass	5-220756-01	Total	1.30	7	3	0	0	0	3.9	2.4	7.3	0.0	0.0	0.0
			Resident	1.40	3	2	0	0	0	5.2	2.3	9.5	0.0	0.0	0.0
			Nonresident	1.20	4	1	0	0	0	2.6	2.5	3.0	0.0	0.0	0.0
Boulware Reservoir	Custer	7-211945-03	Total	1.50	1	1	0	0	0	3.5	3.0	4.0	0.0	0.0	0.0
			Resident	1.50	1	1	0	0	0	3.5	3.0	4.0	0.0	0.0	0.0
			Nonresident	0.00	0	0	0	0	0	0.0	0.0	0.0	0.0	0.0	0.0
Bowman Creek	Flathead	1-080830-01	Total	1.00	1	0	0	0	0	0.0	0.0	0.0	0.0	0.0	0.0
			Resident	0.00	0	0	0	0	0	0.0	0.0	0.0	0.0	0.0	0.0
			Nonresident	1.00	1	0	0	0	0	0.0	0.0	0.0	0.0	0.0	0.0
Bowman Reservoir	Valley	6-154710-07	Total	1.00	1	0	0	0	0	6.0	6.0	0.0	0.0	0.0	0.0
			Resident	1.00	1	0	0	0	0	6.0	6.0	0.0	0.0	0.0	0.0
			Nonresident	0.00	0	0	0	0	0	0.0	0.0	0.0	0.0	0.0	0.0



Montana Fish, Wildlife and Parks
 Angler Crowding Ratings Sorted Alphabetically

For The Summer Season
 May, 2001 Through September, 2001

Water Name	County	Water Code	Residency	Crowding Ratings					Avg Number of People Seen						
				Avg.	1's	2's	3's	4's	5's	Avg.	1's	2's	3's	4's	5's
Box Elder Creek Reservoir	Sheridan	6-164495-05	Total	1.67	8	4	3	0	0	7.8	6.6	8.5	10.0	0.0	0.0
			Resident	1.67	8	4	3	0	0	7.8	6.6	8.5	10.0	0.0	0.0
			Nonresident	0.00	0	0	0	0	0	0.0	0.0	0.0	0.0	0.0	0.0
Boyd Creek	Fergus	4-160480-01	Total	5.00	0	0	0	0	1	15.0	0.0	0.0	0.0	0.0	15.0
			Resident	5.00	0	0	0	0	1	15.0	0.0	0.0	0.0	0.0	15.0
			Nonresident	0.00	0	0	0	0	0	0.0	0.0	0.0	0.0	0.0	0.0
Bozeman Creek	Gallatin	3-090542-01	Total	1.40	4	0	1	0	0	2.4	2.8	0.0	1.0	0.0	0.0
			Resident	1.50	3	0	1	0	0	3.0	3.7	0.0	1.0	0.0	0.0
			Nonresident	1.00	1	0	0	0	0	0.0	0.0	0.0	0.0	0.0	0.0
Br 054 Reservoir	Blaine	6-157560-20	Total	1.00	1	0	0	0	0	1.0	1.0	0.0	0.0	0.0	0.0
			Resident	1.00	1	0	0	0	0	1.0	1.0	0.0	0.0	0.0	0.0
			Nonresident	0.00	0	0	0	0	0	0.0	0.0	0.0	0.0	0.0	0.0
Brackett Creek	Gallatin/Park	3-220784-01	Total	1.00	1	0	0	0	0	0.0	0.0	0.0	0.0	0.0	0.0
			Resident	1.00	1	0	0	0	0	0.0	0.0	0.0	0.0	0.0	0.0
			Nonresident	0.00	0	0	0	0	0	0.0	0.0	0.0	0.0	0.0	0.0
Brakett Creek	Prairie	7-210092-02	Total	1.00	1	0	0	0	0	0.0	0.0	0.0	0.0	0.0	0.0
			Resident	1.00	1	0	0	0	0	0.0	0.0	0.0	0.0	0.0	0.0
			Nonresident	0.00	0	0	0	0	0	0.0	0.0	0.0	0.0	0.0	0.0
Branham Lakes	Madison	3-018540-03	Total	1.67	2	0	1	0	0	5.7	1.0	0.0	15.0	0.0	0.0
			Resident	1.67	2	0	1	0	0	5.7	1.0	0.0	15.0	0.0	0.0
			Nonresident	0.00	0	0	0	0	0	0.0	0.0	0.0	0.0	0.0	0.0
Brenneman Slough	Flathead	1-070550-01	Total	1.00	1	0	0	0	0	3.0	3.0	0.0	0.0	0.0	0.0
			Resident	1.00	1	0	0	0	0	3.0	3.0	0.0	0.0	0.0	0.0
			Nonresident	0.00	0	0	0	0	0	0.0	0.0	0.0	0.0	0.0	0.0
Brewington Pond South	Wheatland	5-187231-07	Total	1.00	1	0	0	0	0	3.0	3.0	0.0	0.0	0.0	0.0
			Resident	1.00	1	0	0	0	0	3.0	3.0	0.0	0.0	0.0	0.0
			Nonresident	0.00	0	0	0	0	0	0.0	0.0	0.0	0.0	0.0	0.0




Montana Fish, Wildlife and Parks
 Angler Crowding Ratings Sorted Alphabetically
 For The Summer Season
 May, 2001 Through September, 2001

Water Name	County	Water Code	Residency	Crowding Ratings					Avg Number of People Seen																	
				Avg.	1's	2's	3's	4's	5's	Avg.	1's	2's	3's	4's	5's											
Brewington Ponds #1 & 2	Wheatland	5-187230-07	Total	1.00	1	0	0	0	0	0	0	0	0	0	0	0	0	0	0	0	0	0	0	0		
			Resident	1.00	1	0	0	0	0	0	0	0	0	0	0	0	0	0	0	0	0	0	0	0	0	0
			Nonresident	0.00	0	0	0	0	0	0	0	0	0	0	0	0	0	0	0	0	0	0	0	0	0	0
Bridger Creek	Gallatin	3-090570-01	Total	1.00	5	0	0	0	0	0	0	0	0	0	0	0	0	0	0	0	0	0	0	0	0	
			Resident	1.00	5	0	0	0	0	0	0	0	0	0	0	0	0	0	0	0	0	0	0	0	0	0
			Nonresident	0.00	0	0	0	0	0	0	0	0	0	0	0	0	0	0	0	0	0	0	0	0	0	0
Brimstone Lake	Flathead	1-118030-03	Total	1.00	1	0	0	0	0	0	0	0	0	0	0	0	0	0	0	0	0	0	0	0	0	0
			Resident	1.00	1	0	0	0	0	0	0	0	0	0	0	0	0	0	0	0	0	0	0	0	0	0
			Nonresident	0.00	0	0	0	0	0	0	0	0	0	0	0	0	0	0	0	0	0	0	0	0	0	0
Broadwater Lake	Park	5-227350-03	Total	2.50	0	1	1	0	0	0	0	0	0	0	0	0	0	0	0	0	0	0	0	0	0	0
			Resident	2.50	0	1	1	0	0	0	0	0	0	0	0	0	0	0	0	0	0	0	0	0	0	0
			Nonresident	0.00	0	0	0	0	0	0	0	0	0	0	0	0	0	0	0	0	0	0	0	0	0	0
Broadwater River	Park	5-220826-01	Total	1.00	1	0	0	0	0	0	0	0	0	0	0	0	0	0	0	0	0	0	0	0	0	0
			Resident	1.00	1	0	0	0	0	0	0	0	0	0	0	0	0	0	0	0	0	0	0	0	0	0
			Nonresident	0.00	0	0	0	0	0	0	0	0	0	0	0	0	0	0	0	0	0	0	0	0	0	0
Brown Creek	Flathead	1-070600-10	Total	4.00	0	0	0	0	0	1	0	0	0	0	0	0	0	0	0	0	0	0	0	0	0	0
			Resident	4.00	0	0	0	0	0	1	0	0	0	0	0	0	0	0	0	0	0	0	0	0	0	0
			Nonresident	0.00	0	0	0	0	0	0	0	0	0	0	0	0	0	0	0	0	0	0	0	0	0	0
Brownes Lake	Beaverhead	3-027525-03	Total	2.50	1	2	2	1	0	0	0	0	0	0	0	0	0	0	0	0	0	0	0	0	0	0
			Resident	2.50	1	2	2	1	0	0	0	0	0	0	0	0	0	0	0	0	0	0	0	0	0	0
			Nonresident	0.00	0	0	0	0	0	0	0	0	0	0	0	0	0	0	0	0	0	0	0	0	0	0
Browns Gulch	Silver Bow	3-060722-01	Total	1.00	1	0	0	0	0	0	0	0	0	0	0	0	0	0	0	0	0	0	0	0	0	0
			Resident	1.00	1	0	0	0	0	0	0	0	0	0	0	0	0	0	0	0	0	0	0	0	0	0
			Nonresident	0.00	0	0	0	0	0	0	0	0	0	0	0	0	0	0	0	0	0	0	0	0	0	0
Browns Lake	Powell	2-046210-03	Total	2.40	11	18	7	5	4	0	0	0	0	0	0	0	0	0	0	0	0	0	0	0	0	0
			Resident	2.45	10	16	7	5	4	0	0	0	0	0	0	0	0	0	0	0	0	0	0	0	0	0
			Nonresident	1.67	1	2	0	0	0	0	0	0	0	0	0	0	0	0	0	0	0	0	0	0	0	0



Montana Fish, Wildlife and Parks
 Angler Crowding Ratings Sorted Alphabetically
 For The Summer Season
 May, 2001 Through September, 2001

Water Name	County	Water Code	Residency	Crowding Ratings					Avg Number of People Seen					
				1's	2's	3's	4's	5's	Avg.	1's	2's	3's	4's	5's
Brush Creek	Lincoln	1-110700-10	Total	1	0	0	0	0	0.0	0.0	0.0	0.0	0.0	0.0
			Resident	1	0	0	0	0	0.0	0.0	0.0	0.0	0.0	0.0
			Nonresident	0	0	0	0	0	0.0	0.0	0.0	0.0	0.0	0.0
Buck Lake	Flathead	1-075520-03	Total	2	0	0	0	0	1.00	2.5	0.0	0.0	0.0	0.0
			Resident	2	0	0	0	0	1.00	2.5	0.0	0.0	0.0	0.0
			Nonresident	0	0	0	0	0	0.00	0.0	0.0	0.0	0.0	0.0
Buffalo Wallow Reservoir	Fergus	4-187340-07	Total	3	0	0	0	0	1.00	3.3	0.0	0.0	0.0	0.0
			Resident	1	0	0	0	0	1.00	2.0	0.0	0.0	0.0	0.0
			Nonresident	2	0	0	0	0	1.00	4.0	0.0	0.0	0.0	0.0
Bull Lake	Missoula	2-046225-03	Total	1	0	0	0	0	1.00	0.0	0.0	0.0	0.0	0.0
			Resident	1	0	0	0	0	1.00	0.0	0.0	0.0	0.0	0.0
			Nonresident	0	0	0	0	0	0.00	0.0	0.0	0.0	0.0	0.0
Bull Lake	Lincoln	1-075540-03	Total	4	2	2	0	0	1.75	2.0	5.0	13.0	0.0	0.0
			Resident	4	1	2	0	0	1.71	2.0	2.0	13.0	0.0	0.0
			Nonresident	0	1	0	0	0	2.00	0.0	8.0	0.0	0.0	0.0
Bull Lake	Lincoln	1-118040-03	Total	14	13	6	1	0	1.82	5.9	15.3	20.5	15.0	0.0
			Resident	9	7	4	0	0	1.75	7.7	10.7	27.0	0.0	0.0
			Nonresident	5	6	2	1	0	1.93	2.6	20.7	7.5	15.0	0.0
Bull River	Sanders	1-050864-01	Total	15	1	0	0	1	1.29	3.0	3.0	0.0	0.0	10.0
			Resident	4	1	0	0	0	1.20	1.5	3.0	0.0	0.0	0.0
			Nonresident	11	0	0	0	1	1.33	3.5	0.0	0.0	0.0	10.0
Bunker Creek	Flathead	1-080980-01	Total	3	0	0	0	0	1.00	0.3	0.0	0.0	0.0	0.0
			Resident	1	0	0	0	0	1.00	1.0	0.0	0.0	0.0	0.0
			Nonresident	2	0	0	0	0	1.00	0.0	0.0	0.0	0.0	0.0
Bunkhouse Creek	Ravalli	2-030800-01	Total	2	0	0	0	0	1.00	4.0	0.0	0.0	0.0	0.0
			Resident	1	0	0	0	0	1.00	2.0	0.0	0.0	0.0	0.0
			Nonresident	1	0	0	0	0	1.00	6.0	0.0	0.0	0.0	0.0



Montana Fish, Wildlife and Parks
 Angler Crowding Ratings Sorted Alphabetically
 For The Summer Season
 May, 2001 Through September, 2001

Water Name	County	Water Code	Residency	Crowding Ratings					Avg Number of People Seen						
				Avg.	1's	2's	3's	4's	5's	Avg.	1's	2's	3's	4's	5's
Burke Lake	Lincoln	1-117990-03	Total	1.00	1	0	0	0	0	1.0	1.0	0.0	0.0	0.0	0.0
			Resident	1.00	1	0	0	0	0	1.0	1.0	0.0	0.0	0.0	0.0
			Nonresident	0.00	0	0	0	0	0	0.0	0.0	0.0	0.0	0.0	0.0
Burns Slough	Granite	2-067486-04	Total	1.00	1	0	0	0	0	4.0	4.0	0.0	0.0	0.0	0.0
			Resident	0.00	0	0	0	0	0	0.0	0.0	0.0	0.0	0.0	0.0
			Nonresident	1.00	1	0	0	0	0	4.0	4.0	0.0	0.0	0.0	0.0
Burnt Fork Bitterroot River	Ravalli	2-030850-01	Total	1.57	10	2	1	0	1	4.6	4.7	2.0	5.0	0.0	8.0
			Resident	1.67	8	2	1	0	1	3.3	2.8	2.0	5.0	0.0	8.0
			Nonresident	1.00	2	0	0	0	0	12.5	12.5	0.0	0.0	0.0	0.0
Burnt Fork Lake	Ravalli	2-037475-03	Total	2.00	1	0	1	0	0	5.5	6.0	0.0	5.0	0.0	0.0
			Resident	2.00	1	0	1	0	0	5.5	6.0	0.0	5.0	0.0	0.0
			Nonresident	0.00	0	0	0	0	0	0.0	0.0	0.0	0.0	0.0	0.0
Burnt Gulch Lake	Sweet Grass	5-227385-03	Total	1.50	1	1	0	0	0	2.5	0.0	5.0	0.0	0.0	0.0
			Resident	0.00	0	0	0	0	0	0.0	0.0	0.0	0.0	0.0	0.0
			Nonresident	1.50	1	1	0	0	0	2.5	0.0	5.0	0.0	0.0	0.0
Burnt Lake	Flathead	1-075590-03	Total	1.00	1	0	0	0	0	0.0	0.0	0.0	0.0	0.0	0.0
			Resident	1.00	1	0	0	0	0	0.0	0.0	0.0	0.0	0.0	0.0
			Nonresident	0.00	0	0	0	0	0	0.0	0.0	0.0	0.0	0.0	0.0
Butcher Creek	Stillwater	5-220924-01	Total	1.00	2	0	0	0	0	0.5	0.5	0.0	0.0	0.0	0.0
			Resident	1.00	2	0	0	0	0	0.5	0.5	0.0	0.0	0.0	0.0
			Nonresident	0.00	0	0	0	0	0	0.0	0.0	0.0	0.0	0.0	0.0
Butte Creek Trib #5	Meagher	4-171105-01	Total	1.00	2	0	0	0	0	0.0	0.0	0.0	0.0	0.0	0.0
			Resident	1.00	2	0	0	0	0	0.0	0.0	0.0	0.0	0.0	0.0
			Nonresident	0.00	0	0	0	0	0	0.0	0.0	0.0	0.0	0.0	0.0
Bynum Reservoir	Teton	4-147080-05	Total	1.67	1	2	0	0	0	7.3	8.0	7.0	0.0	0.0	0.0
			Resident	1.67	1	2	0	0	0	7.3	8.0	7.0	0.0	0.0	0.0
			Nonresident	0.00	0	0	0	0	0	0.0	0.0	0.0	0.0	0.0	0.0

Montana Fish, Wildlife and Parks
 Angler Crowding Ratings Sorted Alphabetically
 For The Summer Season
 May, 2001 Through September, 2001

Water Name	County	Water Code	Residency	Crowding Ratings					Avg Number of People Seen						
				Avg.	1's	2's	3's	4's	5's	Avg.	1's	2's	3's	4's	5's
C-1 Reservoir	Judith Basin	4-164590-07	Total	1.00	1	0	0	0	0	0	2.0	2.0	0.0	0.0	0.0
			Resident	1.00	1	0	0	0	0	2.0	2.0	0.0	0.0	0.0	0.0
			Nonresident	0.00	0	0	0	0	0	0.0	0.0	0.0	0.0	0.0	0.0
Ca Ranch Slough	Gallatin	3-137120-30	Total	2.00	0	1	0	0	0	20.0	0.0	20.0	0.0	0.0	0.0
			Resident	2.00	0	1	0	0	0	20.0	0.0	20.0	0.0	0.0	0.0
			Nonresident	0.00	0	0	0	0	0	0.0	0.0	0.0	0.0	0.0	0.0
Cabin Creek	Blaine/Phillips	6-160740-19	Total	1.00	1	0	0	0	0	4.0	4.0	0.0	0.0	0.0	0.0
			Resident	1.00	1	0	0	0	0	4.0	4.0	0.0	0.0	0.0	0.0
			Nonresident	0.00	0	0	0	0	0	0.0	0.0	0.0	0.0	0.0	0.0
Cabin Lake	Sanders	1-058496-03	Total	1.00	2	0	0	0	0	3.5	3.5	0.0	0.0	0.0	0.0
			Resident	1.00	2	0	0	0	0	3.5	3.5	0.0	0.0	0.0	0.0
			Nonresident	0.00	0	0	0	0	0	0.0	0.0	0.0	0.0	0.0	0.0
Cairn Lake	Carbon	5-227392-03	Total	1.00	2	0	0	0	0	0.0	0.0	0.0	0.0	0.0	0.0
			Resident	1.00	2	0	0	0	0	0.0	0.0	0.0	0.0	0.0	0.0
			Nonresident	0.00	0	0	0	0	0	0.0	0.0	0.0	0.0	0.0	0.0
Calf Creek	Meagher	4-171168-01	Total	1.00	1	0	0	0	0	0.0	0.0	0.0	0.0	0.0	0.0
			Resident	1.00	1	0	0	0	0	0.0	0.0	0.0	0.0	0.0	0.0
			Nonresident	0.00	0	0	0	0	0	0.0	0.0	0.0	0.0	0.0	0.0
California Creek	Deer Lodge	3-020950-01	Total	1.00	1	0	0	0	0	0.0	0.0	0.0	0.0	0.0	0.0
			Resident	1.00	1	0	0	0	0	0.0	0.0	0.0	0.0	0.0	0.0
			Nonresident	0.00	0	0	0	0	0	0.0	0.0	0.0	0.0	0.0	0.0
Callahan Creek	Lincoln	1-110860-01	Total	2.00	0	1	0	0	0	0.0	0.0	0.0	0.0	0.0	0.0
			Resident	2.00	0	1	0	0	0	0.0	0.0	0.0	0.0	0.0	0.0
			Nonresident	0.00	0	0	0	0	0	0.0	0.0	0.0	0.0	0.0	0.0
Camas Creek	Meagher	4-171184-01	Total	1.00	1	0	0	0	0	0.0	0.0	0.0	0.0	0.0	0.0
			Resident	1.00	1	0	0	0	0	0.0	0.0	0.0	0.0	0.0	0.0
			Nonresident	0.00	0	0	0	0	0	0.0	0.0	0.0	0.0	0.0	0.0



Montana Fish, Wildlife and Parks
 Angler Crowding Ratings Sorted Alphabetically
 For The Summer Season
 May, 2001 Through September, 2001

Water Name	County	Water Code	Residency	Crowding Ratings					Avg Number of People Seen										
				Avg.	1's	2's	3's	4's	5's	Avg.	1's	2's	3's	4's	5's				
Camas Lake	Meagher	4-178784-03	Total	2.50	1	0	0	1	0	0	0	0	4.5	1.0	0.0	0.0	8.0	0.0	
			Resident	1.00	1	0	0	0	0	0	0	0	0	1.0	1.0	0.0	0.0	0.0	0.0
			Nonresident	4.00	0	0	0	1	0	0	0	0	0	8.0	0.0	0.0	0.0	8.0	0.0
Camas Lakes	Ravalli	2-037500-03	Total	1.00	5	0	0	0	0	0	0	0	1.2	1.2	0.0	0.0	0.0	0.0	
			Resident	1.00	4	0	0	0	0	0	0	0	0	1.5	1.5	0.0	0.0	0.0	0.0
			Nonresident	1.00	1	0	0	0	0	0	0	0	0	0.0	0.0	0.0	0.0	0.0	0.0
Cameron Creek	Ravalli	2-031000-01	Total	1.00	1	0	0	0	0	0	0	0	0.0	0.0	0.0	0.0	0.0	0.0	0.0
			Resident	1.00	1	0	0	0	0	0	0	0	0.0	0.0	0.0	0.0	0.0	0.0	0.0
			Nonresident	0.00	0	0	0	0	0	0	0	0	0.0	0.0	0.0	0.0	0.0	0.0	0.0
Cameron Reservoir	Toole	4-147120-07	Total	2.00	0	1	0	0	0	0	0	0.0	0.0	0.0	0.0	0.0	0.0	0.0	0.0
			Resident	2.00	0	1	0	0	0	0	0	0.0	0.0	0.0	0.0	0.0	0.0	0.0	0.0
			Nonresident	0.00	0	0	0	0	0	0	0	0.0	0.0	0.0	0.0	0.0	0.0	0.0	0.0
Camp Creek	Ravalli	2-031025-01	Total	1.00	1	0	0	0	0	0	0	0.0	0.0	0.0	0.0	0.0	0.0	0.0	0.0
			Resident	1.00	1	0	0	0	0	0	0	0.0	0.0	0.0	0.0	0.0	0.0	0.0	0.0
			Nonresident	0.00	0	0	0	0	0	0	0	0.0	0.0	0.0	0.0	0.0	0.0	0.0	0.0
Camp Creek	Gallatin	3-090988-01	Total	1.00	1	0	0	0	0	0	0	0.0	0.0	0.0	0.0	0.0	0.0	0.0	0.0
			Resident	1.00	1	0	0	0	0	0	0	0.0	0.0	0.0	0.0	0.0	0.0	0.0	0.0
			Nonresident	0.00	0	0	0	0	0	0	0	0.0	0.0	0.0	0.0	0.0	0.0	0.0	0.0
Canyon Creek	Beaverhead	3-021075-01	Total	1.00	1	0	0	0	0	0	0	0.0	0.0	0.0	0.0	0.0	0.0	0.0	0.0
			Resident	1.00	1	0	0	0	0	0	0	0.0	0.0	0.0	0.0	0.0	0.0	0.0	0.0
			Nonresident	0.00	0	0	0	0	0	0	0	0.0	0.0	0.0	0.0	0.0	0.0	0.0	0.0
Canyon Creek	Ravalli	2-031075-01	Total	1.00	1	0	0	0	0	0	0	0.0	0.0	0.0	0.0	0.0	0.0	0.0	0.0
			Resident	1.00	1	0	0	0	0	0	0	0.0	0.0	0.0	0.0	0.0	0.0	0.0	0.0
			Nonresident	0.00	0	0	0	0	0	0	0	0.0	0.0	0.0	0.0	0.0	0.0	0.0	0.0
Canyon Creek	Lincoln	1-110920-01	Total	1.00	1	0	0	0	0	0	0	0.0	0.0	0.0	0.0	0.0	0.0	0.0	0.0
			Resident	1.00	1	0	0	0	0	0	0	0.0	0.0	0.0	0.0	0.0	0.0	0.0	0.0
			Nonresident	0.00	0	0	0	0	0	0	0	0.0	0.0	0.0	0.0	0.0	0.0	0.0	0.0



Montana Fish, Wildlife and Parks
 Angler Crowding Ratings Sorted Alphabetically
 For The Summer Season
 May, 2001 Through September, 2001

Water Name	County	Water Code	Residency	Crowding Ratings					Avg Number of People Seen						
				Avg.	1's	2's	3's	4's	5's	Avg.	1's	2's	3's	4's	5's
Canyon Ferry Reservoir Lewis & Clark/Broadwater		3-178832-05	Total	2.38	153	106	97	52	41	36.7	21.4	32.0	42.2	55.4	69.2
			Resident	2.43	137	98	94	52	40	37.1	21.7	32.0	41.1	55.4	69.4
			Nonresident	1.64	16	8	3	0	1	30.3	19.1	32.0	75.0	0.0	60.0
Canyon Lake	Beaverhead	3-027550-03	Total	1.00	1	0	0	0	0	0.0	0.0	0.0	0.0	0.0	0.0
			Resident	1.00	1	0	0	0	0	0.0	0.0	0.0	0.0	0.0	0.0
			Nonresident	0.00	0	0	0	0	0	0.0	0.0	0.0	0.0	0.0	0.0
Carnvall Pond	Rosebud	7-212400-20	Total	1.00	1	0	0	0	0	5.0	5.0	0.0	0.0	0.0	0.0
			Resident	1.00	1	0	0	0	0	5.0	5.0	0.0	0.0	0.0	0.0
			Nonresident	0.00	0	0	0	0	0	0.0	0.0	0.0	0.0	0.0	0.0
Carp Lake	Deer Lodge	2-067515-03	Total	3.00	0	0	1	0	0	10.0	0.0	0.0	10.0	0.0	0.0
			Resident	0.00	0	0	0	0	0	0.0	0.0	0.0	0.0	0.0	0.0
			Nonresident	3.00	0	0	1	0	0	10.0	0.0	0.0	10.0	0.0	0.0
Carter Pond	Fergus	4-164620-07	Total	1.00	1	0	0	0	0	0.0	0.0	0.0	0.0	0.0	0.0
			Resident	0.00	0	0	0	0	0	0.0	0.0	0.0	0.0	0.0	0.0
			Nonresident	1.00	1	0	0	0	0	0.0	0.0	0.0	0.0	0.0	0.0
Carter Pond	Fergus	4-164621-08	Total	1.00	1	0	0	0	0	0.0	0.0	0.0	0.0	0.0	0.0
			Resident	1.00	1	0	0	0	0	0.0	0.0	0.0	0.0	0.0	0.0
			Nonresident	0.00	0	0	0	0	0	0.0	0.0	0.0	0.0	0.0	0.0
Caruthers Lake	Powell	2-067524-20	Total	1.00	2	0	0	0	0	1.0	1.0	0.0	0.0	0.0	0.0
			Resident	1.00	2	0	0	0	0	1.0	1.0	0.0	0.0	0.0	0.0
			Nonresident	0.00	0	0	0	0	0	0.0	0.0	0.0	0.0	0.0	0.0
Cass Pond #2	Cascade	4-178837-07	Total	4.00	0	0	0	1	0	80.0	0.0	0.0	0.0	80.0	0.0
			Resident	4.00	0	0	0	1	0	80.0	0.0	0.0	0.0	80.0	0.0
			Nonresident	0.00	0	0	0	0	0	0.0	0.0	0.0	0.0	0.0	0.0
Castle Rock Lake	Rosebud	7-212527-08	Total	1.94	16	6	7	2	1	11.1	8.6	10.5	11.7	35.0	2.0
			Resident	1.97	15	6	7	2	1	11.4	9.1	10.5	11.7	35.0	2.0
			Nonresident	1.00	1	0	0	0	0	0.0	0.0	0.0	0.0	0.0	0.0



Montana Fish, Wildlife and Parks
 Angler Crowding Ratings Sorted Alphabetically

For The Summer Season
 May, 2001 Through September, 2001

Water Name	County	Water Code	Residency	Crowding Ratings					Avg Number of People Seen							
				Avg.	1's	2's	3's	4's	5's	Avg.	1's	2's	3's	4's	5's	
Cataract Creek Reservoir	Madison	3-108460-20	Total	3.67	0	1	0	1	1	1	5.7	0.0	5.0	0.0	12.0	0.0
			Resident	3.67	0	1	0	1	1	1	5.7	0.0	5.0	0.0	12.0	0.0
			Nonresident	0.00	0	0	0	0	0	0	0.0	0.0	0.0	0.0	0.0	0.0
Cataract Lake	Madison	3-137180-03	Total	1.00	1	0	0	0	0	6.0	6.0	0.0	0.0	0.0	0.0	0.0
			Resident	1.00	1	0	0	0	0	6.0	6.0	0.0	0.0	0.0	0.0	0.0
			Nonresident	0.00	0	0	0	0	0	0.0	0.0	0.0	0.0	0.0	0.0	0.0
Cayuse Creek	Broadwater	3-171344-10	Total	1.00	1	0	0	0	0	2.0	2.0	0.0	0.0	0.0	0.0	0.0
			Resident	1.00	1	0	0	0	0	2.0	2.0	0.0	0.0	0.0	0.0	0.0
			Nonresident	0.00	0	0	0	0	0	0.0	0.0	0.0	0.0	0.0	0.0	0.0
Cayuse Creek	Sweet Grass	5-221064-01	Total	1.00	1	0	0	0	0	0.0	0.0	0.0	0.0	0.0	0.0	0.0
			Resident	1.00	1	0	0	0	0	0.0	0.0	0.0	0.0	0.0	0.0	0.0
			Nonresident	0.00	0	0	0	0	0	0.0	0.0	0.0	0.0	0.0	0.0	0.0
Cedar Creek	Mineral	2-051280-01	Total	1.33	2	1	0	0	0	1.3	0.0	4.0	0.0	0.0	0.0	0.0
			Resident	1.50	1	1	0	0	0	2.0	0.0	4.0	0.0	0.0	0.0	0.0
			Nonresident	1.00	1	0	0	0	0	0.0	0.0	0.0	0.0	0.0	0.0	0.0
Cedar Creek	Madison	3-131120-01	Total	1.00	2	0	0	0	0	15.5	15.5	0.0	0.0	0.0	0.0	0.0
			Resident	0.00	0	0	0	0	0	0.0	0.0	0.0	0.0	0.0	0.0	0.0
			Nonresident	1.00	2	0	0	0	0	15.5	15.5	0.0	0.0	0.0	0.0	0.0
Cedar Lake	Lake	1-075680-03	Total	1.00	1	0	0	0	0	2.0	2.0	0.0	0.0	0.0	0.0	0.0
			Resident	1.00	1	0	0	0	0	2.0	2.0	0.0	0.0	0.0	0.0	0.0
			Nonresident	0.00	0	0	0	0	0	0.0	0.0	0.0	0.0	0.0	0.0	0.0
Cedar Lake	Lincoln	1-118080-03	Total	1.00	2	0	0	0	0	3.0	3.0	0.0	0.0	0.0	0.0	0.0
			Resident	1.00	2	0	0	0	0	3.0	3.0	0.0	0.0	0.0	0.0	0.0
			Nonresident	0.00	0	0	0	0	0	0.0	0.0	0.0	0.0	0.0	0.0	0.0
Cedar Lake, Lower	Lincoln	1-119060-03	Total	1.00	1	0	0	0	0	4.0	4.0	0.0	0.0	0.0	0.0	0.0
			Resident	0.00	0	0	0	0	0	0.0	0.0	0.0	0.0	0.0	0.0	0.0
			Nonresident	1.00	1	0	0	0	0	4.0	4.0	0.0	0.0	0.0	0.0	0.0



Montana Fish, Wildlife and Parks
 Angler Crowding Ratings Sorted Alphabetically
 For The Summer Season
 May, 2001 Through September, 2001

Water Name	County	Water Code	Residency	Crowding Ratings					Avg Number of People Seen					
				sparse	2's	3's	4's	5's	Avg.	1's	2's	3's	4's	5's
Cedar Log Lakes	Mineral	2-058544-03	Total	1	1	0	0	0	1.50	1.0	2.0	0.0	0.0	0.0
			Resident	1	1	0	0	0	1.50	1.0	2.0	0.0	0.0	0.0
			Nonresident	0	0	0	0	0	0.00	0.0	0.0	0.0	0.0	0.0
Chain Lakes Coulee	Hill	6-150880-02	Total	0	0	0	0	0	5.00	0.0	0.0	0.0	0.0	3.0
			Resident	0	0	0	0	1	5.00	0.0	0.0	0.0	0.0	3.0
			Nonresident	0	0	0	0	0	0.00	0.0	0.0	0.0	0.0	0.0
Checkerboard Creek	Meagher	4-181080-01	Total	1	0	0	0	0	1.00	4.0	0.0	0.0	0.0	0.0
			Resident	1	0	0	0	0	1.00	4.0	0.0	0.0	0.0	0.0
			Nonresident	0	0	0	0	0	0.00	0.0	0.0	0.0	0.0	0.0
Cherry Lake	Madison	3-137280-20	Total	0	0	0	0	0	5.00	0.0	0.0	0.0	0.0	0.0
			Resident	0	0	0	0	1	5.00	0.0	0.0	0.0	0.0	0.0
			Nonresident	0	0	0	0	0	0.00	0.0	0.0	0.0	0.0	0.0
Church Slough	Flathead	1-075710-04	Total	5	0	0	0	0	1.00	2.4	0.0	0.0	0.0	0.0
			Resident	5	0	0	0	0	1.00	2.4	0.0	0.0	0.0	0.0
			Nonresident	0	0	0	0	0	0.00	0.0	0.0	0.0	0.0	0.0
Cibid Lake	Lincoln	1-118130-03	Total	1	0	0	0	0	1.00	2.0	0.0	0.0	0.0	0.0
			Resident	0	0	0	0	0	0.00	0.0	0.0	0.0	0.0	0.0
			Nonresident	1	0	0	0	0	1.00	2.0	0.0	0.0	0.0	0.0
Clark Canyon Reservoir	Beaverhead	3-018610-05	Total	37	28	24	10	6	2.24	16.9	32.1	55.1	16.8	118.3
			Resident	12	13	14	8	3	2.54	14.3	27.5	38.2	12.9	186.7
			Nonresident	25	15	10	2	3	1.96	18.2	36.1	78.7	32.5	50.0
Clark Fork River Drainage	Missoula	2-059245-20	Total	1	0	0	0	0	1.00	0.0	0.0	0.0	0.0	0.0
			Resident	1	0	0	0	0	1.00	0.0	0.0	0.0	0.0	0.0
			Nonresident	0	0	0	0	0	0.00	0.0	0.0	0.0	0.0	0.0
Clark Fork River Drainage	Silver Bow	3-065765-10	Total	1	0	0	0	0	1.00	1.0	0.0	0.0	0.0	0.0
			Resident	1	0	0	0	0	1.00	1.0	0.0	0.0	0.0	0.0
			Nonresident	0	0	0	0	0	0.00	0.0	0.0	0.0	0.0	0.0



Montana Fish, Wildlife and Parks
 Angler Crowding Ratings Sorted Alphabetically
 For The Summer Season
 May, 2001 Through September, 2001

Water Name	County	Water Code	Residency	Crowding Ratings					Avg Number of People Seen					
				1's	2's	3's	4's	5's	Avg.	1's	2's	3's	4's	5's
Clark Fork River Drainage	Deer Lodge	2-067625-20	Total	5.00	0	0	0	0	1	0.0	0.0	0.0	0.0	0.0
			Resident	0.00	0	0	0	0	0	0.0	0.0	0.0	0.0	0.0
			Nonresident	5.00	0	0	0	0	1	0.0	0.0	0.0	0.0	0.0
Clark Fork River Drainage	Granite	2-068140-20	Total	1.00	2	0	0	0	0	5.0	5.0	0.0	0.0	0.0
			Resident	1.00	1	0	0	0	0	7.0	7.0	0.0	0.0	0.0
			Nonresident	1.00	1	0	0	0	0	3.0	3.0	0.0	0.0	0.0
Clark Fork River Sec 01	Sanders	1-051440-01	Total	1.80	74	28	14	8	6	9.0	5.1	9.9	21.4	9.5
			Resident	1.92	45	19	8	6	6	6.4	3.5	8.6	4.5	7.5
			Nonresident	1.59	29	9	6	2	0	13.7	7.6	12.6	43.8	15.5
Clark Fork River Sec 02	Sanders/Mineral/ Missoula	2-051456-01	Total	2.00	158	101	76	18	15	10.0	4.9	8.9	18.0	11.9
			Resident	2.20	79	57	51	14	14	10.0	3.2	6.9	17.7	12.9
			Nonresident	1.72	79	44	25	4	1	10.1	6.7	11.5	18.6	8.8
Clark Fork River Sec 03	Missoula/Granite /Powell	2-061121-01	Total	1.79	81	32	21	7	5	5.5	3.8	7.9	7.1	4.7
			Resident	2.01	44	23	19	7	4	4.8	2.8	6.2	6.3	4.7
			Nonresident	1.35	37	9	2	0	1	6.8	5.0	12.3	15.0	0.0
Clark Fork River Sec 04	Powell/Deer Lodge/S Bow	2-061140-01	Total	2.69	16	7	7	5	10	7.3	2.4	5.6	10.4	12.4
			Resident	2.79	9	4	6	4	6	7.9	2.3	7.3	7.2	13.5
			Nonresident	2.50	7	3	1	1	4	6.4	2.4	3.3	30.0	8.0
Clarks Fk Yellowstone Sec 1	Carbon	5-221162-02	Total	1.80	1	4	0	0	0	3.0	4.0	2.8	0.0	0.0
			Resident	1.67	1	2	0	0	0	1.7	4.0	0.5	0.0	0.0
			Nonresident	2.00	0	2	0	0	0	5.0	0.0	5.0	0.0	0.0
Clarks Fk Yellowstone Sec 2	Carbon	5-221176-01	Total	1.72	14	7	2	1	1	5.8	1.5	7.4	15.5	20.0
			Resident	1.70	13	3	2	1	1	4.9	1.2	4.0	15.5	20.0
			Nonresident	1.80	1	4	0	0	0	9.2	6.0	10.0	0.0	0.0
Clarks Fk Yellowstone Sec 3	Park	5-221190-01	Total	1.60	7	1	1	1	0	4.1	3.9	4.0	10.0	0.0
			Resident	1.43	5	1	1	0	0	3.4	2.0	4.0	10.0	0.0
			Nonresident	2.00	2	0	0	1	0	5.7	8.5	0.0	0.0	0.0



Montana Fish, Wildlife and Parks
 Angler Crowding Ratings Sorted Alphabetically
 For The Summer Season
 May, 2001 Through September, 2001

Water Name	County	Water Code	Residency	Crowding Ratings					Avg Number of People Seen					
				1's	2's	3's	4's	5's	Avg.	1's	2's	3's	4's	5's
Clarks Reservoir	Prairie	7-212450-03	Total	1	0	0	0	0	4.0	4.0	0.0	0.0	0.0	0.0
			Resident	1	0	0	0	0	4.0	4.0	0.0	0.0	0.0	0.0
			Nonresident	0	0	0	0	0	0.0	0.0	0.0	0.0	0.0	0.0
Clayton Creek	Flathead	1-081540-01	Total	1	0	0	0	0	0.0	0.0	0.0	0.0	0.0	0.0
			Resident	1	0	0	0	0	0.0	0.0	0.0	0.0	0.0	0.0
			Nonresident	0	0	0	0	0	0.0	0.0	0.0	0.0	0.0	0.0
Clayton Lake	Flathead	1-088340-03	Total	2	0	0	0	0	1.5	1.5	0.0	0.0	0.0	0.0
			Resident	2	0	0	0	0	1.5	1.5	0.0	0.0	0.0	0.0
			Nonresident	0	0	0	0	0	0.0	0.0	0.0	0.0	0.0	0.0
Clear Creek	Blaine	6-150960-01	Total	4	0	0	0	0	0.8	0.8	0.0	0.0	0.0	0.0
			Resident	4	0	0	0	0	0.8	0.8	0.0	0.0	0.0	0.0
			Nonresident	0	0	0	0	0	0.0	0.0	0.0	0.0	0.0	0.0
Clear Creek	Carbon	5-221204-01	Total	2	0	0	0	0	0.5	0.5	0.0	0.0	0.0	0.0
			Resident	1	0	0	0	0	1.0	1.0	0.0	0.0	0.0	0.0
			Nonresident	1	0	0	0	0	0.0	0.0	0.0	0.0	0.0	0.0
Clearwater Lake	Missoula	2-046300-03	Total	4	3	3	3	1	7.4	4.0	9.7	10.7	4.0	0.0
			Resident	4	2	3	3	1	7.4	4.0	11.0	10.7	4.0	0.0
			Nonresident	0	1	0	0	0	7.0	0.0	7.0	0.0	0.0	0.0
Clearwater Reservoir	Garfield	7-164720-08	Total	1	0	0	0	0	2.0	2.0	0.0	0.0	0.0	0.0
			Resident	1	0	0	0	0	2.0	2.0	0.0	0.0	0.0	0.0
			Nonresident	0	0	0	0	0	0.0	0.0	0.0	0.0	0.0	0.0
Clearwater River	Missoula	2-041290-01	Total	13	2	2	2	1	10.1	3.6	4.5	9.0	8.0	60.0
			Resident	9	2	1	1	1	11.0	3.4	4.5	6.0	8.0	100.0
			Nonresident	4	0	1	1	0	8.0	4.0	0.0	12.0	0.0	20.0
Clearwater River Trib	Missoula	2-041294-01	Total	0	0	1	1	0	2.0	0.0	0.0	2.0	0.0	0.0
			Resident	0	0	1	1	0	2.0	0.0	0.0	2.0	0.0	0.0
			Nonresident	0	0	0	0	0	0.0	0.0	0.0	0.0	0.0	0.0



Montana Fish, Wildlife and Parks
 Angler Crowding Ratings Sorted Alphabetically
 For The Summer Season
 May, 2001 Through September, 2001

Water Name	County	Water Code	Residency	Crowding Ratings					Avg Number of People Seen						
				Avg.	1's	2's	3's	4's	5's	Avg.	1's	2's	3's	4's	5's
Cliff Lake	Madison	3-137320-03	Total	1.65	10	5	1	0	1	9.2	9.1	8.6	20.0	0.0	2.0
			Resident	1.55	6	4	1	0	0	10.9	9.8	10.3	20.0	0.0	0.0
			Nonresident	1.83	4	1	0	0	1	6.0	8.0	2.0	0.0	0.0	2.0
Cliff Lake	Madison	3-137360-03	Total	1.00	2	0	0	0	0	2.5	2.5	0.0	0.0	0.0	0.0
			Resident	1.00	1	0	0	0	0	3.0	3.0	0.0	0.0	0.0	0.0
			Nonresident	1.00	1	0	0	0	0	2.0	2.0	0.0	0.0	0.0	0.0
Cloverleaf Lakes	Carbon	5-227468-03	Total	2.00	0	1	0	0	0	4.0	0.0	4.0	0.0	0.0	0.0
			Resident	0.00	0	0	0	0	0	0.0	0.0	0.0	0.0	0.0	0.0
			Nonresident	2.00	0	1	0	0	0	4.0	0.0	4.0	0.0	0.0	0.0
Coffin Lakes	Gallatin	3-137400-03	Total	1.50	1	1	0	0	0	4.5	6.0	3.0	0.0	0.0	0.0
			Resident	1.00	1	0	0	0	0	6.0	6.0	0.0	0.0	0.0	0.0
			Nonresident	2.00	0	1	0	0	0	3.0	0.0	3.0	0.0	0.0	0.0
Cold Creek Lake	Missoula	2-075790-03	Total	1.00	2	0	0	0	0	1.0	1.0	0.0	0.0	0.0	0.0
			Resident	1.00	2	0	0	0	0	1.0	1.0	0.0	0.0	0.0	0.0
			Nonresident	0.00	0	0	0	0	0	0.0	0.0	0.0	0.0	0.0	0.0
Cold Lake	Missoula	1-075800-03	Total	1.00	3	0	0	0	0	6.3	6.3	0.0	0.0	0.0	0.0
			Resident	1.00	3	0	0	0	0	6.3	6.3	0.0	0.0	0.0	0.0
			Nonresident	0.00	0	0	0	0	0	0.0	0.0	0.0	0.0	0.0	0.0
Cold Lake	Missoula	1-076445-03	Total	1.00	1	0	0	0	0	8.0	8.0	0.0	0.0	0.0	0.0
			Resident	1.00	1	0	0	0	0	8.0	8.0	0.0	0.0	0.0	0.0
			Nonresident	0.00	0	0	0	0	0	0.0	0.0	0.0	0.0	0.0	0.0
Cole Creek	Carbon	5-221260-01	Total	1.00	1	0	0	0	0	0.0	0.0	0.0	0.0	0.0	0.0
			Resident	1.00	1	0	0	0	0	0.0	0.0	0.0	0.0	0.0	0.0
			Nonresident	0.00	0	0	0	0	0	0.0	0.0	0.0	0.0	0.0	0.0
Condon Creek	Missoula/Lake	1-070880-01	Total	1.00	1	0	0	0	0	0.0	0.0	0.0	0.0	0.0	0.0
			Resident	1.00	1	0	0	0	0	0.0	0.0	0.0	0.0	0.0	0.0
			Nonresident	0.00	0	0	0	0	0	0.0	0.0	0.0	0.0	0.0	0.0



Montana Fish, Wildlife and Parks
 Angler Crowding Ratings Sorted Alphabetically
 For The Summer Season
 May, 2001 Through September, 2001

Water Name	County	Water Code	Residency	Crowding Ratings					Avg Number of People Seen						
				Avg.	1's	2's	3's	4's	5's	Avg.	1's	2's	3's	4's	5's
Confederate Gulch	Broadwater	3-171664-01	Total	1.00	1	0	0	0	0	0.0	0.0	0.0	0.0	0.0	0.0
			Resident	1.00	1	0	0	0	0	0.0	0.0	0.0	0.0	0.0	0.0
			Nonresident	0.00	0	0	0	0	0	0.0	0.0	0.0	0.0	0.0	0.0
Conklin Lake	Madison	3-137440-03	Total	3.00	0	0	1	0	0	15.0	0.0	0.0	15.0	0.0	0.0
			Resident	3.00	0	0	1	0	0	15.0	0.0	0.0	15.0	0.0	0.0
			Nonresident	0.00	0	0	0	0	0	0.0	0.0	0.0	0.0	0.0	0.0
Cooney Reservoir	Carbon	5-227518-05	Total	3.13	27	30	50	26	40	33.8	18.1	26.3	39.2	31.2	44.9
			Resident	3.16	24	28	49	24	39	34.6	17.8	27.4	38.9	32.5	46.1
			Nonresident	2.56	3	2	1	2	1	17.8	20.0	10.0	50.0	15.0	0.0
Coopers Lake	Powell	2-046330-03	Total	1.20	4	1	0	0	0	2.0	1.5	4.0	0.0	0.0	0.0
			Resident	1.25	3	1	0	0	0	1.8	1.0	4.0	0.0	0.0	0.0
			Nonresident	1.00	1	0	0	0	0	3.0	3.0	0.0	0.0	0.0	0.0
Copper Creek	Lewis & Clark	2-041440-01	Total	1.00	2	0	0	0	0	2.0	2.0	0.0	0.0	0.0	0.0
			Resident	1.00	2	0	0	0	0	2.0	2.0	0.0	0.0	0.0	0.0
			Nonresident	0.00	0	0	0	0	0	0.0	0.0	0.0	0.0	0.0	0.0
Copper Creek	Granite	2-061273-01	Total	1.00	1	0	0	0	0	5.0	5.0	0.0	0.0	0.0	0.0
			Resident	0.00	0	0	0	0	0	0.0	0.0	0.0	0.0	0.0	0.0
			Nonresident	1.00	1	0	0	0	0	5.0	5.0	0.0	0.0	0.0	0.0
Copper Creek	Granite	2-061292-01	Total	1.00	1	0	0	0	0	1.0	1.0	0.0	0.0	0.0	0.0
			Resident	0.00	0	0	0	0	0	0.0	0.0	0.0	0.0	0.0	0.0
			Nonresident	1.00	1	0	0	0	0	1.0	1.0	0.0	0.0	0.0	0.0
Copper Creek Lake #1	Granite	2-067562-03	Total	2.00	0	1	0	0	0	3.0	0.0	3.0	0.0	0.0	0.0
			Resident	2.00	0	1	0	0	0	3.0	0.0	3.0	0.0	0.0	0.0
			Nonresident	0.00	0	0	0	0	0	0.0	0.0	0.0	0.0	0.0	0.0
Copper Lake	Lewis & Clark	2-046360-03	Total	1.00	1	0	0	0	0	0.0	0.0	0.0	0.0	0.0	0.0
			Resident	0.00	0	0	0	0	0	0.0	0.0	0.0	0.0	0.0	0.0
			Nonresident	1.00	1	0	0	0	0	0.0	0.0	0.0	0.0	0.0	0.0



Montana Fish, Wildlife and Parks
 Angler Crowding Ratings Sorted Alphabetically
 For The Summer Season
 May, 2001 Through September, 2001

Water Name	County	Water Code	Residency	Crowding Ratings					Avg Number of People Seen						
				Avg.	1's	2's	3's	4's	5's	Avg.	1's	2's	3's	4's	5's
Copper Lake	Mineral	2-058607-03	Total	1.00	1	0	0	0	0	1.0	1.0	0.0	0.0	0.0	0.0
			Resident	1.00	1	0	0	0	0	1.0	1.0	0.0	0.0	0.0	0.0
			Nonresident	0.00	0	0	0	0	0	0.0	0.0	0.0	0.0	0.0	0.0
Corner Lake	Park	5-227532-03	Total	2.00	1	0	1	0	0	10.0	0.0	0.0	20.0	0.0	0.0
			Resident	3.00	0	0	1	0	0	20.0	0.0	0.0	20.0	0.0	0.0
			Nonresident	1.00	1	0	0	0	0	0.0	0.0	0.0	0.0	0.0	0.0
Cottonwood Creek	Madison	3-011620-01	Total	1.00	1	0	0	0	0	0.0	0.0	0.0	0.0	0.0	0.0
			Resident	1.00	1	0	0	0	0	0.0	0.0	0.0	0.0	0.0	0.0
			Nonresident	0.00	0	0	0	0	0	0.0	0.0	0.0	0.0	0.0	0.0
Cottonwood Creek	Powell	2-041500-01	Total	2.00	0	1	0	0	0	4.0	0.0	4.0	0.0	0.0	0.0
			Resident	2.00	0	1	0	0	0	4.0	0.0	4.0	0.0	0.0	0.0
			Nonresident	0.00	0	0	0	0	0	0.0	0.0	0.0	0.0	0.0	0.0
Cottonwood Creek	Jefferson	3-101960-10	Total	1.00	1	0	0	0	0	0.0	0.0	0.0	0.0	0.0	0.0
			Resident	1.00	1	0	0	0	0	0.0	0.0	0.0	0.0	0.0	0.0
			Nonresident	0.00	0	0	0	0	0	0.0	0.0	0.0	0.0	0.0	0.0
Cottonwood Creek	Carbon	5-221400-01	Total	2.00	0	1	0	0	0	3.0	0.0	3.0	0.0	0.0	0.0
			Resident	2.00	0	1	0	0	0	3.0	0.0	3.0	0.0	0.0	0.0
			Nonresident	0.00	0	0	0	0	0	0.0	0.0	0.0	0.0	0.0	0.0
Cottonwood Lake	Missoula	2-046390-03	Total	1.33	2	1	0	0	0	3.0	3.0	3.0	0.0	0.0	0.0
			Resident	1.33	2	1	0	0	0	3.0	3.0	3.0	0.0	0.0	0.0
			Nonresident	0.00	0	0	0	0	0	0.0	0.0	0.0	0.0	0.0	0.0
Cottonwood Lake	Jefferson	3-108480-03	Total	1.00	1	0	0	0	0	0.0	0.0	0.0	0.0	0.0	0.0
			Resident	1.00	1	0	0	0	0	0.0	0.0	0.0	0.0	0.0	0.0
			Nonresident	0.00	0	0	0	0	0	0.0	0.0	0.0	0.0	0.0	0.0
Cottonwood Lake	Park	3-227537-05	Total	3.00	0	0	1	0	0	2.0	0.0	0.0	2.0	0.0	0.0
			Resident	3.00	0	0	1	0	0	2.0	0.0	0.0	2.0	0.0	0.0
			Nonresident	0.00	0	0	0	0	0	0.0	0.0	0.0	0.0	0.0	0.0



Montana Fish, Wildlife and Parks
 Angler Crowding Ratings Sorted Alphabetically
 For The Summer Season
 May, 2001 Through September, 2001

Water Name	County	Water Code	Residency	Crowding Ratings					Avg Number of People Seen												
				Avg.	1's	2's	3's	4's	5's	Avg.	1's	2's	3's	4's	5's						
Cougar Creek	Gallatin	3-131360-01	Total	1.00	1	0	0	0	0	0	0	0	0	0	0	0	0	0	0	0	
			Resident	1.00	1	0	0	0	0	0	0	0	0	0	0	0	0	0	0	0	0
			Nonresident	0.00	0	0	0	0	0	0	0	0	0	0	0	0	0	0	0	0	0
Cow Creek Reservoir	Blaine	6-164789-20	Total	2.00	3	0	0	0	0	1	0	0	0	0	0	0	0	0	0	0	0
			Resident	2.00	3	0	0	0	0	1	0	0	0	0	0	0	0	0	0	0	0
			Nonresident	0.00	0	0	0	0	0	0	0	0	0	0	0	0	0	0	0	0	0
Cramer Creek	Missoula	2-061444-01	Total	1.00	1	0	0	0	0	0	0	0	0	0	0	0	0	0	0	0	0
			Resident	1.00	1	0	0	0	0	0	0	0	0	0	0	0	0	0	0	0	0
			Nonresident	0.00	0	0	0	0	0	0	0	0	0	0	0	0	0	0	0	0	0
Cramer Creek	Flathead	1-070890-10	Total	4.00	0	0	0	0	1	0	0	0	0	0	0	0	0	0	0	0	0
			Resident	4.00	0	0	0	0	1	0	0	0	0	0	0	0	0	0	0	0	0
			Nonresident	0.00	0	0	0	0	0	0	0	0	0	0	0	0	0	0	0	0	0
Crater Lake	Flathead	1-088400-03	Total	1.00	3	0	0	0	0	0	0	0	0	0	0	0	0	0	0	0	0
			Resident	1.00	3	0	0	0	0	0	0	0	0	0	0	0	0	0	0	0	0
			Nonresident	0.00	0	0	0	0	0	0	0	0	0	0	0	0	0	0	0	0	0
Crazy Creek	Ravalli	2-031500-01	Total	1.00	1	0	0	0	0	0	0	0	0	0	0	0	0	0	0	0	0
			Resident	1.00	1	0	0	0	0	0	0	0	0	0	0	0	0	0	0	0	0
			Nonresident	0.00	0	0	0	0	0	0	0	0	0	0	0	0	0	0	0	0	0
Cripps Pond	Fergus	4-164800-08	Total	3.00	0	0	0	1	0	0	0	0	0	0	0	0	0	0	0	0	0
			Resident	3.00	0	0	0	1	0	0	0	0	0	0	0	0	0	0	0	0	0
			Nonresident	0.00	0	0	0	0	0	0	0	0	0	0	0	0	0	0	0	0	0
Crossover Reservoir	Fergus	4-164825-07	Total	1.00	1	0	0	0	0	0	0	0	0	0	0	0	0	0	0	0	0
			Resident	1.00	1	0	0	0	0	0	0	0	0	0	0	0	0	0	0	0	0
			Nonresident	0.00	0	0	0	0	0	0	0	0	0	0	0	0	0	0	0	0	0
Crow Creek	Lewis & Clark	2-041560-01	Total	2.00	0	1	0	0	0	0	0	0	0	0	0	0	0	0	0	0	0
			Resident	2.00	0	1	0	0	0	0	0	0	0	0	0	0	0	0	0	0	0
			Nonresident	0.00	0	0	0	0	0	0	0	0	0	0	0	0	0	0	0	0	0



Montana Fish, Wildlife and Parks
 Angler Crowding Ratings Sorted Alphabetically
 For The Summer Season
 May, 2001 Through September, 2001

Water Name	County	Water Code	Residency	Crowding Ratings					Avg Number of People Seen						
				Avg.	1's	2's	3's	4's	5's	Avg.	1's	2's	3's	4's	5's
Crow Creek	Broadwater	3-171888-01	Total	1.50	3	3	0	0	0	3.3	0.3	6.3	0.0	0.0	0.0
			Resident	1.75	1	3	0	0	0	5.0	1.0	6.3	0.0	0.0	0.0
			Nonresident	1.00	2	0	0	0	0	0.0	0.0	0.0	0.0	0.0	0.0
Crow Creek Sec 01 Lake	Lake	1-071000-01	Total	1.20	4	1	0	0	0	2.0	1.0	6.0	0.0	0.0	0.0
			Resident	1.20	4	1	0	0	0	2.0	1.0	6.0	0.0	0.0	0.0
			Nonresident	0.00	0	0	0	0	0	0.0	0.0	0.0	0.0	0.0	0.0
Crow Lake	Carbon	5-227602-03	Total	2.00	0	1	0	0	0	3.0	0.0	3.0	0.0	0.0	0.0
			Resident	2.00	0	1	0	0	0	3.0	0.0	3.0	0.0	0.0	0.0
			Nonresident	0.00	0	0	0	0	0	0.0	0.0	0.0	0.0	0.0	0.0
Crow Reservoir, Lower Lake	Lake	1-077520-05	Total	1.67	5	0	0	0	1	7.3	2.8	0.0	0.0	0.0	30.0
			Resident	1.67	5	0	0	0	1	7.3	2.8	0.0	0.0	0.0	30.0
			Nonresident	0.00	0	0	0	0	0	0.0	0.0	0.0	0.0	0.0	0.0
Crystal Lake	Beaverhead	3-027675-03	Total	1.00	1	0	0	0	0	0.0	0.0	0.0	0.0	0.0	0.0
			Resident	1.00	1	0	0	0	0	0.0	0.0	0.0	0.0	0.0	0.0
			Nonresident	0.00	0	0	0	0	0	0.0	0.0	0.0	0.0	0.0	0.0
Crystal Lake	Mineral	2-058656-03	Total	1.00	1	0	0	0	0	0.0	0.0	0.0	0.0	0.0	0.0
			Resident	1.00	1	0	0	0	0	0.0	0.0	0.0	0.0	0.0	0.0
			Nonresident	0.00	0	0	0	0	0	0.0	0.0	0.0	0.0	0.0	0.0
Crystal Lake	Missoula	1-075940-03	Total	1.14	6	1	0	0	0	1.9	1.0	7.0	0.0	0.0	0.0
			Resident	1.33	2	1	0	0	0	3.7	2.0	7.0	0.0	0.0	0.0
			Nonresident	1.00	4	0	0	0	0	0.5	0.5	0.0	0.0	0.0	0.0
Crystal Lake	Lincoln	1-118180-03	Total	1.75	4	2	2	0	0	7.3	4.3	8.0	12.5	0.0	0.0
			Resident	1.75	4	2	2	0	0	7.3	4.3	8.0	12.5	0.0	0.0
			Nonresident	0.00	0	0	0	0	0	0.0	0.0	0.0	0.0	0.0	0.0
Crystal Lake	Fergus	4-164840-03	Total	1.67	4	1	0	1	0	6.5	3.5	5.0	0.0	20.0	0.0
			Resident	1.60	4	0	0	1	0	6.8	3.5	0.0	0.0	20.0	0.0
			Nonresident	2.00	0	1	0	0	0	5.0	0.0	5.0	0.0	0.0	0.0




Montana Fish, Wildlife and Parks
 Angler Crowding Ratings Sorted Alphabetically
 For The Summer Season
 May, 2001 Through September, 2001

Water Name	County	Water Code	Residency	Crowding Ratings					Avg Number of People Seen											
				Avg.	1's	2's	3's	4's	5's	Avg.	1's	2's	3's	4's	5's					
Cub Creek	Ravalli	2-031550-10	Total	1.00	1	0	0	0	0	0	0	0	2.0	2.0	0.0	0.0	0.0	0.0		
			Resident	1.00	1	0	0	0	0	0	0	0	0	0	2.0	2.0	0.0	0.0	0.0	0.0
			Nonresident	0.00	0	0	0	0	0	0	0	0	0	0	0.0	0.0	0.0	0.0	0.0	0.0
Current Reservoir	Phillips	6-164870-07	Total	1.00	1	0	0	0	0	0	0	0	0	0.0	0.0	0.0	0.0	0.0	0.0	
			Resident	1.00	1	0	0	0	0	0	0	0	0	0	0.0	0.0	0.0	0.0	0.0	0.0
			Nonresident	0.00	0	0	0	0	0	0	0	0	0	0	0.0	0.0	0.0	0.0	0.0	0.0
Cut Bank Creek Sec 02	Glacier	4-141120-01	Total	1.50	3	0	1	0	0	0	0	0	1.3	0.7	0.0	3.0	0.0	0.0	0.0	
			Resident	1.50	3	0	1	0	0	0	0	0	0	1.3	0.7	0.0	3.0	0.0	0.0	0.0
			Nonresident	0.00	0	0	0	0	0	0	0	0	0	0.0	0.0	0.0	0.0	0.0	0.0	0.0
Cyclone Lake	Flathead	1-088480-03	Total	1.00	1	0	0	0	0	0	0	0	0.0	0.0	0.0	0.0	0.0	0.0	0.0	
			Resident	1.00	1	0	0	0	0	0	0	0	0	0.0	0.0	0.0	0.0	0.0	0.0	0.0
			Nonresident	0.00	0	0	0	0	0	0	0	0	0	0.0	0.0	0.0	0.0	0.0	0.0	0.0
Dailey Lake	Park	3-227644-03	Total	1.79	14	8	4	2	0	0	0	17.2	11.8	21.0	12.3	50.0	0.0	0.0	0.0	
			Resident	1.92	10	8	4	2	0	0	19.0	13.9	21.0	12.3	50.0	0.0	0.0	0.0	0.0	
			Nonresident	1.00	4	0	0	0	0	0	6.5	6.5	0.0	0.0	0.0	0.0	0.0	0.0	0.0	
Daly Creek	Ravalli	2-031600-01	Total	1.00	1	0	0	0	0	0	0	0.0	0.0	0.0	0.0	0.0	0.0	0.0	0.0	
			Resident	1.00	1	0	0	0	0	0	0.0	0.0	0.0	0.0	0.0	0.0	0.0	0.0	0.0	
			Nonresident	0.00	0	0	0	0	0	0	0.0	0.0	0.0	0.0	0.0	0.0	0.0	0.0	0.0	
Danaher Creek	Lewis & Clark/Powell	1-081900-01	Total	1.00	3	0	0	0	0	0	1.0	1.0	0.0	0.0	0.0	0.0	0.0	0.0	0.0	
			Resident	1.00	3	0	0	0	0	1.0	1.0	0.0	0.0	0.0	0.0	0.0	0.0	0.0	0.0	
			Nonresident	0.00	0	0	0	0	0	0.0	0.0	0.0	0.0	0.0	0.0	0.0	0.0	0.0	0.0	
David Creek	Beaverhead	3-021575-01	Total	1.00	1	0	0	0	0	0	0.0	0.0	0.0	0.0	0.0	0.0	0.0	0.0	0.0	
			Resident	1.00	1	0	0	0	0	0.0	0.0	0.0	0.0	0.0	0.0	0.0	0.0	0.0	0.0	
			Nonresident	0.00	0	0	0	0	0	0.0	0.0	0.0	0.0	0.0	0.0	0.0	0.0	0.0	0.0	
Dawson Lake	Glacier	4-147240-03	Total	1.00	1	0	0	0	0	0	0.0	0.0	0.0	0.0	0.0	0.0	0.0	0.0	0.0	
			Resident	0.00	0	0	0	0	0	0.0	0.0	0.0	0.0	0.0	0.0	0.0	0.0	0.0	0.0	
			Nonresident	1.00	1	0	0	0	0	0	0.0	0.0	0.0	0.0	0.0	0.0	0.0	0.0	0.0	



Montana Fish, Wildlife and Parks
 Angler Crowding Ratings Sorted Alphabetically
 For The Summer Season
 May, 2001 Through September, 2001

Water Name	County	Water Code	Residency	Crowding Ratings					Avg Number of People Seen						
				Avg.	1's	2's	3's	4's	5's	Avg.	1's	2's	3's	4's	5's
Dead Man Lake	Beaverhead	3-018720-03	Total	1.00	1	0	0	0	0	0.0	0.0	0.0	0.0	0.0	0.0
			Resident	0.00	0	0	0	0	0	0.0	0.0	0.0	0.0	0.0	0.0
			Nonresident	1.00	1	0	0	0	0	0.0	0.0	0.0	0.0	0.0	0.0
Dead Mans Lake	Granite	2-067619-03	Total	1.00	1	0	0	0	0	0.0	0.0	0.0	0.0	0.0	0.0
			Resident	1.00	1	0	0	0	0	0.0	0.0	0.0	0.0	0.0	0.0
			Nonresident	0.00	0	0	0	0	0	0.0	0.0	0.0	0.0	0.0	0.0
Deadman Creek	Carbon	5-221666-10	Total	1.00	1	0	0	0	0	0.0	0.0	0.0	0.0	0.0	0.0
			Resident	0.00	0	0	0	0	0	0.0	0.0	0.0	0.0	0.0	0.0
			Nonresident	1.00	1	0	0	0	0	0.0	0.0	0.0	0.0	0.0	0.0
Deadmans Basin Reservoir	Wheatland	5-187540-05	Total	1.07	13	1	0	0	0	5.6	5.3	10.0	0.0	0.0	0.0
			Resident	1.08	12	1	0	0	0	6.1	5.8	10.0	0.0	0.0	0.0
			Nonresident	1.00	1	0	0	0	0	0.0	0.0	0.0	0.0	0.0	0.0
Dearborn River	Lewis & Clark/Cascade	4-172064-01	Total	1.65	12	1	2	2	0	3.0	2.3	0.0	5.0	7.0	0.0
			Resident	1.58	9	1	0	2	0	2.7	2.0	0.0	0.0	7.0	0.0
			Nonresident	1.80	3	0	2	0	0	3.8	3.0	0.0	5.0	0.0	0.0
Deep Creek	Deer Lodge	3-021625-01	Total	1.00	3	0	0	0	0	0.3	0.3	0.0	0.0	0.0	0.0
			Resident	1.00	3	0	0	0	0	0.3	0.3	0.0	0.0	0.0	0.0
			Nonresident	0.00	0	0	0	0	0	0.0	0.0	0.0	0.0	0.0	0.0
Deep Creek	Missoula	2-051920-01	Total	1.00	1	0	0	0	0	0.0	0.0	0.0	0.0	0.0	0.0
			Resident	0.00	0	0	0	0	0	0.0	0.0	0.0	0.0	0.0	0.0
			Nonresident	1.00	1	0	0	0	0	0.0	0.0	0.0	0.0	0.0	0.0
Deep Creek	Teton	4-141320-01	Total	1.00	1	0	0	0	0	0.0	0.0	0.0	0.0	0.0	0.0
			Resident	1.00	1	0	0	0	0	0.0	0.0	0.0	0.0	0.0	0.0
			Nonresident	0.00	0	0	0	0	0	0.0	0.0	0.0	0.0	0.0	0.0
Deep Creek	Broadwater	3-172080-01	Total	1.40	3	2	0	0	0	2.0	1.0	3.5	0.0	0.0	0.0
			Resident	1.67	1	2	0	0	0	2.3	0.0	3.5	0.0	0.0	0.0
			Nonresident	1.00	2	0	0	0	0	1.5	1.5	0.0	0.0	0.0	0.0



Montana Fish, Wildlife and Parks
 Angler Crowding Ratings Sorted Alphabetically
 For The Summer Season
 May, 2001 Through September, 2001

Water Name	County	Water Code	Residency	Crowding Ratings					Avg Number of People Seen						
				Avg.	1's	2's	3's	4's	5's	Avg.	1's	2's	3's	4's	5's
Deer Creek	Missoula	2-041680-01	Total	1.00	1	0	0	0	0	0.0	0.0	0.0	0.0	0.0	0.0
			Resident	1.00	1	0	0	0	0	0.0	0.0	0.0	0.0	0.0	0.0
			Nonresident	0.00	0	0	0	0	0	0.0	0.0	0.0	0.0	0.0	0.0
Deer Creek	Mineral	2-051968-01	Total	1.00	1	0	0	0	0	0.0	0.0	0.0	0.0	0.0	0.0
			Resident	0.00	0	0	0	0	0	0.0	0.0	0.0	0.0	0.0	0.0
			Nonresident	1.00	1	0	0	0	0	0.0	0.0	0.0	0.0	0.0	0.0
Deer Creek	Madison	3-131600-10	Total	1.00	1	0	0	0	0	2.0	2.0	0.0	0.0	0.0	0.0
			Resident	1.00	1	0	0	0	0	2.0	2.0	0.0	0.0	0.0	0.0
			Nonresident	0.00	0	0	0	0	0	0.0	0.0	0.0	0.0	0.0	0.0
Deerhead Lake	Beaverhead	3-027725-03	Total	1.67	2	0	1	0	2.3	2.0	0.0	3.0	0.0	0.0	
			Resident	1.67	2	0	1	0	2.3	2.0	0.0	3.0	0.0	0.0	
			Nonresident	0.00	0	0	0	0	0.0	0.0	0.0	0.0	0.0	0.0	
Delmo Lake	Jefferson	3-108600-05	Total	1.00	2	0	0	0	20.0	20.0	0.0	0.0	0.0	0.0	
			Resident	1.00	2	0	0	0	20.0	20.0	0.0	0.0	0.0	0.0	
			Nonresident	0.00	0	0	0	0	0.0	0.0	0.0	0.0	0.0	0.0	
Diamond Lake	Mineral	2-058720-03	Total	2.00	0	1	0	0	4.0	0.0	4.0	0.0	0.0	0.0	
			Resident	2.00	0	1	0	0	4.0	0.0	4.0	0.0	0.0	0.0	
			Nonresident	0.00	0	0	0	0	0.0	0.0	0.0	0.0	0.0	0.0	
Diaphanous Lake	Sweet Grass	5-227689-03	Total	3.00	0	0	1	0	4.0	0.0	0.0	4.0	0.0	0.0	
			Resident	3.00	0	0	1	0	4.0	0.0	0.0	4.0	0.0	0.0	
			Nonresident	0.00	0	0	0	0	0.0	0.0	0.0	0.0	0.0	0.0	
Dickey Lake	Flathead	1-088510-20	Total	4.00	0	0	0	1	10.0	0.0	0.0	0.0	10.0	0.0	
			Resident	4.00	0	0	0	1	10.0	0.0	0.0	0.0	10.0	0.0	
			Nonresident	0.00	0	0	0	0	0.0	0.0	0.0	0.0	0.0	0.0	
Dickey Lake	Lincoln	1-118220-03	Total	1.00	4	0	0	0	2.3	2.3	0.0	0.0	0.0	0.0	
			Resident	1.00	4	0	0	0	2.3	2.3	0.0	0.0	0.0	0.0	
			Nonresident	0.00	0	0	0	0	0.0	0.0	0.0	0.0	0.0	0.0	



Montana Fish, Wildlife and Parks
 Angler Crowding Ratings Sorted Alphabetically

For The Summer Season

May, 2001 Through September, 2001

Water Name	County	Water Code	Residency	Crowding Ratings					Avg Number of People Seen												
				Avg.	1's	2's	3's	4's	5's	Avg.	1's	2's	3's	4's	5's						
Diversion Lake	Lewis & Clark/Teton	4-207150-05	Total	1.00	2	0	0	0	0	0	0	0	0	0.5	0.5	0.0	0.0	0.0	0.0		
			Resident	1.00	2	0	0	0	0	0	0	0	0	0	0	0.5	0.5	0.0	0.0	0.0	0.0
			Nonresident	0.00	0	0	0	0	0	0	0	0	0	0	0	0.0	0.0	0.0	0.0	0.0	0.0
Dog Creek	Powell	2-061691-01	Total	1.00	4	0	0	0	0	0	0	0	0	0	0.3	0.3	0.0	0.0	0.0	0.0	
			Resident	1.00	4	0	0	0	0	0	0	0	0	0	0	0.3	0.3	0.0	0.0	0.0	0.0
			Nonresident	0.00	0	0	0	0	0	0	0	0	0	0	0	0.0	0.0	0.0	0.0	0.0	0.0
Dog Creek	Flathead	1-071200-01	Total	1.00	1	0	0	0	0	0	0	0	0	0	0.0	0.0	0.0	0.0	0.0	0.0	
			Resident	1.00	1	0	0	0	0	0	0	0	0	0	0	0.0	0.0	0.0	0.0	0.0	0.0
			Nonresident	0.00	0	0	0	0	0	0	0	0	0	0	0	0.0	0.0	0.0	0.0	0.0	0.0
Dog Creek	Lewis & Clark	4-172256-01	Total	1.00	2	0	0	0	0	0	0	0	0	0	7.5	7.5	0.0	0.0	0.0	0.0	
			Resident	1.00	2	0	0	0	0	0	0	0	0	0	0	7.5	7.5	0.0	0.0	0.0	0.0
			Nonresident	0.00	0	0	0	0	0	0	0	0	0	0	0	0.0	0.0	0.0	0.0	0.0	0.0
Dog Lake	Flathead	1-075980-03	Total	1.00	1	0	0	0	0	0	0	0	0	0	4.0	4.0	0.0	0.0	0.0	0.0	
			Resident	1.00	1	0	0	0	0	0	0	0	0	0	0	4.0	4.0	0.0	0.0	0.0	0.0
			Nonresident	0.00	0	0	0	0	0	0	0	0	0	0	0	0.0	0.0	0.0	0.0	0.0	0.0
Dollar Lake	Flathead	1-076000-03	Total	1.00	2	0	0	0	0	0	0	0	0	0	1.0	1.0	0.0	0.0	0.0	0.0	
			Resident	1.00	2	0	0	0	0	0	0	0	0	0	0	1.0	1.0	0.0	0.0	0.0	0.0
			Nonresident	0.00	0	0	0	0	0	0	0	0	0	0	0	0.0	0.0	0.0	0.0	0.0	0.0
Dolus Lake #1	Powell	2-067638-03	Total	1.00	1	0	0	0	0	0	0	0	0	0	0.0	0.0	0.0	0.0	0.0	0.0	
			Resident	1.00	1	0	0	0	0	0	0	0	0	0	0	0.0	0.0	0.0	0.0	0.0	0.0
			Nonresident	0.00	0	0	0	0	0	0	0	0	0	0	0	0.0	0.0	0.0	0.0	0.0	0.0
Dolus Lake #2	Powell	2-067639-03	Total	1.00	1	0	0	0	0	0	0	0	0	0	0.0	0.0	0.0	0.0	0.0	0.0	
			Resident	1.00	1	0	0	0	0	0	0	0	0	0	0	0.0	0.0	0.0	0.0	0.0	0.0
			Nonresident	0.00	0	0	0	0	0	0	0	0	0	0	0	0.0	0.0	0.0	0.0	0.0	0.0
Dora Thorn Lake	Granite	2-067676-03	Total	1.00	1	0	0	0	0	0	0	0	0	0	2.0	2.0	0.0	0.0	0.0	0.0	
			Resident	1.00	1	0	0	0	0	0	0	0	0	0	0	2.0	2.0	0.0	0.0	0.0	0.0
			Nonresident	0.00	0	0	0	0	0	0	0	0	0	0	0	0.0	0.0	0.0	0.0	0.0	0.0



Montana Fish, Wildlife and Parks
 Angler Crowding Ratings Sorted Alphabetically
 For The Summer Season
 May, 2001 Through September, 2001

Water Name	County	Water Code	Residency	Crowding Ratings					Avg Number of People Seen					
				Avg.	1's	2's	3's	4's	5's	Avg.	1's	2's	3's	4's
Douglas Creek	Powell	2-041830-01	Total	1.00	1	0	0	0	0	0.0	0.0	0.0	0.0	0.0
			Resident	1.00	1	0	0	0	0	0.0	0.0	0.0	0.0	0.0
			Nonresident	0.00	0	0	0	0	0	0.0	0.0	0.0	0.0	0.0
Drag Creek Reservoir	Petroleum	4-187560-07	Total	3.00	0	0	1	0	0	1.0	0.0	0.0	1.0	0.0
			Resident	3.00	0	0	1	0	0	1.0	0.0	0.0	1.0	0.0
			Nonresident	0.00	0	0	0	0	0	0.0	0.0	0.0	0.0	0.0
Dredge Cut Trout Pond	Valley	6-165145-07	Total	2.50	0	1	1	0	0	9.0	0.0	15.0	3.0	0.0
			Resident	3.00	0	0	1	0	0	3.0	0.0	0.0	3.0	0.0
			Nonresident	2.00	0	1	0	0	0	15.0	0.0	15.0	0.0	0.0
Dry Blood Reservoir	Petroleum	4-187565-30	Total	1.00	1	0	0	0	0	0.0	0.0	0.0	0.0	0.0
			Resident	1.00	1	0	0	0	0	0.0	0.0	0.0	0.0	0.0
			Nonresident	0.00	0	0	0	0	0	0.0	0.0	0.0	0.0	0.0
Dry Creek	Mineral	2-052160-01	Total	1.00	1	0	0	0	0	2.0	2.0	0.0	0.0	0.0
			Resident	1.00	1	0	0	0	0	2.0	2.0	0.0	0.0	0.0
			Nonresident	0.00	0	0	0	0	0	0.0	0.0	0.0	0.0	0.0
Dry Creek	Gallatin	3-091520-01	Total	1.00	1	0	0	0	0	1.0	1.0	0.0	0.0	0.0
			Resident	1.00	1	0	0	0	0	1.0	1.0	0.0	0.0	0.0
			Nonresident	0.00	0	0	0	0	0	0.0	0.0	0.0	0.0	0.0
Dry Creek	Lincoln	1-111880-01	Total	1.00	1	0	0	0	0	2.0	2.0	0.0	0.0	0.0
			Resident	0.00	0	0	0	0	0	0.0	0.0	0.0	0.0	0.0
			Nonresident	1.00	1	0	0	0	0	2.0	2.0	0.0	0.0	0.0
Dry Creek	Broadwater	3-172336-01	Total	2.00	0	1	0	0	0	10.0	0.0	10.0	0.0	0.0
			Resident	2.00	0	1	0	0	0	10.0	0.0	10.0	0.0	0.0
			Nonresident	0.00	0	0	0	0	0	0.0	0.0	0.0	0.0	0.0
Dry Fork Reservoir	Sanders	1-076040-06	Total	1.67	2	0	1	0	0	2.7	0.0	0.0	8.0	0.0
			Resident	1.67	2	0	1	0	0	2.7	0.0	0.0	8.0	0.0
			Nonresident	0.00	0	0	0	0	0	0.0	0.0	0.0	0.0	0.0



Montana Fish, Wildlife and Parks
 Angler Crowding Ratings Sorted Alphabetically
 For The Summer Season
 May, 2001 Through September, 2001

Water Name	County	Water Code	Residency	Crowding Ratings					Avg Number of People Seen					
				1's	2's	3's	4's	5's	Avg.	1's	2's	3's	4's	5's
Dry Wolf Creek	Judith Basin	4-161260-01	Total	2	2	0	0	0	1.50	0.0	5.5	0.0	0.0	0.0
			Resident	2	2	0	0	0	1.50	0.0	5.5	0.0	0.0	0.0
			Nonresident	0	0	0	0	0	0.00	0.0	0.0	0.0	0.0	0.0
Dry Wolf Creek	Judith Basin/Fergus	4-161280-01	Total	0	0	1	0	0	3.00	0.0	0.0	4.0	0.0	0.0
			Resident	0	0	1	0	0	3.00	0.0	0.0	4.0	0.0	0.0
			Nonresident	0	0	0	0	0	0.00	0.0	0.0	0.0	0.0	0.0
Ducharme Lake	Lake	1-079420-03	Total	1	0	0	0	0	1.00	0.0	0.0	0.0	0.0	0.0
			Resident	1	0	0	0	0	1.00	0.0	0.0	0.0	0.0	0.0
			Nonresident	0	0	0	0	0	0.00	0.0	0.0	0.0	0.0	0.0
Duck Creek	Gallatin	3-131880-01	Total	3	0	0	0	0	1.00	1.7	0.0	0.0	0.0	0.0
			Resident	0	0	0	0	0	0.00	0.0	0.0	0.0	0.0	0.0
			Nonresident	3	0	0	0	0	1.00	1.7	0.0	0.0	0.0	0.0
Duck Creek	Broadwater	3-172432-01	Total	1	0	0	0	0	1.00	0.0	0.0	0.0	0.0	0.0
			Resident	1	0	0	0	0	1.00	0.0	0.0	0.0	0.0	0.0
			Nonresident	0	0	0	0	0	0.00	0.0	0.0	0.0	0.0	0.0
Duck Creek	Teton	4-201800-01	Total	1	0	0	0	0	1.00	0.0	0.0	0.0	0.0	0.0
			Resident	1	0	0	0	0	1.00	0.0	0.0	0.0	0.0	0.0
			Nonresident	0	0	0	0	0	0.00	0.0	0.0	0.0	0.0	0.0
Duck Lake	Flathead	1-076060-03	Total	0	0	1	0	0	3.00	0.0	0.0	40.0	0.0	0.0
			Resident	0	0	1	0	0	3.00	0.0	0.0	40.0	0.0	0.0
			Nonresident	0	0	0	0	0	0.00	0.0	0.0	0.0	0.0	0.0
Duck Lake	Glacier	4-191000-03	Total	9	3	7	4	1	2.38	18.9	31.7	32.1	16.0	35.0
			Resident	9	3	5	4	1	2.32	18.9	31.7	40.0	16.0	35.0
			Nonresident	0	0	2	0	0	3.00	0.0	0.0	12.5	0.0	0.0
Duck Lake	Carbon	5-227695-03	Total	1	1	0	1	0	2.33	40.0	20.0	0.0	15.0	0.0
			Resident	1	1	0	1	0	2.33	40.0	20.0	0.0	15.0	0.0
			Nonresident	0	0	0	0	0	0.00	0.0	0.0	0.0	0.0	0.0



Montana Fish, Wildlife and Parks
 Angler Crowding Ratings Sorted Alphabetically
 For The Summer Season
 May, 2001 Through September, 2001

Water Name	County	Water Code	Residency	Crowding Ratings					Avg Number of People Seen						
				Avg.	1's	2's	3's	4's	5's	Avg.	1's	2's	3's	4's	5's
Duggan Lake	Carbon	5-227697-03	Total	1.00	1	0	0	0	0	0.0	0.0	0.0	0.0	0.0	0.0
			Resident	0.00	0	0	0	0	0	0.0	0.0	0.0	0.0	0.0	0.0
			Nonresident	1.00	1	0	0	0	0	0.0	0.0	0.0	0.0	0.0	0.0
Dupuyer Creek	Pondera/Teton	4-141640-01	Total	1.00	3	0	0	0	0	0.0	0.0	0.0	0.0	0.0	0.0
			Resident	1.00	3	0	0	0	0	0.0	0.0	0.0	0.0	0.0	0.0
			Nonresident	0.00	0	0	0	0	0	0.0	0.0	0.0	0.0	0.0	0.0
E Fk Bitterroot River	Ravalli	2-031950-01	Total	1.40	14	4	2	0	0	3.7	2.5	2.0	15.0	0.0	0.0
			Resident	1.50	9	3	2	0	0	3.4	1.3	2.0	15.0	0.0	0.0
			Nonresident	1.17	5	1	0	0	0	4.2	4.6	2.0	0.0	0.0	0.0
E Fk Boulder River	Sweet Grass	5-222114-01	Total	2.00	0	1	0	0	0	1.0	0.0	1.0	0.0	0.0	0.0
			Resident	2.00	0	1	0	0	0	1.0	0.0	1.0	0.0	0.0	0.0
			Nonresident	0.00	0	0	0	0	0	0.0	0.0	0.0	0.0	0.0	0.0
E Fk Bull River	Sanders	1-052272-01	Total	1.00	1	0	0	0	0	0.0	0.0	0.0	0.0	0.0	0.0
			Resident	1.00	1	0	0	0	0	0.0	0.0	0.0	0.0	0.0	0.0
			Nonresident	0.00	0	0	0	0	0	0.0	0.0	0.0	0.0	0.0	0.0
E Fk Pipe Creek	Lincoln	1-112020-01	Total	1.00	1	0	0	0	0	0.0	0.0	0.0	0.0	0.0	0.0
			Resident	1.00	1	0	0	0	0	0.0	0.0	0.0	0.0	0.0	0.0
			Nonresident	0.00	0	0	0	0	0	0.0	0.0	0.0	0.0	0.0	0.0
E Fk Rock Creek	Sanders	1-052400-01	Total	1.00	1	0	0	0	0	3.0	3.0	0.0	0.0	0.0	0.0
			Resident	1.00	1	0	0	0	0	3.0	3.0	0.0	0.0	0.0	0.0
			Nonresident	0.00	0	0	0	0	0	0.0	0.0	0.0	0.0	0.0	0.0
E Fk Rock Creek	Granite	2-061938-01	Total	1.00	1	0	0	0	0	1.0	1.0	0.0	0.0	0.0	0.0
			Resident	1.00	1	0	0	0	0	1.0	1.0	0.0	0.0	0.0	0.0
			Nonresident	0.00	0	0	0	0	0	0.0	0.0	0.0	0.0	0.0	0.0
E Fk Spring Creek Reservoir	Fergus	4-164950-07	Total	1.75	6	0	0	2	0	9.3	4.0	0.0	0.0	25.0	0.0
			Resident	1.75	6	0	0	2	0	9.3	4.0	0.0	0.0	25.0	0.0
			Nonresident	0.00	0	0	0	0	0	0.0	0.0	0.0	0.0	0.0	0.0



Montana Fish, Wildlife and Parks
 Angler Crowding Ratings Sorted Alphabetically
 For The Summer Season
 May, 2001 Through September, 2001

Water Name	County	Water Code	Residency	Crowding Ratings					Avg Number of People Seen						
				Avg.	1's	2's	3's	4's	5's	Avg.	1's	2's	3's	4's	5's
Earthquake Lake	Madison	3-138160-03	Total	1.72	10	5	1	2	0	7.4	3.8	6.4	6.0	29.0	0.0
			Resident	1.63	4	3	1	0	0	4.5	4.3	4.3	6.0	0.0	0.0
			Nonresident	1.80	6	2	0	2	0	9.8	3.5	9.5	0.0	29.0	0.0
East Boulder River	Sweet Grass	5-222002-01	Total	1.00	1	0	0	0	0	1.0	1.0	0.0	0.0	0.0	0.0
			Resident	0.00	0	0	0	0	0	0.0	0.0	0.0	0.0	0.0	0.0
			Nonresident	1.00	1	0	0	0	0	1.0	1.0	0.0	0.0	0.0	0.0
East Fork Reservoir	Granite	2-067695-05	Total	1.76	12	2	0	1	2	12.2	5.8	7.0	0.0	100.0	12.5
			Resident	2.00	8	1	0	1	2	15.2	5.9	10.0	0.0	100.0	12.5
			Nonresident	1.20	4	1	0	0	0	5.2	5.5	4.0	0.0	0.0	0.0
East Fork Reservoir	Hill	6-155090-07	Total	1.50	2	2	0	0	0	7.5	6.0	9.0	0.0	0.0	0.0
			Resident	1.50	2	2	0	0	0	7.5	6.0	9.0	0.0	0.0	0.0
			Nonresident	0.00	0	0	0	0	0	0.0	0.0	0.0	0.0	0.0	0.0
East Gallatin River	Gallatin	3-091710-01	Total	1.79	35	12	6	8	0	2.6	1.4	3.6	4.7	4.9	0.0
			Resident	1.79	26	10	6	5	0	2.7	1.1	3.8	4.7	6.0	0.0
			Nonresident	1.79	9	2	0	3	0	2.4	2.2	2.5	0.0	3.0	0.0
East Rosebud Creek	Carbon	5-222254-01	Total	1.28	18	7	0	0	0	3.6	1.8	8.0	0.0	0.0	0.0
			Resident	1.18	14	3	0	0	0	3.3	1.9	9.7	0.0	0.0	0.0
			Nonresident	1.50	4	4	0	0	0	4.1	1.5	6.8	0.0	0.0	0.0
East Rosebud Lake	Carbon	5-227714-03	Total	1.75	8	1	1	2	0	5.1	3.4	5.0	19.0	5.0	0.0
			Resident	1.67	6	1	1	1	0	6.3	3.8	5.0	19.0	10.0	0.0
			Nonresident	2.00	2	0	0	1	0	1.3	2.0	0.0	0.0	0.0	0.0
Echo Lake	Granite	2-067733-03	Total	1.77	9	2	0	0	2	3.5	3.0	4.0	0.0	0.0	5.0
			Resident	1.91	7	2	0	0	2	3.5	2.9	4.0	0.0	0.0	5.0
			Nonresident	1.00	2	0	0	0	0	3.5	3.5	0.0	0.0	0.0	0.0
Echo Lake	Flathead	1-076180-03	Total	2.31	14	12	9	3	4	20.9	4.4	14.7	36.1	22.0	62.5
			Resident	2.32	13	10	7	3	4	22.1	3.9	16.6	40.7	22.0	62.5
			Nonresident	2.20	1	2	2	0	0	12.0	10.0	5.0	20.0	0.0	0.0



Montana Fish, Wildlife and Parks
 Angler Crowding Ratings Sorted Alphabetically
 For The Summer Season
 May, 2001 Through September, 2001

Water Name	County	Water Code	Residency	Crowding Ratings					Avg Number of People Seen						
				Avg.	1's	2's	3's	4's	5's	Avg.	1's	2's	3's	4's	5's
Edith Lake	Granite	2-067752-03	Total	1.00	1	0	0	0	0	0.0	0.0	0.0	0.0	0.0	0.0
			Resident	1.00	1	0	0	0	0	0.0	0.0	0.0	0.0	0.0	0.0
			Nonresident	0.00	0	0	0	0	0	0.0	0.0	0.0	0.0	0.0	0.0
Edith Lake	Meagher	4-178912-03	Total	1.00	1	0	0	0	0	2.0	2.0	0.0	0.0	0.0	0.0
			Resident	1.00	1	0	0	0	0	2.0	2.0	0.0	0.0	0.0	0.0
			Nonresident	0.00	0	0	0	0	0	0.0	0.0	0.0	0.0	0.0	0.0
Effie Creek	Beaverhead	3-022025-01	Total	2.00	0	1	0	0	0	10.0	0.0	10.0	0.0	0.0	0.0
			Resident	2.00	0	1	0	0	0	10.0	0.0	10.0	0.0	0.0	0.0
			Nonresident	0.00	0	0	0	0	0	0.0	0.0	0.0	0.0	0.0	0.0
Egan Slough	Flathead	1-076190-04	Total	1.50	1	1	0	0	0	0.5	0.0	1.0	0.0	0.0	0.0
			Resident	1.50	1	1	0	0	0	0.5	0.0	1.0	0.0	0.0	0.0
			Nonresident	0.00	0	0	0	0	0	0.0	0.0	0.0	0.0	0.0	0.0
Eightmile Creek	Ravalli	2-032075-01	Total	1.00	1	0	0	0	0	0.0	0.0	0.0	0.0	0.0	0.0
			Resident	1.00	1	0	0	0	0	0.0	0.0	0.0	0.0	0.0	0.0
			Nonresident	0.00	0	0	0	0	0	0.0	0.0	0.0	0.0	0.0	0.0
Eightmile Creek	Madison	3-132080-10	Total	1.00	1	0	0	0	0	1.0	1.0	0.0	0.0	0.0	0.0
			Resident	1.00	1	0	0	0	0	1.0	1.0	0.0	0.0	0.0	0.0
			Nonresident	0.00	0	0	0	0	0	0.0	0.0	0.0	0.0	0.0	0.0
Eightmile Creek	Meagher	4-172592-01	Total	1.00	1	0	0	0	0	1.0	1.0	0.0	0.0	0.0	0.0
			Resident	1.00	1	0	0	0	0	1.0	1.0	0.0	0.0	0.0	0.0
			Nonresident	0.00	0	0	0	0	0	0.0	0.0	0.0	0.0	0.0	0.0
Elbow Lake	Missoula	2-046510-03	Total	1.00	3	0	0	0	0	7.3	7.3	0.0	0.0	0.0	0.0
			Resident	1.00	3	0	0	0	0	7.3	7.3	0.0	0.0	0.0	0.0
			Nonresident	0.00	0	0	0	0	0	0.0	0.0	0.0	0.0	0.0	0.0
Elbow Lake	Powell	2-067765-03	Total	1.00	1	0	0	0	0	4.0	4.0	0.0	0.0	0.0	0.0
			Resident	1.00	1	0	0	0	0	4.0	4.0	0.0	0.0	0.0	0.0
			Nonresident	0.00	0	0	0	0	0	0.0	0.0	0.0	0.0	0.0	0.0



Montana Fish, Wildlife and Parks
 Angler Crowding Ratings Sorted Alphabetically
 For The Summer Season
 May, 2001 Through September, 2001

Water Name	County	Water Code	Residency	Crowding Ratings					Avg Number of People Seen						
				Avg.	1's	2's	3's	4's	5's	Avg.	1's	2's	3's	4's	5's
Elelehum Lake	Flathead	1-088539-03	Total	1.00	1	0	0	0	0	0.0	0.0	0.0	0.0	0.0	0.0
			Resident	1.00	1	0	0	0	0	0.0	0.0	0.0	0.0	0.0	0.0
			Nonresident	0.00	0	0	0	0	0	0.0	0.0	0.0	0.0	0.0	0.0
Elizabeth Lake	Pondera	4-147280-20	Total	1.00	1	0	0	0	0	3.0	3.0	0.0	0.0	0.0	0.0
			Resident	1.00	1	0	0	0	0	3.0	3.0	0.0	0.0	0.0	0.0
			Nonresident	0.00	0	0	0	0	0	0.0	0.0	0.0	0.0	0.0	0.0
Elk Creek	Missoula	2-042190-01	Total	1.00	3	0	0	0	0	2.0	2.0	0.0	0.0	0.0	0.0
			Resident	1.00	2	0	0	0	0	1.5	1.5	0.0	0.0	0.0	0.0
			Nonresident	1.00	1	0	0	0	0	3.0	3.0	0.0	0.0	0.0	0.0
Elk Creek	Lincoln	1-112120-01	Total	1.00	1	0	0	0	0	2.0	2.0	0.0	0.0	0.0	0.0
			Resident	0.00	0	0	0	0	0	0.0	0.0	0.0	0.0	0.0	0.0
			Nonresident	1.00	1	0	0	0	0	2.0	2.0	0.0	0.0	0.0	0.0
Elk Creek	Meagher	4-172608-01	Total	1.00	1	0	0	0	0	0.0	0.0	0.0	0.0	0.0	0.0
			Resident	1.00	1	0	0	0	0	0.0	0.0	0.0	0.0	0.0	0.0
			Nonresident	0.00	0	0	0	0	0	0.0	0.0	0.0	0.0	0.0	0.0
Elk Creek	Lewis & Clark	4-202000-01	Total	1.00	2	0	0	0	0	2.5	2.5	0.0	0.0	0.0	0.0
			Resident	1.00	2	0	0	0	0	2.5	2.5	0.0	0.0	0.0	0.0
			Nonresident	0.00	0	0	0	0	0	0.0	0.0	0.0	0.0	0.0	0.0
Elk Creek Reservoir	Stillwater	5-187645-07	Total	1.00	1	0	0	0	0	0.0	0.0	0.0	0.0	0.0	0.0
			Resident	1.00	1	0	0	0	0	0.0	0.0	0.0	0.0	0.0	0.0
			Nonresident	0.00	0	0	0	0	0	0.0	0.0	0.0	0.0	0.0	0.0
Elk Lake	Beaverhead	3-018780-03	Total	1.11	8	1	0	0	0	4.6	4.8	3.0	0.0	0.0	0.0
			Resident	1.25	3	1	0	0	0	2.0	1.7	3.0	0.0	0.0	0.0
			Nonresident	1.00	5	0	0	0	0	6.6	6.6	0.0	0.0	0.0	0.0
Elk Lake	Sanders	1-058768-03	Total	1.75	2	1	1	0	0	2.8	2.0	3.0	4.0	0.0	0.0
			Resident	1.75	2	1	1	0	0	2.8	2.0	3.0	4.0	0.0	0.0
			Nonresident	0.00	0	0	0	0	0	0.0	0.0	0.0	0.0	0.0	0.0



Montana Fish, Wildlife and Parks
 Angler Crowding Ratings Sorted Alphabetically
 For The Summer Season
 May, 2001 Through September, 2001

Water Name	County	Water Code	Residency	Crowding Ratings					Avg Number of People Seen																		
				Avg.	1's	2's	3's	4's	5's	Avg.	1's	2's	3's	4's	5's												
Elk Lake	Carbon	5-227756-03	Total	1.00	1	0	0	0	0	0	0	0	0	0	0	0	0	0	0	0	0	0	0	0	0		
			Resident	1.00	1	0	0	0	0	0	0	0	0	0	0	0	0	0	0	0	0	0	0	0	0	0	0
			Nonresident	0.00	0	0	0	0	0	0	0	0	0	0	0	0	0	0	0	0	0	0	0	0	0	0	0
Elkhorn Creek	Jefferson	3-102640-01	Total	1.00	1	0	0	0	0	0	0	0	0	0	0	0	0	0	0	0	0	0	0	0	0	0	
			Resident	1.00	1	0	0	0	0	0	0	0	0	0	0	0	0	0	0	0	0	0	0	0	0	0	0
			Nonresident	0.00	0	0	0	0	0	0	0	0	0	0	0	0	0	0	0	0	0	0	0	0	0	0	0
Elliston Creek	Powell	2-062090-01	Total	1.00	1	0	0	0	0	0	0	0	0	0	0	0	0	0	0	0	0	0	0	0	0	0	
			Resident	0.00	0	0	0	0	0	0	0	0	0	0	0	0	0	0	0	0	0	0	0	0	0	0	0
			Nonresident	1.00	1	0	0	0	0	0	0	0	0	0	0	0	0	0	0	0	0	0	0	0	0	0	0
Elsina Lake	Missoula	2-046540-03	Total	2.00	0	1	0	0	0	0	0	0	0	0	0	0	0	0	0	0	0	0	0	0	0	0	0
			Resident	2.00	0	1	0	0	0	0	0	0	0	0	0	0	0	0	0	0	0	0	0	0	0	0	0
			Nonresident	0.00	0	0	0	0	0	0	0	0	0	0	0	0	0	0	0	0	0	0	0	0	0	0	0
Emerald Lake	Beaverhead	3-018790-07	Total	1.00	1	0	0	0	0	0	0	0	0	0	0	0	0	0	0	0	0	0	0	0	0	0	0
			Resident	0.00	0	0	0	0	0	0	0	0	0	0	0	0	0	0	0	0	0	0	0	0	0	0	0
			Nonresident	1.00	1	0	0	0	0	0	0	0	0	0	0	0	0	0	0	0	0	0	0	0	0	0	0
Emerald Lake	Gallatin	3-097980-03	Total	2.00	1	0	0	1	0	0	0	0	0	0	0	0	0	0	0	0	0	0	0	0	0	0	0
			Resident	3.00	0	0	0	1	0	0	0	0	0	0	0	0	0	0	0	0	0	0	0	0	0	0	0
			Nonresident	1.00	1	0	0	0	0	0	0	0	0	0	0	0	0	0	0	0	0	0	0	0	0	0	0
Emerald Lake	Stillwater	5-227812-03	Total	2.17	10	4	4	6	1	2	2	2	2	2	2	2	2	2	2	2	2	2	2	2	2	2	
			Resident	2.14	10	4	4	5	1	2	2	2	2	2	2	2	2	2	2	2	2	2	2	2	2	2	2
			Nonresident	3.00	0	0	0	1	0	0	0	0	0	0	0	0	0	0	0	0	0	0	0	0	0	0	0
Emigrant Creek	Park	3-222366-01	Total	2.00	0	1	0	0	0	0	0	0	0	0	0	0	0	0	0	0	0	0	0	0	0	0	0
			Resident	2.00	0	1	0	0	0	0	0	0	0	0	0	0	0	0	0	0	0	0	0	0	0	0	0
			Nonresident	0.00	0	0	0	0	0	0	0	0	0	0	0	0	0	0	0	0	0	0	0	0	0	0	0
Ennis Lake	Madison	3-137560-05	Total	1.84	19	4	4	4	2	2	2	2	2	2	2	2	2	2	2	2	2	2	2	2	2	2	
			Resident	2.24	9	4	4	4	2	2	2	2	2	2	2	2	2	2	2	2	2	2	2	2	2	2	2
			Nonresident	1.00	10	0	0	0	0	0	0	0	0	0	0	0	0	0	0	0	0	0	0	0	0	0	0



Montana Fish, Wildlife and Parks
 Angler Crowding Ratings Sorted Alphabetically

For The Summer Season
 May, 2001 Through September, 2001

Water Name	County	Water Code	Residency	Crowding Ratings					Avg Number of People Seen						
				Avg.	1's	2's	3's	4's	5's	Avg.	1's	2's	3's	4's	5's
Ester Lake	Phillips	6-155120-08	Total	1.50	1	1	0	0	0	11.0	2.0	20.0	0.0	0.0	0.0
			Resident	1.50	1	1	0	0	0	11.0	2.0	20.0	0.0	0.0	0.0
			Nonresident	0.00	0	0	0	0	0	0.0	0.0	0.0	0.0	0.0	0.0
Estler Lake	Beaverhead	3-018800-03	Total	1.25	3	1	0	0	0	7.5	1.7	25.0	0.0	0.0	0.0
			Resident	1.33	2	1	0	0	0	9.0	1.0	25.0	0.0	0.0	0.0
			Nonresident	1.00	1	0	0	0	0	3.0	3.0	0.0	0.0	0.0	0.0
Eureka Reservoir	Teton	4-147320-05	Total	2.07	8	1	3	0	2	10.6	6.3	12.0	16.7	0.0	18.5
			Resident	2.07	8	1	3	0	2	10.6	6.3	12.0	16.7	0.0	18.5
			Nonresident	0.00	0	0	0	0	0	0.0	0.0	0.0	0.0	0.0	0.0
Evans Lake	Sanders	1-058790-03	Total	1.00	1	0	0	0	0	1.0	1.0	0.0	0.0	0.0	0.0
			Resident	0.00	0	0	0	0	0	0.0	0.0	0.0	0.0	0.0	0.0
			Nonresident	1.00	1	0	0	0	0	1.0	1.0	0.0	0.0	0.0	0.0
Evans Pond	Judith Basin	4-165079-07	Total	1.00	1	0	0	0	0	2.0	2.0	0.0	0.0	0.0	0.0
			Resident	1.00	1	0	0	0	0	2.0	2.0	0.0	0.0	0.0	0.0
			Nonresident	0.00	0	0	0	0	0	0.0	0.0	0.0	0.0	0.0	0.0
Faber Reservoir	Blaine	6-155140-07	Total	2.00	0	1	0	0	0	20.0	0.0	20.0	0.0	0.0	0.0
			Resident	2.00	0	1	0	0	0	20.0	0.0	20.0	0.0	0.0	0.0
			Nonresident	0.00	0	0	0	0	0	0.0	0.0	0.0	0.0	0.0	0.0
Fairy Lake	Gallatin	3-227826-03	Total	2.80	0	3	1	0	1	6.2	0.0	5.7	10.0	0.0	4.0
			Resident	3.00	0	2	1	0	1	5.3	0.0	3.5	10.0	0.0	4.0
			Nonresident	2.00	0	1	0	0	0	10.0	0.0	10.0	0.0	0.0	0.0
Fatzinger Reservoir	Richland	7-213001-08	Total	1.00	2	0	0	0	0	0.0	0.0	0.0	0.0	0.0	0.0
			Resident	1.00	2	0	0	0	0	0.0	0.0	0.0	0.0	0.0	0.0
			Nonresident	0.00	0	0	0	0	0	0.0	0.0	0.0	0.0	0.0	0.0
Fawn Lake	Flathead	1-088545-03	Total	1.00	1	0	0	0	0	2.0	2.0	0.0	0.0	0.0	0.0
			Resident	1.00	1	0	0	0	0	2.0	2.0	0.0	0.0	0.0	0.0
			Nonresident	0.00	0	0	0	0	0	0.0	0.0	0.0	0.0	0.0	0.0



Montana Fish, Wildlife and Parks
 Angler Crowding Ratings Sorted Alphabetically
 For The Summer Season
 May, 2001 Through September, 2001

Water Name	County	Water Code	Residency	Crowding Ratings					Avg Number of People Seen										
				Avg.	1's	2's	3's	4's	5's	Avg.	1's	2's	3's	4's	5's				
Fennon Slough	Flathead	1-076315-04	Total	2.00	0	1	0	0	0	0	0	0	3.0	0.0	3.0	0.0	0.0	0.0	
			Resident	2.00	0	1	0	0	0	0	0	0	0	3.0	0.0	3.0	0.0	0.0	0.0
			Nonresident	0.00	0	0	0	0	0	0	0	0	0	0.0	0.0	0.0	0.0	0.0	0.0
Fish & Game Hdq Pond #1	Gallatin	3-098018-07	Total	3.50	0	1	0	0	1	0	0	0	2.0	0.0	4.0	0.0	0.0	0.0	
			Resident	3.50	0	1	0	0	1	0	0	0	2.0	0.0	4.0	0.0	0.0	0.0	0.0
			Nonresident	0.00	0	0	0	0	0	0	0	0	0.0	0.0	0.0	0.0	0.0	0.0	0.0
Fish Creek	Missoula	2-042400-01	Total	1.33	2	1	0	0	0	0	0	4.3	5.0	3.0	0.0	0.0	0.0	0.0	
			Resident	1.33	2	1	0	0	0	0	0	4.3	5.0	3.0	0.0	0.0	0.0	0.0	0.0
			Nonresident	0.00	0	0	0	0	0	0	0	0.0	0.0	0.0	0.0	0.0	0.0	0.0	0.0
Fish Creek	Mineral	2-052768-01	Total	2.16	13	8	6	0	4	0	5.1	2.8	4.0	6.3	0.0	12.8	0.0	0.0	
			Resident	2.43	7	7	5	0	4	0	5.7	2.4	4.6	6.2	0.0	12.8	0.0	0.0	
			Nonresident	1.38	6	1	1	0	0	0	3.3	3.2	0.0	7.0	0.0	0.0	0.0	0.0	
Fish Creek	Gallatin	3-091938-01	Total	1.00	1	0	0	0	0	0	1.0	1.0	0.0	0.0	0.0	0.0	0.0	0.0	
			Resident	1.00	1	0	0	0	0	0	1.0	1.0	0.0	0.0	0.0	0.0	0.0	0.0	
			Nonresident	0.00	0	0	0	0	0	0	0.0	0.0	0.0	0.0	0.0	0.0	0.0	0.0	
Fish Lake	Lincoln	1-076385-03	Total	1.67	2	0	1	0	0	5.0	3.5	0.0	8.0	0.0	0.0	0.0	0.0	0.0	
			Resident	1.67	2	0	1	0	0	5.0	3.5	0.0	8.0	0.0	0.0	0.0	0.0	0.0	
			Nonresident	0.00	0	0	0	0	0	0.0	0.0	0.0	0.0	0.0	0.0	0.0	0.0	0.0	
Fish Lake	Sweet Grass	5-227896-03	Total	1.00	2	0	0	0	0	7.5	7.5	0.0	0.0	0.0	0.0	0.0	0.0	0.0	
			Resident	1.00	2	0	0	0	0	7.5	7.5	0.0	0.0	0.0	0.0	0.0	0.0	0.0	
			Nonresident	0.00	0	0	0	0	0	0.0	0.0	0.0	0.0	0.0	0.0	0.0	0.0	0.0	
Fish Lakes	Lincoln	1-118300-03	Total	1.67	2	0	1	0	0	4.0	3.5	0.0	5.0	0.0	0.0	0.0	0.0	0.0	
			Resident	1.67	2	0	1	0	0	4.0	3.5	0.0	5.0	0.0	0.0	0.0	0.0	0.0	
			Nonresident	0.00	0	0	0	0	0	0.0	0.0	0.0	0.0	0.0	0.0	0.0	0.0	0.0	
Fisher Lake	Granite	2-067809-03	Total	1.00	1	0	0	0	0	9.0	9.0	0.0	0.0	0.0	0.0	0.0	0.0	0.0	
			Resident	1.00	1	0	0	0	0	9.0	9.0	0.0	0.0	0.0	0.0	0.0	0.0	0.0	
			Nonresident	0.00	0	0	0	0	0	0.0	0.0	0.0	0.0	0.0	0.0	0.0	0.0	0.0	



Montana Fish, Wildlife and Parks
 Angler Crowding Ratings Sorted Alphabetically
 For The Summer Season
 May, 2001 Through September, 2001

Water Name	County	Water Code	Residency	Crowding Ratings					Avg Number of People Seen								
				Avg.	1's	2's	3's	4's	5's	Avg.	1's	2's	3's	4's	5's		
Fisher River	Lincoln	1-112320-01	Total	1.20	12	3	0	0	0	0	4.5	3.3	9.3	0.0	0.0	0.0	
			Resident	1.20	12	3	0	0	0	0	4.5	3.3	9.3	0.0	0.0	0.0	0.0
			Nonresident	0.00	0	0	0	0	0	0	0.0	0.0	0.0	0.0	0.0	0.0	0.0
Fishtail Creek	Stillwater	5-222492-01	Total	1.00	2	0	0	0	0	0.5	0.5	0.0	0.0	0.0	0.0	0.0	
			Resident	1.00	1	0	0	0	0	0.0	0.0	0.0	0.0	0.0	0.0	0.0	
			Nonresident	1.00	1	0	0	0	0	1.0	1.0	0.0	0.0	0.0	0.0	0.0	0.0
Fishtrap Lake	Sanders	1-058800-03	Total	1.56	7	0	1	1	0	5.6	6.0	0.0	0.0	6.0	2.0	0.0	
			Resident	1.63	6	0	1	1	0	5.8	6.3	0.0	0.0	6.0	2.0	0.0	
			Nonresident	1.00	1	0	0	0	0	4.0	4.0	0.0	0.0	0.0	0.0	0.0	0.0
Flagstaff Creek	Meagher	4-182580-01	Total	2.00	0	1	0	0	0	4.0	0.0	4.0	0.0	0.0	0.0	0.0	
			Resident	2.00	0	1	0	0	0	4.0	0.0	4.0	0.0	0.0	0.0	0.0	
			Nonresident	0.00	0	0	0	0	0	0.0	0.0	0.0	0.0	0.0	0.0	0.0	0.0
Flat Creek	Mineral	2-052816-01	Total	1.00	1	0	0	0	0	2.0	2.0	0.0	0.0	0.0	0.0	0.0	
			Resident	1.00	1	0	0	0	0	2.0	2.0	0.0	0.0	0.0	0.0	0.0	
			Nonresident	0.00	0	0	0	0	0	0.0	0.0	0.0	0.0	0.0	0.0	0.0	0.0
Flat Creek	Garfield	7-161565-02	Total	1.00	1	0	0	0	0	1.0	1.0	0.0	0.0	0.0	0.0	0.0	
			Resident	1.00	1	0	0	0	0	1.0	1.0	0.0	0.0	0.0	0.0	0.0	
			Nonresident	0.00	0	0	0	0	0	0.0	0.0	0.0	0.0	0.0	0.0	0.0	0.0
Flat Creek	Lewis & Clark/Cascade	4-172800-01	Total	1.00	1	0	0	0	0	0.0	0.0	0.0	0.0	0.0	0.0	0.0	
			Resident	1.00	1	0	0	0	0	0.0	0.0	0.0	0.0	0.0	0.0	0.0	
			Nonresident	0.00	0	0	0	0	0	0.0	0.0	0.0	0.0	0.0	0.0	0.0	0.0
Flathead Lake	Flathead/Lake	1-076400-03	Total	1.53	167	46	23	8	4	22.9	19.3	19.7	19.5	61.9	150.3		
			Resident	1.56	116	36	17	6	3	24.0	21.9	20.8	14.4	24.2	200.3		
			Nonresident	1.46	51	10	6	2	1	19.9	13.3	15.8	34.2	175.0	0.0		
Flathead River Drainage	Flathead	1-071530-10	Total	1.00	1	0	0	0	0	5.0	5.0	0.0	0.0	0.0	0.0		
			Resident	0.00	0	0	0	0	0	0.0	0.0	0.0	0.0	0.0	0.0		
			Nonresident	1.00	1	0	0	0	0	5.0	5.0	0.0	0.0	0.0	0.0	0.0	



Montana Fish, Wildlife and Parks
 Angler Crowding Ratings Sorted Alphabetically
 For The Summer Season
 May, 2001 Through September, 2001

Water Name	County	Water Code	Residency	Crowding Ratings					Avg Number of People Seen						
				Avg.	1's	2's	3's	4's	5's	Avg.	1's	2's	3's	4's	5's
Flathead River Drainage	Flathead	1-076395-20	Total	1.25	3	1	0	0	0	1.5	1.3	2.0	0.0	0.0	0.0
			Resident	1.50	1	1	0	0	0	3.0	4.0	2.0	0.0	0.0	0.0
			Nonresident	1.00	2	0	0	0	0	0.0	0.0	0.0	0.0	0.0	0.0
Flathead River Drainage	Flathead	1-082765-10	Total	1.50	1	1	0	0	0	3.0	4.0	2.0	0.0	0.0	0.0
			Resident	2.00	0	1	0	0	0	2.0	0.0	2.0	0.0	0.0	0.0
			Nonresident	1.00	1	0	0	0	0	4.0	4.0	0.0	0.0	0.0	0.0
Flathead River Drainage	Flathead	1-088555-20	Total	1.00	1	0	0	0	0	2.0	2.0	0.0	0.0	0.0	0.0
			Resident	1.00	1	0	0	0	0	2.0	2.0	0.0	0.0	0.0	0.0
			Nonresident	0.00	0	0	0	0	0	0.0	0.0	0.0	0.0	0.0	0.0
Flathead River Sec 01	Sanders/Lake	1-071540-01	Total	1.71	13	5	6	0	0	6.4	3.4	12.0	8.2	0.0	0.0
			Resident	1.88	7	5	5	0	0	7.1	2.1	12.0	9.0	0.0	0.0
			Nonresident	1.29	6	0	1	0	0	4.7	4.8	0.0	4.0	0.0	0.0
Flathead River Sec 02	Flathead	1-071560-01	Total	1.76	77	30	19	8	3	6.6	4.4	6.1	12.3	11.6	16.7
			Resident	2.02	37	24	18	6	3	7.1	3.7	6.1	12.2	12.5	16.7
			Nonresident	1.29	40	6	1	2	0	5.6	5.2	5.8	15.0	9.0	0.0
Flint Creek Sec 01	Granite	2-062242-01	Total	1.46	19	4	1	2	0	2.0	1.3	3.3	10.0	2.0	0.0
			Resident	1.50	16	3	1	2	0	2.2	1.5	3.3	10.0	2.0	0.0
			Nonresident	1.25	3	1	0	0	0	0.8	0.0	3.0	0.0	0.0	0.0
Fly Lake	Missoula	2-046596-03	Total	1.00	2	0	0	0	0	0.5	0.5	0.0	0.0	0.0	0.0
			Resident	1.00	2	0	0	0	0	0.5	0.5	0.0	0.0	0.0	0.0
			Nonresident	0.00	0	0	0	0	0	0.0	0.0	0.0	0.0	0.0	0.0
Foolhen Lake	Beaverhead	3-027875-03	Total	3.00	0	0	1	0	0	2.0	0.0	0.0	2.0	0.0	0.0
			Resident	3.00	0	0	1	0	0	2.0	0.0	0.0	2.0	0.0	0.0
			Nonresident	0.00	0	0	0	0	0	0.0	0.0	0.0	0.0	0.0	0.0
Foolhen Lake	Ravalli	2-037900-03	Total	1.00	1	0	0	0	0	2.0	2.0	0.0	0.0	0.0	0.0
			Resident	1.00	1	0	0	0	0	2.0	2.0	0.0	0.0	0.0	0.0
			Nonresident	0.00	0	0	0	0	0	0.0	0.0	0.0	0.0	0.0	0.0



Montana Fish, Wildlife and Parks
 Angler Crowding Ratings Sorted Alphabetically
 For The Summer Season
 May, 2001 Through September, 2001

Water Name	County	Water Code	Residency	Crowding Ratings					Avg Number of People Seen								
				Avg.	1's	2's	3's	4's	5's	Avg.	1's	2's	3's	4's	5's		
Ford Creek	Lewis & Clark	4-202150-01	Total	1.33	2	1	0	0	0	0	0.3	0.5	0.0	0.0	0.0	0.0	
			Resident	1.50	1	1	0	0	0	0	0.5	1.0	0.0	0.0	0.0	0.0	0.0
			Nonresident	1.00	1	0	0	0	0	0	0.0	0.0	0.0	0.0	0.0	0.0	0.0
Forest Lake	Jefferson	3-178940-20	Total	1.00	1	0	0	0	0	0	1.0	1.0	0.0	0.0	0.0	0.0	
			Resident	1.00	1	0	0	0	0	0	1.0	1.0	0.0	0.0	0.0	0.0	
			Nonresident	0.00	0	0	0	0	0	0	0.0	0.0	0.0	0.0	0.0	0.0	
Forest Lake	Meagher	4-187510-03	Total	1.33	4	2	0	0	0	4.0	2.8	6.5	0.0	0.0	0.0	0.0	
			Resident	1.33	2	1	0	0	0	5.3	3.0	10.0	0.0	0.0	0.0	0.0	
			Nonresident	1.33	2	1	0	0	0	2.7	2.5	3.0	0.0	0.0	0.0	0.0	
Fort Belknap Indian Reserv	Blaine	6-165130-20	Total	1.00	3	0	0	0	0	0.0	0.0	0.0	0.0	0.0	0.0	0.0	
			Resident	1.00	3	0	0	0	0	0.0	0.0	0.0	0.0	0.0	0.0	0.0	
			Nonresident	0.00	0	0	0	0	0	0.0	0.0	0.0	0.0	0.0	0.0	0.0	
Fort Keogh Gravel Pits	Custer	7-213196-30	Total	1.00	1	0	0	0	0	0.0	0.0	0.0	0.0	0.0	0.0	0.0	
			Resident	1.00	1	0	0	0	0	0.0	0.0	0.0	0.0	0.0	0.0	0.0	
			Nonresident	0.00	0	0	0	0	0	0.0	0.0	0.0	0.0	0.0	0.0	0.0	
Fort Peck Lake	Valley/McCone	6-165140-06	Total	1.74	247	122	67	14	11	34.7	22.8	41.8	52.1	73.9	68.6		
			Resident	1.74	205	97	57	10	10	32.3	24.4	37.8	38.6	60.4	75.5		
			Nonresident	1.74	42	25	10	4	1	46.0	14.8	57.3	128.7	107.5	0.0		
Fort Peck Rearing Ponds	Valley	6-165138-08	Total	1.00	1	0	0	0	0	3.0	3.0	0.0	0.0	0.0	0.0		
			Resident	1.00	1	0	0	0	0	3.0	3.0	0.0	0.0	0.0	0.0		
			Nonresident	0.00	0	0	0	0	0	0.0	0.0	0.0	0.0	0.0	0.0		
Fortune Creek	Lincoln	1-112460-01	Total	1.00	2	0	0	0	0	0.0	0.0	0.0	0.0	0.0	0.0		
			Resident	1.00	2	0	0	0	0	0.0	0.0	0.0	0.0	0.0	0.0		
			Nonresident	0.00	0	0	0	0	0	0.0	0.0	0.0	0.0	0.0	0.0		
Fossil Lake	Carbon	5-227924-03	Total	4.00	0	0	0	0	1	8.0	0.0	0.0	0.0	0.0	8.0	0.0	
			Resident	0.00	0	0	0	0	0	0.0	0.0	0.0	0.0	0.0	0.0	0.0	
			Nonresident	4.00	0	0	0	0	1	8.0	0.0	0.0	0.0	0.0	8.0	0.0	



Montana Fish, Wildlife and Parks
 Angler Crowding Ratings Sorted Alphabetically

For The Summer Season
 May, 2001 Through September, 2001

Water Name	County	Water Code	Residency	Crowding Ratings					Avg Number of People Seen										
				Avg.	1's	2's	3's	4's	5's	Avg.	1's	2's	3's	4's	5's				
Four Horn Lake	Glacier	4-147400-03	Total	1.00	1	0	0	0	0	0	0	0	5.0	5.0	0.0	0.0	0.0	0.0	
			Resident	0.00	0	0	0	0	0	0	0	0	0	0	0.0	0.0	0.0	0.0	0.0
			Nonresident	1.00	1	0	0	0	0	0	0	0	0	0	5.0	5.0	0.0	0.0	0.0
Fourmile Creek	Meagher	4-172816-01	Total	2.00	1	0	1	0	0	0	0	0	10.5	1.0	0.0	20.0	0.0	0.0	0.0
			Resident	1.00	1	0	0	0	0	0	0	0	1.0	1.0	0.0	0.0	0.0	0.0	0.0
			Nonresident	3.00	0	0	1	0	0	0	0	0	20.0	0.0	0.0	20.0	0.0	0.0	0.0
Foy Lake	Flathead	1-076420-03	Total	2.54	11	5	4	2	6	6	6	9.8	7.0	5.2	2.0	10.0	24.0	24.0	
			Resident	2.52	11	5	3	2	6	6	10.0	7.0	5.2	1.0	10.0	24.0	24.0		
			Nonresident	3.00	0	0	1	0	0	0	0	5.0	0.0	0.0	5.0	0.0	0.0	0.0	
Fran Lake	Missoula	1-076435-03	Total	3.00	0	0	1	0	0	0	0	100.0	0.0	0.0	100.0	0.0	0.0	0.0	
			Resident	3.00	0	0	1	0	0	0	100.0	0.0	0.0	100.0	0.0	0.0	0.0		
			Nonresident	0.00	0	0	0	0	0	0	0.0	0.0	0.0	0.0	0.0	0.0	0.0		
Frank Lake	Lincoln	1-118340-03	Total	1.91	17	8	3	1	3	3	4.4	3.2	4.6	5.7	8.0	8.3	8.3		
			Resident	1.94	16	8	3	1	3	3	4.5	3.4	4.6	5.7	8.0	8.3			
			Nonresident	1.00	1	0	0	0	0	0	0.0	0.0	0.0	0.0	0.0	0.0			
Fred Burr Creek	Ravalli	2-032250-01	Total	1.00	1	0	0	0	0	0	4.0	4.0	0.0	0.0	0.0	0.0	0.0		
			Resident	1.00	1	0	0	0	0	0	4.0	4.0	0.0	0.0	0.0	0.0			
			Nonresident	0.00	0	0	0	0	0	0	0.0	0.0	0.0	0.0	0.0	0.0			
Fred Burr Lake	Granite	2-067885-20	Total	2.00	0	1	0	0	0	0	2.0	0.0	2.0	0.0	0.0	0.0	0.0		
			Resident	2.00	0	1	0	0	0	0	2.0	0.0	2.0	0.0	0.0	0.0			
			Nonresident	0.00	0	0	0	0	0	0	0.0	0.0	0.0	0.0	0.0	0.0			
Fred Burr Reservoir	Ravalli	2-037925-03	Total	4.00	0	0	0	1	0	0	5.0	0.0	0.0	0.0	5.0	0.0	0.0		
			Resident	4.00	0	0	0	1	0	0	5.0	0.0	0.0	0.0	5.0	0.0			
			Nonresident	0.00	0	0	0	0	0	0	0.0	0.0	0.0	0.0	0.0	0.0			
Freezeout Lake	Teton	4-147445-04	Total	1.00	2	0	0	0	0	0	3.0	3.0	0.0	0.0	0.0	0.0	0.0		
			Resident	1.00	1	0	0	0	0	0	3.0	3.0	0.0	0.0	0.0	0.0			
			Nonresident	1.00	1	0	0	0	0	0	3.0	3.0	0.0	0.0	0.0	0.0			



Montana Fish, Wildlife and Parks
 Angler Crowding Ratings Sorted Alphabetically
 For The Summer Season
 May, 2001 Through September, 2001

Water Name	County	Water Code	Residency	Crowding Ratings					Avg Number of People Seen						
				Avg.	1's	2's	3's	4's	5's	Avg.	1's	2's	3's	4's	5's
French Creek	Powell	2-062394-10	Total	1.00	1	0	0	0	0	0.0	0.0	0.0	0.0	0.0	0.0
			Resident	0.00	0	0	0	0	0	0.0	0.0	0.0	0.0	0.0	0.0
			Nonresident	1.00	1	0	0	0	0	0.0	0.0	0.0	0.0	0.0	0.0
French Gulch	Deer Lodge	3-022350-01	Total	1.00	1	0	0	0	0	0.0	0.0	0.0	0.0	0.0	0.0
			Resident	1.00	1	0	0	0	0	0.0	0.0	0.0	0.0	0.0	0.0
			Nonresident	0.00	0	0	0	0	0	0.0	0.0	0.0	0.0	0.0	0.0
Frenchtown Pond	Missoula	2-058824-03	Total	1.50	4	1	1	1	0	8.2	4.8	10.0	20.0	0.0	0.0
			Resident	1.50	4	1	1	1	0	8.2	4.8	10.0	20.0	0.0	0.0
			Nonresident	0.00	0	0	0	0	0	0.0	0.0	0.0	0.0	0.0	0.0
Frenchy Creek	Missoula	1-071580-01	Total	4.00	0	0	0	1	0	40.0	0.0	0.0	0.0	40.0	0.0
			Resident	4.00	0	0	0	1	0	40.0	0.0	0.0	0.0	40.0	0.0
			Nonresident	0.00	0	0	0	0	0	0.0	0.0	0.0	0.0	0.0	0.0
Fresno Reservoir	Hill	6-155240-05	Total	1.85	16	5	2	2	2	19.5	11.4	33.6	37.5	20.0	30.0
			Resident	1.88	15	5	2	2	2	20.1	12.0	33.6	37.5	20.0	30.0
			Nonresident	1.00	1	0	0	0	0	3.0	3.0	0.0	0.0	0.0	0.0
Fuse Lake	Granite	2-067904-03	Total	2.80	2	0	1	1	1	7.0	2.5	0.0	3.0	15.0	12.0
			Resident	2.80	2	0	1	1	1	7.0	2.5	0.0	3.0	15.0	12.0
			Nonresident	0.00	0	0	0	0	0	0.0	0.0	0.0	0.0	0.0	0.0
Gallatin River Drainage	Gallatin	3-092085-10	Total	1.00	3	0	0	0	0	1.7	1.7	0.0	0.0	0.0	0.0
			Resident	1.00	1	0	0	0	0	1.0	1.0	0.0	0.0	0.0	0.0
			Nonresident	1.00	2	0	0	0	0	2.0	2.0	0.0	0.0	0.0	0.0
Gallatin River Drainage	Gallatin	3-098065-20	Total	1.00	3	0	0	0	0	1.7	1.7	0.0	0.0	0.0	0.0
			Resident	1.00	1	0	0	0	0	0.0	0.0	0.0	0.0	0.0	0.0
			Nonresident	1.00	2	0	0	0	0	2.5	2.5	0.0	0.0	0.0	0.0
Gallatin River Sec 01	Gallatin	3-092090-01	Total	1.84	17	8	4	1	2	6.1	2.1	2.9	6.0	4.0	54.0
			Resident	2.00	9	7	4	1	1	3.2	1.7	2.9	6.0	4.0	8.0
			Nonresident	1.50	8	1	0	0	1	12.3	2.5	3.0	0.0	0.0	100.0



Montana Fish, Wildlife and Parks
 Angler Crowding Ratings Sorted Alphabetically
 For The Summer Season
 May, 2001 Through September, 2001

Water Name	County	Water Code	Residency	Crowding Ratings					Avg Number of People Seen						
				Avg.	1's	2's	3's	4's	5's	Avg.	1's	2's	3's	4's	5's
Gallatin River Sec 02	Gallatin	3-096878-01	Total	2.14	106	59	48	22	16	7.5	2.4	4.9	10.3	22.7	21.6
			Resident	2.29	66	34	36	18	14	7.8	2.2	5.0	9.0	23.6	17.9
			Nonresident	1.83	40	25	12	4	2	6.9	2.8	4.8	14.2	19.0	47.5
Gallatin River Sec 03	Gallatin	3-096916-01	Total	2.02	84	41	34	16	7	9.4	5.1	7.0	16.0	22.4	12.0
			Resident	2.24	25	22	13	7	5	7.2	2.0	6.5	14.1	9.9	14.8
			Nonresident	1.87	59	19	21	9	2	10.8	6.5	7.6	17.1	32.1	5.0
Garden Gulch	Gallatin	3-092146-10	Total	2.00	0	1	0	0	0	6.0	0.0	6.0	0.0	0.0	0.0
			Resident	0.00	0	0	0	0	0	0.0	0.0	0.0	0.0	0.0	0.0
			Nonresident	2.00	0	1	0	0	0	6.0	0.0	6.0	0.0	0.0	0.0
Gardner Reservoir	Carter	7-121310-07	Total	1.00	2	0	0	0	0	0.0	0.0	0.0	0.0	0.0	0.0
			Resident	1.00	2	0	0	0	0	0.0	0.0	0.0	0.0	0.0	0.0
			Nonresident	0.00	0	0	0	0	0	0.0	0.0	0.0	0.0	0.0	0.0
Garnier Creek	Flathead	1-071640-10	Total	1.00	1	0	0	0	0	1.0	1.0	0.0	0.0	0.0	0.0
			Resident	0.00	0	0	0	0	0	0.0	0.0	0.0	0.0	0.0	0.0
			Nonresident	1.00	1	0	0	0	0	1.0	1.0	0.0	0.0	0.0	0.0
Gartside Lake	Richland	7-213250-07	Total	2.50	1	1	1	1	0	28.8	5.0	10.0	70.0	30.0	0.0
			Resident	2.50	1	1	1	1	0	28.8	5.0	10.0	70.0	30.0	0.0
			Nonresident	0.00	0	0	0	0	0	0.0	0.0	0.0	0.0	0.0	0.0
Geiger Lake, Lower	Lincoln	1-119080-20	Total	1.00	1	0	0	0	0	3.0	3.0	0.0	0.0	0.0	0.0
			Resident	0.00	0	0	0	0	0	0.0	0.0	0.0	0.0	0.0	0.0
			Nonresident	1.00	1	0	0	0	0	3.0	3.0	0.0	0.0	0.0	0.0
Georgetown Lake	Granite/Deer Lodge	2-067961-05	Total	2.34	71	45	53	23	14	20.2	17.8	17.5	22.4	17.0	37.4
			Resident	2.47	51	35	51	21	13	20.8	17.4	18.0	22.6	18.7	38.8
			Nonresident	1.69	20	10	2	2	1	16.9	18.9	15.8	17.5	0.0	20.0
German Gulch	Silver Bow	3-062470-01	Total	5.00	0	0	0	0	1	10.0	0.0	0.0	0.0	0.0	10.0
			Resident	5.00	0	0	0	0	1	10.0	0.0	0.0	0.0	0.0	10.0
			Nonresident	0.00	0	0	0	0	0	0.0	0.0	0.0	0.0	0.0	0.0



Montana Fish, Wildlife and Parks
 Angler Crowding Ratings Sorted Alphabetically

For The Summer Season

May, 2001 Through September, 2001

Water Name	County	Water Code	Residency	Crowding Ratings					Avg Number of People Seen										
				Avg.	1's	2's	3's	4's	5's	Avg.	1's	2's	3's	4's	5's				
Gertrude Lake	Carbon	5-227966-03	Total	2.00	0	1	0	0	0	0	0	0	7.0	0.0	7.0	0.0	0.0	0.0	
			Resident	2.00	0	1	0	0	0	0	0	0	0	7.0	0.0	7.0	0.0	0.0	0.0
			Nonresident	0.00	0	0	0	0	0	0	0	0	0	0.0	0.0	0.0	0.0	0.0	0.0
Geyser Creek	Judith Basin	4-161600-02	Total	1.00	1	0	0	0	0	0	0	0	0.0	0.0	0.0	0.0	0.0	0.0	0.0
			Resident	1.00	1	0	0	0	0	0	0	0	0.0	0.0	0.0	0.0	0.0	0.0	0.0
			Nonresident	0.00	0	0	0	0	0	0	0	0	0.0	0.0	0.0	0.0	0.0	0.0	0.0
Gibson Reservoir	Garfield	7-187720-08	Total	1.00	1	0	0	0	0	0	0	2.0	2.0	0.0	0.0	0.0	0.0	0.0	0.0
			Resident	1.00	1	0	0	0	0	0	0	2.0	2.0	0.0	0.0	0.0	0.0	0.0	0.0
			Nonresident	0.00	0	0	0	0	0	0	0	0.0	0.0	0.0	0.0	0.0	0.0	0.0	0.0
Gibson Reservoir	Lewis & Clark/Teton	4-207350-05	Total	1.79	6	5	3	0	0	0	6.6	3.0	10.8	6.7	0.0	0.0	0.0	0.0	
			Resident	1.63	4	3	1	0	0	7.1	4.3	11.3	6.0	0.0	0.0	0.0			
			Nonresident	2.00	2	2	2	0	0	5.8	0.5	10.0	7.0	0.0	0.0				
Glacier Lake	Missoula	2-067999-20	Total	3.50	0	1	0	0	1	17.5	0.0	10.0	0.0	0.0	0.0	25.0			
			Resident	3.50	0	1	0	0	1	17.5	0.0	10.0	0.0	0.0	0.0	25.0			
			Nonresident	0.00	0	0	0	0	0	0.0	0.0	0.0	0.0	0.0	0.0				
Glacier Lake	Missoula	1-076500-03	Total	1.25	7	0	1	0	0	6.0	5.4	0.0	10.0	0.0	0.0				
			Resident	1.40	4	0	1	0	0	5.4	4.3	0.0	10.0	0.0	0.0				
			Nonresident	1.00	3	0	0	0	0	7.0	7.0	0.0	0.0	0.0	0.0				
Glacier Lake	Park	5-227978-20	Total	2.00	1	0	1	0	0	9.0	3.0	0.0	15.0	0.0	0.0				
			Resident	2.00	1	0	1	0	0	9.0	3.0	0.0	15.0	0.0	0.0				
			Nonresident	0.00	0	0	0	0	0	0.0	0.0	0.0	0.0	0.0	0.0				
Glacier Lake	Carbon	5-227980-03	Total	1.65	10	5	1	0	1	5.8	4.9	6.6	11.0	0.0	5.0				
			Resident	1.69	8	3	1	0	1	4.8	4.6	3.3	11.0	0.0	5.0				
			Nonresident	1.50	2	2	0	0	0	8.8	6.0	11.5	0.0	0.0	0.0				
Gladowski Reservoir	Richland	6-165240-08	Total	1.00	1	0	0	0	0	100.0	100.0	0.0	0.0	0.0	0.0				
			Resident	1.00	1	0	0	0	0	100.0	100.0	0.0	0.0	0.0	0.0				
			Nonresident	0.00	0	0	0	0	0	0.0	0.0	0.0	0.0	0.0	0.0				



Montana Fish, Wildlife and Parks
 Angler Crowding Ratings Sorted Alphabetically
 For The Summer Season
 May, 2001 Through September, 2001

Water Name	County	Water Code	Residency	Crowding Ratings					Avg Number of People Seen											
				Avg.	1's	2's	3's	4's	5's	Avg.	1's	2's	3's	4's	5's					
Glasgow Air Force Base Pond	Valley	6-155340-07	Total	1.50	2	2	0	0	0	0	0	0	3.3	1.5	5.0	0.0	0.0	0.0		
			Resident	1.50	2	2	0	0	0	0	0	0	0	0	3.3	1.5	5.0	0.0	0.0	0.0
			Nonresident	0.00	0	0	0	0	0	0	0	0	0	0	0.0	0.0	0.0	0.0	0.0	0.0
Gleason Lake	Ravalli	2-037975-03	Total	1.00	1	0	0	0	0	0	0	0	0.0	0.0	0.0	0.0	0.0	0.0	0.0	
			Resident	1.00	1	0	0	0	0	0	0	0	0	0.0	0.0	0.0	0.0	0.0	0.0	0.0
			Nonresident	0.00	0	0	0	0	0	0	0	0	0	0.0	0.0	0.0	0.0	0.0	0.0	0.0
Glen Lake	Gallatin	3-098070-07	Total	1.44	7	0	2	0	0	0	0	0	5.9	3.3	0.0	15.0	0.0	0.0	0.0	
			Resident	1.50	6	0	2	0	0	0	0	0	6.4	3.5	0.0	15.0	0.0	0.0	0.0	0.0
			Nonresident	1.00	1	0	0	0	0	0	0	0	2.0	2.0	0.0	0.0	0.0	0.0	0.0	0.0
Glen Lake	Lincoln	1-118380-03	Total	3.33	0	0	2	1	0	0	0	20.0	0.0	0.0	15.0	30.0	0.0	0.0	0.0	
			Resident	3.33	0	0	2	1	0	0	0	20.0	0.0	0.0	15.0	30.0	0.0	0.0	0.0	0.0
			Nonresident	0.00	0	0	0	0	0	0	0	0.0	0.0	0.0	0.0	0.0	0.0	0.0	0.0	0.0
Globe Lake	Madison	3-108710-03	Total	1.00	1	0	0	0	0	0	0	0.0	0.0	0.0	0.0	0.0	0.0	0.0	0.0	
			Resident	1.00	1	0	0	0	0	0	0	0.0	0.0	0.0	0.0	0.0	0.0	0.0	0.0	0.0
			Nonresident	0.00	0	0	0	0	0	0	0	0.0	0.0	0.0	0.0	0.0	0.0	0.0	0.0	0.0
Gnome Lake	Madison	3-137635-03	Total	1.00	1	0	0	0	0	0	0	0.0	0.0	0.0	0.0	0.0	0.0	0.0	0.0	
			Resident	1.00	1	0	0	0	0	0	0	0.0	0.0	0.0	0.0	0.0	0.0	0.0	0.0	0.0
			Nonresident	0.00	0	0	0	0	0	0	0	0.0	0.0	0.0	0.0	0.0	0.0	0.0	0.0	0.0
Gold Creek	Ravalli	2-032350-01	Total	1.67	2	0	1	0	0	0	0	5.3	5.0	0.0	6.0	0.0	0.0	0.0	0.0	
			Resident	1.67	2	0	1	0	0	0	0	5.3	5.0	0.0	6.0	0.0	0.0	0.0	0.0	0.0
			Nonresident	0.00	0	0	0	0	0	0	0	0.0	0.0	0.0	0.0	0.0	0.0	0.0	0.0	0.0
Gold Creek	Missoula	2-042610-01	Total	1.33	2	1	0	0	0	0	0	1.3	1.0	2.0	0.0	0.0	0.0	0.0	0.0	
			Resident	2.00	0	1	0	0	0	0	0	2.0	0.0	2.0	0.0	0.0	0.0	0.0	0.0	0.0
			Nonresident	1.00	2	0	0	0	0	0	0	1.0	1.0	0.0	0.0	0.0	0.0	0.0	0.0	0.0
Gold Creek	Lake/Missoula	1-071740-10	Total	2.33	2	0	0	0	0	1	2.7	1.0	0.0	0.0	0.0	0.0	0.0	6.0	6.0	
			Resident	2.33	2	0	0	0	0	1	2.7	1.0	0.0	0.0	0.0	0.0	0.0	6.0	6.0	
			Nonresident	0.00	0	0	0	0	0	0	0.0	0.0	0.0	0.0	0.0	0.0	0.0	0.0	0.0	



Montana Fish, Wildlife and Parks
 Angler Crowding Ratings Sorted Alphabetically
 For The Summer Season
 May, 2001 Through September, 2001

Water Name	County	Water Code	Residency	Crowding Ratings					Avg Number of People Seen								
				Avg.	1's	2's	3's	4's	5's	Avg.	1's	2's	3's	4's	5's		
Gold Creek	Lincoln	1-112640-10	Total	2.00	0	1	0	0	0	0	0.0	6.0	0.0	0.0	0.0	0.0	
			Resident	2.00	0	1	0	0	0	0	0	0.0	6.0	0.0	0.0	0.0	0.0
			Nonresident	0.00	0	0	0	0	0	0	0	0.0	0.0	0.0	0.0	0.0	0.0
Golden Lake	Carbon	5-227987-03	Total	1.00	1	0	0	0	0	0	0.0	0.0	0.0	0.0	0.0	0.0	
			Resident	1.00	1	0	0	0	0	0	0	0.0	0.0	0.0	0.0	0.0	
			Nonresident	0.00	0	0	0	0	0	0	0	0.0	0.0	0.0	0.0	0.0	0.0
Golden Trout Lake #1	Gallatin	3-098094-03	Total	2.00	1	0	1	0	0	0	2.5	0.0	0.0	5.0	0.0	0.0	
			Resident	2.00	1	0	1	0	0	0	0	2.5	0.0	0.0	5.0	0.0	0.0
			Nonresident	0.00	0	0	0	0	0	0	0	0.0	0.0	0.0	0.0	0.0	0.0
Golden Trout Lake #2	Gallatin	3-098095-03	Total	3.00	0	0	1	0	0	0	5.0	0.0	0.0	5.0	0.0	0.0	
			Resident	3.00	0	0	1	0	0	0	0	5.0	0.0	0.0	5.0	0.0	0.0
			Nonresident	0.00	0	0	0	0	0	0	0	0.0	0.0	0.0	0.0	0.0	0.0
Golden Trout Lake #3	Gallatin	3-098096-03	Total	3.00	0	0	1	0	0	0	5.0	0.0	0.0	5.0	0.0	0.0	
			Resident	3.00	0	0	1	0	0	0	0	5.0	0.0	0.0	5.0	0.0	0.0
			Nonresident	0.00	0	0	0	0	0	0	0	0.0	0.0	0.0	0.0	0.0	0.0
Golden Trout Lake #4	Gallatin	3-098097-03	Total	3.00	0	0	1	0	0	0	5.0	0.0	0.0	5.0	0.0	0.0	
			Resident	3.00	0	0	1	0	0	0	0	5.0	0.0	0.0	5.0	0.0	0.0
			Nonresident	0.00	0	0	0	0	0	0	0	0.0	0.0	0.0	0.0	0.0	0.0
Golden Trout Lake #5	Gallatin	3-098098-03	Total	3.00	0	0	1	0	0	0	5.0	0.0	0.0	5.0	0.0	0.0	
			Resident	3.00	0	0	1	0	0	0	0	5.0	0.0	0.0	5.0	0.0	0.0
			Nonresident	0.00	0	0	0	0	0	0	0	0.0	0.0	0.0	0.0	0.0	0.0
Good Creek	Flathead/Lincoln	1-071760-01	Total	1.00	2	0	0	0	0	0	1.0	1.0	0.0	0.0	0.0	0.0	
			Resident	1.00	2	0	0	0	0	0	0	1.0	1.0	0.0	0.0	0.0	0.0
			Nonresident	0.00	0	0	0	0	0	0	0	0.0	0.0	0.0	0.0	0.0	0.0
Good Creek	Lincoln	1-112660-01	Total	1.00	1	0	0	0	0	0	0.0	0.0	0.0	0.0	0.0	0.0	
			Resident	1.00	1	0	0	0	0	0	0	0.0	0.0	0.0	0.0	0.0	0.0
			Nonresident	0.00	0	0	0	0	0	0	0	0.0	0.0	0.0	0.0	0.0	0.0



Montana Fish, Wildlife and Parks
 Angler Crowding Ratings Sorted Alphabetically

For The Summer Season
 May, 2001 Through September, 2001

Water Name	County	Water Code	Residency	Crowding Ratings					Avg Number of People Seen																			
				Avg.	1's	2's	3's	4's	5's	Avg.	1's	2's	3's	4's	5's													
Goose Lake	Sheridan	6-165247-20	Total	2.00	0	1	0	0	0	0	0	0	0	0	0	0	0	0	0	0	0	0	0	0	0			
			Resident	2.00	0	1	0	0	0	0	0	0	0	0	0	0	0	0	0	0	0	0	0	0	0	0	0	
			Nonresident	0.00	0	0	0	0	0	0	0	0	0	0	0	0	0	0	0	0	0	0	0	0	0	0	0	0
Goose Lake	Glacier	4-191130-03	Total	2.88	2	0	0	3	3	0	0	0	0	0	0	0	0	0	0	0	0	0	0	0	0	0	0	
			Resident	2.88	2	0	0	3	3	0	0	0	0	0	0	0	0	0	0	0	0	0	0	0	0	0	0	0
			Nonresident	0.00	0	0	0	0	0	0	0	0	0	0	0	0	0	0	0	0	0	0	0	0	0	0	0	0
Goose Lake	Park	5-227994-03	Total	2.00	1	0	0	1	0	0	0	0	0	0	0	0	0	0	0	0	0	0	0	0	0	0	0	
			Resident	2.00	1	0	0	1	0	0	0	0	0	0	0	0	0	0	0	0	0	0	0	0	0	0	0	0
			Nonresident	0.00	0	0	0	0	0	0	0	0	0	0	0	0	0	0	0	0	0	0	0	0	0	0	0	0
Gorge Lake	Beaverhead	3-027915-03	Total	1.00	2	0	0	0	0	0	0	0	0	0	0	0	0	0	0	0	0	0	0	0	0	0	0	
			Resident	1.00	2	0	0	0	0	0	0	0	0	0	0	0	0	0	0	0	0	0	0	0	0	0	0	0
			Nonresident	0.00	0	0	0	0	0	0	0	0	0	0	0	0	0	0	0	0	0	0	0	0	0	0	0	0
Grace Lake	Meagher	4-178985-03	Total	1.50	1	1	0	0	0	0	0	0	0	0	0	0	0	0	0	0	0	0	0	0	0	0	0	
			Resident	1.50	1	1	0	0	0	0	0	0	0	0	0	0	0	0	0	0	0	0	0	0	0	0	0	0
			Nonresident	0.00	0	0	0	0	0	0	0	0	0	0	0	0	0	0	0	0	0	0	0	0	0	0	0	0
Granite Creek	Madison	3-013080-01	Total	1.00	2	0	0	0	0	0	0	0	0	0	0	0	0	0	0	0	0	0	0	0	0	0	0	
			Resident	1.00	2	0	0	0	0	0	0	0	0	0	0	0	0	0	0	0	0	0	0	0	0	0	0	0
			Nonresident	0.00	0	0	0	0	0	0	0	0	0	0	0	0	0	0	0	0	0	0	0	0	0	0	0	0
Granite Creek	Lincoln	1-112700-01	Total	1.00	1	0	0	0	0	0	0	0	0	0	0	0	0	0	0	0	0	0	0	0	0	0	0	
			Resident	1.00	1	0	0	0	0	0	0	0	0	0	0	0	0	0	0	0	0	0	0	0	0	0	0	0
			Nonresident	0.00	0	0	0	0	0	0	0	0	0	0	0	0	0	0	0	0	0	0	0	0	0	0	0	0
Granite Lake	Lincoln	1-118400-03	Total	3.00	0	0	0	1	0	0	0	0	0	0	0	0	0	0	0	0	0	0	0	0	0	0	0	
			Resident	3.00	0	0	0	1	0	0	0	0	0	0	0	0	0	0	0	0	0	0	0	0	0	0	0	
			Nonresident	0.00	0	0	0	0	0	0	0	0	0	0	0	0	0	0	0	0	0	0	0	0	0	0	0	0
Granite Lake	Carbon	5-228010-03	Total	1.00	1	0	0	0	0	0	0	0	0	0	0	0	0	0	0	0	0	0	0	0	0	0	0	
			Resident	1.00	1	0	0	0	0	0	0	0	0	0	0	0	0	0	0	0	0	0	0	0	0	0	0	0
			Nonresident	0.00	0	0	0	0	0	0	0	0	0	0	0	0	0	0	0	0	0	0	0	0	0	0	0	0



Montana Fish, Wildlife and Parks
 Angler Crowding Ratings Sorted Alphabetically
 For The Summer Season
 May, 2001 Through September, 2001

Water Name	County	Water Code	Residency	Crowding Ratings					Avg Number of People Seen					
				Avg.	1's	2's	3's	4's	5's	Avg.	1's	2's	3's	4's
Grant Creek	Missoula	2-062698-01	Total	1.00	1	0	0	0	0	0.0	0.0	0.0	0.0	0.0
			Resident	1.00	1	0	0	0	0	0.0	0.0	0.0	0.0	0.0
			Nonresident	0.00	0	0	0	0	0	0.0	0.0	0.0	0.0	0.0
Grasshopper Creek	Beaverhead	3-013100-01	Total	1.00	7	0	0	0	0	0.4	0.4	0.0	0.0	0.0
			Resident	1.00	6	0	0	0	0	0.5	0.5	0.0	0.0	0.0
			Nonresident	1.00	1	0	0	0	0	0.0	0.0	0.0	0.0	0.0
Grasshopper Reservoir	Blaine	6-155380-07	Total	2.33	2	0	0	0	1	0.0	0.0	0.0	0.0	0.0
			Resident	2.33	2	0	0	0	1	0.0	0.0	0.0	0.0	0.0
			Nonresident	0.00	0	0	0	0	0	0.0	0.0	0.0	0.0	0.0
Grave Creek	Lincoln	1-112720-01	Total	1.25	3	1	0	0	0	2.0	1.0	5.0	0.0	0.0
			Resident	1.33	2	1	0	0	0	1.7	0.0	5.0	0.0	0.0
			Nonresident	1.00	1	0	0	0	0	3.0	3.0	0.0	0.0	0.0
Graves Creek	Sanders	1-053184-01	Total	2.00	0	1	0	0	0	1.0	0.0	1.0	0.0	0.0
			Resident	2.00	0	1	0	0	0	1.0	0.0	1.0	0.0	0.0
			Nonresident	0.00	0	0	0	0	0	0.0	0.0	0.0	0.0	0.0
Graves Creek	Flathead	1-083100-01	Total	1.33	2	1	0	0	0	3.0	2.5	4.0	0.0	0.0
			Resident	1.00	2	0	0	0	0	2.5	2.5	0.0	0.0	0.0
			Nonresident	2.00	0	1	0	0	0	4.0	0.0	4.0	0.0	0.0
Gravey Creek	Lincoln	1-112740-10	Total	3.00	1	0	0	0	1	1.5	3.0	0.0	0.0	0.0
			Resident	5.00	0	0	0	0	1	0.0	0.0	0.0	0.0	0.0
			Nonresident	1.00	1	0	0	0	0	3.0	3.0	0.0	0.0	0.0
Grayling Creek	Gallatin	3-132440-01	Total	1.00	4	0	0	0	0	0.8	0.8	0.0	0.0	0.0
			Resident	1.00	1	0	0	0	0	0.0	0.0	0.0	0.0	0.0
			Nonresident	1.00	3	0	0	0	0	1.0	1.0	0.0	0.0	0.0
Grayling Lake	Beaverhead	3-027975-03	Total	1.00	1	0	0	0	0	0.0	0.0	0.0	0.0	0.0
			Resident	1.00	1	0	0	0	0	0.0	0.0	0.0	0.0	0.0
			Nonresident	0.00	0	0	0	0	0	0.0	0.0	0.0	0.0	0.0



Montana Fish, Wildlife and Parks
 Angler Crowding Ratings Sorted Alphabetically

For The Summer Season
 May, 2001 Through September, 2001

Water Name	County	Water Code	Residency	Crowding Ratings					Avg Number of People Seen						
				Avg.	1's	2's	3's	4's	5's	Avg.	1's	2's	3's	4's	5's
Grebe Reservoir #2	Rosebud	7-165305-07	Total	1.00	1	0	0	0	0	0.0	0.0	0.0	0.0	0.0	0.0
			Resident	1.00	1	0	0	0	0	0.0	0.0	0.0	0.0	0.0	0.0
			Nonresident	0.00	0	0	0	0	0	0.0	0.0	0.0	0.0	0.0	0.0
Green Creek	Lincoln	1-112760-10	Total	1.00	1	0	0	0	0	0.0	0.0	0.0	0.0	0.0	0.0
			Resident	1.00	1	0	0	0	0	0.0	0.0	0.0	0.0	0.0	0.0
			Nonresident	0.00	0	0	0	0	0	0.0	0.0	0.0	0.0	0.0	0.0
Green Fork Creek	Lewis & Clark	4-202550-01	Total	1.00	1	0	0	0	0	0.0	0.0	0.0	0.0	0.0	0.0
			Resident	1.00	1	0	0	0	0	0.0	0.0	0.0	0.0	0.0	0.0
			Nonresident	0.00	0	0	0	0	0	0.0	0.0	0.0	0.0	0.0	0.0
Green Gulch	Teton	4-142240-19	Total	1.00	1	0	0	0	0	0.0	0.0	0.0	0.0	0.0	0.0
			Resident	1.00	1	0	0	0	0	0.0	0.0	0.0	0.0	0.0	0.0
			Nonresident	0.00	0	0	0	0	0	0.0	0.0	0.0	0.0	0.0	0.0
Green Lake	Park	5-228036-03	Total	1.00	1	0	0	0	0	2.0	2.0	0.0	0.0	0.0	0.0
			Resident	0.00	0	0	0	0	0	0.0	0.0	0.0	0.0	0.0	0.0
			Nonresident	1.00	1	0	0	0	0	2.0	2.0	0.0	0.0	0.0	0.0
Green Timber Lake	Lewis & Clark	4-207400-03	Total	1.00	2	0	0	0	0	4.5	4.5	0.0	0.0	0.0	0.0
			Resident	1.00	2	0	0	0	0	4.5	4.5	0.0	0.0	0.0	0.0
			Nonresident	0.00	0	0	0	0	0	0.0	0.0	0.0	0.0	0.0	0.0
Greenough Lake	Carbon	5-228045-03	Total	2.29	2	7	4	1	0	13.9	2.5	10.0	17.5	50.0	0.0
			Resident	2.29	2	7	4	1	0	13.9	2.5	10.0	17.5	50.0	0.0
			Nonresident	0.00	0	0	0	0	0	0.0	0.0	0.0	0.0	0.0	0.0
Greyson Creek	Broadwater	3-173216-01	Total	1.00	1	0	0	0	0	1.0	1.0	0.0	0.0	0.0	0.0
			Resident	1.00	1	0	0	0	0	1.0	1.0	0.0	0.0	0.0	0.0
			Nonresident	0.00	0	0	0	0	0	0.0	0.0	0.0	0.0	0.0	0.0
Groom Creek	Lake	1-071820-01	Total	1.00	1	0	0	0	0	0.0	0.0	0.0	0.0	0.0	0.0
			Resident	1.00	1	0	0	0	0	0.0	0.0	0.0	0.0	0.0	0.0
			Nonresident	0.00	0	0	0	0	0	0.0	0.0	0.0	0.0	0.0	0.0



Montana Fish, Wildlife and Parks
 Angler Crowding Ratings Sorted Alphabetically
 For The Summer Season
 May, 2001 Through September, 2001

Water Name	County	Water Code	Residency	Crowding Ratings					Avg Number of People Seen						
				Avg.	1's	2's	3's	4's	5's	Avg.	1's	2's	3's	4's	5's
Haggin Lake	Deer Lodge	2-068170-03	Total	1.00	2	0	0	0	0	0.0	0.0	0.0	0.0	0.0	0.0
			Resident	1.00	2	0	0	0	0	0.0	0.0	0.0	0.0	0.0	0.0
			Nonresident	0.00	0	0	0	0	0	0.0	0.0	0.0	0.0	0.0	0.0
Half Moon Creek	Fergus	4-182940-01	Total	1.00	1	0	0	0	0	0.0	0.0	0.0	0.0	0.0	0.0
			Resident	1.00	1	0	0	0	0	0.0	0.0	0.0	0.0	0.0	0.0
			Nonresident	0.00	0	0	0	0	0	0.0	0.0	0.0	0.0	0.0	0.0
Half Moon Lake	Flathead	1-088700-03	Total	1.50	1	1	0	0	0	1.5	2.0	1.0	0.0	0.0	0.0
			Resident	1.50	1	1	0	0	0	1.5	2.0	1.0	0.0	0.0	0.0
			Nonresident	0.00	0	0	0	0	0	0.0	0.0	0.0	0.0	0.0	0.0
Halfway Creek	Jefferson	3-103200-01	Total	1.00	1	0	0	0	0	0.0	0.0	0.0	0.0	0.0	0.0
			Resident	1.00	1	0	0	0	0	0.0	0.0	0.0	0.0	0.0	0.0
			Nonresident	0.00	0	0	0	0	0	0.0	0.0	0.0	0.0	0.0	0.0
Hamby Lake	Beaverhead	3-028075-03	Total	1.00	1	0	0	0	0	0.0	0.0	0.0	0.0	0.0	0.0
			Resident	1.00	1	0	0	0	0	0.0	0.0	0.0	0.0	0.0	0.0
			Nonresident	0.00	0	0	0	0	0	0.0	0.0	0.0	0.0	0.0	0.0
Handkerchief Lake	Flathead	1-088740-03	Total	1.36	9	1	0	1	0	1.7	1.1	4.0	0.0	5.0	0.0
			Resident	1.44	7	1	0	1	0	1.8	1.0	4.0	0.0	5.0	0.0
			Nonresident	1.00	2	0	0	0	0	1.5	1.5	0.0	0.0	0.0	0.0
Hanni's Pond	Carbon	5-228053-08	Total	1.00	1	0	0	0	0	0.0	0.0	0.0	0.0	0.0	0.0
			Resident	1.00	1	0	0	0	0	0.0	0.0	0.0	0.0	0.0	0.0
			Nonresident	0.00	0	0	0	0	0	0.0	0.0	0.0	0.0	0.0	0.0
Hannon Gulch Rearing Pond	Lewis & Clark	4-207450-30	Total	1.00	1	0	0	0	0	4.0	4.0	0.0	0.0	0.0	0.0
			Resident	1.00	1	0	0	0	0	4.0	4.0	0.0	0.0	0.0	0.0
			Nonresident	0.00	0	0	0	0	0	0.0	0.0	0.0	0.0	0.0	0.0
Hanson Creek Reservoir	Fergus	4-165535-07	Total	2.50	5	1	2	3	1	8.8	4.4	10.0	17.5	9.3	10.0
			Resident	2.64	4	1	2	3	1	9.3	4.8	10.0	17.5	9.3	10.0
			Nonresident	1.00	1	0	0	0	0	3.0	3.0	0.0	0.0	0.0	0.0



Montana Fish, Wildlife and Parks
 Angler Crowding Ratings Sorted Alphabetically
 For The Summer Season
 May, 2001 Through September, 2001

Water Name	County	Water Code	Residency	Crowding Ratings					Avg Number of People Seen						
				Avg.	1's	2's	3's	4's	5's	Avg.	1's	2's	3's	4's	5's
Harkness Lake	Beaverhead	3-018900-03	Total	1.00	1	0	0	0	0	4.0	4.0	0.0	0.0	0.0	0.0
			Resident	1.00	1	0	0	0	0	4.0	4.0	0.0	0.0	0.0	0.0
			Nonresident	0.00	0	0	0	0	0	0.0	0.0	0.0	0.0	0.0	0.0
Harpers Lake	Missoula	2-046660-03	Total	2.37	6	8	1	0	4	9.7	7.3	13.3	20.0	0.0	3.8
			Resident	2.37	6	8	1	0	4	9.7	7.3	13.3	20.0	0.0	3.8
			Nonresident	0.00	0	0	0	0	0	0.0	0.0	0.0	0.0	0.0	0.0
Harse Reservoir	Wibaux	7-121450-08	Total	1.00	1	0	0	0	0	2.0	2.0	0.0	0.0	0.0	0.0
			Resident	1.00	1	0	0	0	0	2.0	2.0	0.0	0.0	0.0	0.0
			Nonresident	0.00	0	0	0	0	0	0.0	0.0	0.0	0.0	0.0	0.0
Hart Lake	Flathead	1-088760-20	Total	2.33	0	2	1	0	0	8.0	0.0	8.5	7.0	0.0	0.0
			Resident	2.33	0	2	1	0	0	8.0	0.0	8.5	7.0	0.0	0.0
			Nonresident	0.00	0	0	0	0	0	0.0	0.0	0.0	0.0	0.0	0.0
Harvey Creek	Granite	2-062945-01	Total	1.00	1	0	0	0	0	0.0	0.0	0.0	0.0	0.0	0.0
			Resident	1.00	1	0	0	0	0	0.0	0.0	0.0	0.0	0.0	0.0
			Nonresident	0.00	0	0	0	0	0	0.0	0.0	0.0	0.0	0.0	0.0
Haughian Pike Pond	Custer	7-213572-08	Total	1.00	1	0	0	0	0	8.0	8.0	0.0	0.0	0.0	0.0
			Resident	1.00	1	0	0	0	0	8.0	8.0	0.0	0.0	0.0	0.0
			Nonresident	0.00	0	0	0	0	0	0.0	0.0	0.0	0.0	0.0	0.0
Haughian Reservoir	Custer	7-213568-08	Total	1.00	1	0	0	0	0	0.0	0.0	0.0	0.0	0.0	0.0
			Resident	1.00	1	0	0	0	0	0.0	0.0	0.0	0.0	0.0	0.0
			Nonresident	0.00	0	0	0	0	0	0.0	0.0	0.0	0.0	0.0	0.0
Haughian Reservoir	Custer	7-213569-08	Total	2.00	0	1	0	0	0	6.0	0.0	6.0	0.0	0.0	0.0
			Resident	2.00	0	1	0	0	0	6.0	0.0	6.0	0.0	0.0	0.0
			Nonresident	0.00	0	0	0	0	0	0.0	0.0	0.0	0.0	0.0	0.0
Haughian Reservoir	Custer	7-213580-07	Total	1.00	1	0	0	0	0	2.0	2.0	0.0	0.0	0.0	0.0
			Resident	1.00	1	0	0	0	0	2.0	2.0	0.0	0.0	0.0	0.0
			Nonresident	0.00	0	0	0	0	0	0.0	0.0	0.0	0.0	0.0	0.0



Montana Fish, Wildlife and Parks
 Angler Crowding Ratings Sorted Alphabetically
 For The Summer Season
 May, 2001 Through September, 2001

Water Name	County	Water Code	Residency	Crowding Ratings					Avg Number of People Seen									
				1's	2's	3's	4's	5's	Avg.	1's	2's	3's	4's	5's				
Haughian Reservoir #1	Custer	7-213570-07	Total	1	0	0	0	0	0	0	0	0	6.0	6.0	0.0	0.0	0.0	
			Resident	1	0	0	0	0	0	0	0	0	0	6.0	6.0	0.0	0.0	0.0
			Nonresident	0	0	0	0	0	0	0	0	0	0	0.0	0.0	0.0	0.0	0.0
Hauser Lake	Lewis & Clark	4-179056-05	Total	2.48	61	51	45	29	19	19	21.6	11.5	22.5	27.5	28.2	27.1	27.1	
			Resident	2.53	54	50	41	29	19	22.0	12.1	22.4	27.8	28.2	27.1	27.1		
			Nonresident	1.75	7	1	4	0	0	14.9	7.0	30.0	25.0	0.0	0.0	0.0		
Hay Creek	Meagher	3-173408-01	Total	1.33	2	1	0	0	0	0	1.7	2.5	0.0	0.0	0.0	0.0	0.0	
			Resident	1.33	2	1	0	0	0	1.7	2.5	0.0	0.0	0.0	0.0	0.0		
			Nonresident	0.00	0	0	0	0	0	0.0	0.0	0.0	0.0	0.0	0.0	0.0		
Haypress Lake	Madison	3-137680-03	Total	1.00	2	0	0	0	0	0	1.0	1.0	0.0	0.0	0.0	0.0	0.0	
			Resident	1.00	1	0	0	0	0	1.0	1.0	0.0	0.0	0.0	0.0	0.0		
			Nonresident	1.00	1	0	0	0	0	1.0	1.0	0.0	0.0	0.0	0.0	0.0		
Heart Lake	Beaverhead	3-028100-03	Total	1.00	1	0	0	0	0	0	6.0	6.0	0.0	0.0	0.0	0.0	0.0	
			Resident	1.00	1	0	0	0	0	6.0	6.0	0.0	0.0	0.0	0.0	0.0		
			Nonresident	0.00	0	0	0	0	0	0.0	0.0	0.0	0.0	0.0	0.0	0.0		
Heart Lake	Lewis & Clark	2-046690-03	Total	1.25	3	1	0	0	0	3.3	3.0	4.0	0.0	0.0	0.0	0.0	0.0	
			Resident	1.25	3	1	0	0	0	3.3	3.0	4.0	0.0	0.0	0.0	0.0		
			Nonresident	0.00	0	0	0	0	0	0.0	0.0	0.0	0.0	0.0	0.0	0.0		
Heart Lake	Mineral	2-058927-03	Total	1.50	1	1	0	0	0	5.0	5.0	5.0	0.0	0.0	0.0	0.0	0.0	
			Resident	2.00	0	1	0	0	0	5.0	0.0	5.0	0.0	0.0	0.0	0.0		
			Nonresident	1.00	1	0	0	0	0	5.0	5.0	0.0	0.0	0.0	0.0	0.0		
Heart Lake	Carbon	5-228055-03	Total	1.00	1	0	0	0	0	1.0	1.0	0.0	0.0	0.0	0.0	0.0	0.0	
			Resident	1.00	1	0	0	0	0	1.0	1.0	0.0	0.0	0.0	0.0	0.0		
			Nonresident	0.00	0	0	0	0	0	0.0	0.0	0.0	0.0	0.0	0.0	0.0		
Heather Lake	Gallatin	3-098284-03	Total	1.00	1	0	0	0	0	5.0	5.0	0.0	0.0	0.0	0.0	0.0	0.0	
			Resident	1.00	1	0	0	0	0	5.0	5.0	0.0	0.0	0.0	0.0	0.0		
			Nonresident	0.00	0	0	0	0	0	0.0	0.0	0.0	0.0	0.0	0.0	0.0		



Montana Fish, Wildlife and Parks
 Angler Crowding Ratings Sorted Alphabetically
 For The Summer Season
 May, 2001 Through September, 2001

Water Name	County	Water Code	Residency	Crowding Ratings					Avg Number of People Seen						
				Avg.	1's	2's	3's	4's	5's	Avg.	1's	2's	3's	4's	5's
Hebgen Lake	Gallatin	3-137720-05	Total	1.83	86	42	26	10	4	20.8	16.1	23.6	29.5	27.6	18.8
			Resident	1.76	42	17	8	5	2	21.6	17.1	20.0	32.3	41.4	37.5
			Nonresident	1.89	44	25	18	5	2	20.1	15.1	26.0	28.3	13.8	0.0
Hedstrom Reservoir #1	Garfield	6-165740-08	Total	1.13	7	1	0	0	0	47.4	51.3	20.0	0.0	0.0	0.0
			Resident	1.14	6	1	0	0	0	53.7	59.3	20.0	0.0	0.0	0.0
			Nonresident	1.00	1	0	0	0	0	3.0	3.0	0.0	0.0	0.0	0.0
Helena Valley Reg Reservoir	Lewis & Clark	4-179075-07	Total	1.60	3	1	1	0	0	10.2	10.3	8.0	12.0	0.0	0.0
			Resident	1.25	3	1	0	0	0	9.8	10.3	8.0	0.0	0.0	0.0
			Nonresident	3.00	0	0	1	0	0	12.0	0.0	0.0	12.0	0.0	0.0
Hellroaring Creek	Lincoln	1-071960-10	Total	3.00	0	0	1	0	0	10.0	0.0	0.0	10.0	0.0	0.0
			Resident	3.00	0	0	1	0	0	10.0	0.0	0.0	10.0	0.0	0.0
			Nonresident	0.00	0	0	0	0	0	0.0	0.0	0.0	0.0	0.0	0.0
Hellroaring Creek	Gallatin	3-092394-01	Total	1.00	2	0	0	0	0	1.5	1.5	0.0	0.0	0.0	0.0
			Resident	0.00	0	0	0	0	0	0.0	0.0	0.0	0.0	0.0	0.0
			Nonresident	1.00	2	0	0	0	0	1.5	1.5	0.0	0.0	0.0	0.0
Hellroaring Lakes	Beaverhead	3-018940-03	Total	1.67	2	0	1	0	0	9.7	2.0	0.0	25.0	0.0	0.0
			Resident	1.00	2	0	0	0	0	2.0	2.0	0.0	0.0	0.0	0.0
			Nonresident	3.00	0	0	1	0	0	25.0	0.0	0.0	25.0	0.0	0.0
Hellroaring Lakes	Carbon	5-228064-03	Total	1.00	3	0	0	0	0	2.0	2.0	0.0	0.0	0.0	0.0
			Resident	1.00	1	0	0	0	0	4.0	4.0	0.0	0.0	0.0	0.0
			Nonresident	1.00	2	0	0	0	0	1.0	1.0	0.0	0.0	0.0	0.0
Hemlock Lake	Missoula	1-076680-03	Total	1.00	1	0	0	0	0	2.0	2.0	0.0	0.0	0.0	0.0
			Resident	1.00	1	0	0	0	0	2.0	2.0	0.0	0.0	0.0	0.0
			Nonresident	0.00	0	0	0	0	0	0.0	0.0	0.0	0.0	0.0	0.0
Herrig Lake	Flathead	1-076700-03	Total	2.00	0	1	0	0	0	10.0	0.0	10.0	0.0	0.0	0.0
			Resident	2.00	0	1	0	0	0	10.0	0.0	10.0	0.0	0.0	0.0
			Nonresident	0.00	0	0	0	0	0	0.0	0.0	0.0	0.0	0.0	0.0



Montana Fish, Wildlife and Parks
 Angler Crowding Ratings Sorted Alphabetically
 For The Summer Season
 May, 2001 Through September, 2001

Water Name	County	Water Code	Residency	Crowding Ratings					Avg Number of People Seen						
				Avg.	1's	2's	3's	4's	5's	Avg.	1's	2's	3's	4's	5's
Hicks Reservoir	Blaine	6-155680-20	Total	3.00	0	0	1	0	0	10.0	0.0	0.0	10.0	0.0	0.0
			Resident	3.00	0	0	1	0	0	10.0	0.0	0.0	10.0	0.0	0.0
			Nonresident	0.00	0	0	0	0	0	0.0	0.0	0.0	0.0	0.0	0.0
Hidden Lake	Ravalli	2-038075-03	Total	1.00	1	0	0	0	0	4.0	4.0	0.0	0.0	0.0	0.0
			Resident	1.00	1	0	0	0	0	4.0	4.0	0.0	0.0	0.0	0.0
			Nonresident	0.00	0	0	0	0	0	0.0	0.0	0.0	0.0	0.0	0.0
Hidden Lake	Missoula	2-046705-03	Total	1.00	2	0	0	0	0	0.0	0.0	0.0	0.0	0.0	0.0
			Resident	1.00	2	0	0	0	0	0.0	0.0	0.0	0.0	0.0	0.0
			Nonresident	0.00	0	0	0	0	0	0.0	0.0	0.0	0.0	0.0	0.0
Hidden Lake	Mineral	2-058960-20	Total	1.00	1	0	0	0	0	18.0	18.0	0.0	0.0	0.0	0.0
			Resident	1.00	1	0	0	0	0	18.0	18.0	0.0	0.0	0.0	0.0
			Nonresident	0.00	0	0	0	0	0	0.0	0.0	0.0	0.0	0.0	0.0
Hidden Lake	Lincoln	1-076722-03	Total	1.00	1	0	0	0	0	2.0	2.0	0.0	0.0	0.0	0.0
			Resident	1.00	1	0	0	0	0	2.0	2.0	0.0	0.0	0.0	0.0
			Nonresident	0.00	0	0	0	0	0	0.0	0.0	0.0	0.0	0.0	0.0
Hidden Lake	Madison	3-137800-03	Total	2.00	0	2	0	0	0	12.5	0.0	12.5	0.0	0.0	0.0
			Resident	2.00	0	2	0	0	0	12.5	0.0	12.5	0.0	0.0	0.0
			Nonresident	0.00	0	0	0	0	0	0.0	0.0	0.0	0.0	0.0	0.0
Hidden Lake	Teton	4-147640-03	Total	1.00	1	0	0	0	0	9.0	9.0	0.0	0.0	0.0	0.0
			Resident	1.00	1	0	0	0	0	9.0	9.0	0.0	0.0	0.0	0.0
			Nonresident	0.00	0	0	0	0	0	0.0	0.0	0.0	0.0	0.0	0.0
Hidden Lake	Glacier	4-147660-07	Total	1.33	2	1	0	0	0	7.3	3.0	16.0	0.0	0.0	0.0
			Resident	1.33	2	1	0	0	0	7.3	3.0	16.0	0.0	0.0	0.0
			Nonresident	0.00	0	0	0	0	0	0.0	0.0	0.0	0.0	0.0	0.0
Hidden Lake	Teton	4-147680-20	Total	2.00	0	1	0	0	0	6.0	0.0	6.0	0.0	0.0	0.0
			Resident	0.00	0	0	0	0	0	0.0	0.0	0.0	0.0	0.0	0.0
			Nonresident	2.00	0	1	0	0	0	6.0	0.0	6.0	0.0	0.0	0.0

Montana Fish, Wildlife and Parks
 Angler Crowding Ratings Sorted Alphabetically
 For The Summer Season
 May, 2001 Through September, 2001

Water Name	County	Water Code	Residency	Crowding Ratings					Avg Number of People Seen												
				Avg.	1's	2's	3's	4's	5's	Avg.	1's	2's	3's	4's	5's						
Hidden Lake	Judith Basin	4-165820-20	Total	1.00	1	0	0	0	0	0	0	0	0	2.0	2.0	0.0	0.0	0.0	0.0		
			Resident	0.00	0	0	0	0	0	0	0	0	0	0	0	0.0	0.0	0.0	0.0	0.0	0.0
			Nonresident	1.00	1	0	0	0	0	0	0	0	0	0	0	2.0	2.0	0.0	0.0	0.0	0.0
Hidden Lake	Jefferson	3-179104-03	Total	1.00	2	0	0	0	0	0	0	0	0	0	1.0	1.0	0.0	0.0	0.0	0.0	
			Resident	1.00	2	0	0	0	0	0	0	0	0	0	1.0	1.0	0.0	0.0	0.0	0.0	0.0
			Nonresident	0.00	0	0	0	0	0	0	0	0	0	0	0	0.0	0.0	0.0	0.0	0.0	0.0
Hidden Lake	Carbon	5-228095-03	Total	1.00	1	0	0	0	0	0	0	0	0	2.0	2.0	0.0	0.0	0.0	0.0	0.0	
			Resident	1.00	1	0	0	0	0	0	0	0	0	0	2.0	2.0	0.0	0.0	0.0	0.0	0.0
			Nonresident	0.00	0	0	0	0	0	0	0	0	0	0	0	0.0	0.0	0.0	0.0	0.0	0.0
Hidden Lake #1	Gallatin	3-098398-03	Total	1.50	1	1	0	0	0	0	0	0	0	3.0	4.0	2.0	2.0	0.0	0.0	0.0	
			Resident	1.50	1	1	0	0	0	0	0	0	0	0	3.0	4.0	2.0	2.0	0.0	0.0	0.0
			Nonresident	0.00	0	0	0	0	0	0	0	0	0	0	0	0.0	0.0	0.0	0.0	0.0	0.0
Hidden Lake #8	Gallatin	3-098405-03	Total	2.00	0	1	0	0	0	0	0	0	6.0	0.0	6.0	0.0	0.0	0.0	0.0	0.0	
			Resident	0.00	0	0	0	0	0	0	0	0	0	0	0.0	0.0	0.0	0.0	0.0	0.0	0.0
			Nonresident	2.00	0	1	0	0	0	0	0	0	0	0	6.0	0.0	6.0	0.0	0.0	0.0	0.0
Highwood Creek	Chouteau	4-173456-01	Total	1.80	3	0	2	0	0	0	0	0	3.4	0.7	0.0	0.0	7.5	0.0	0.0	0.0	
			Resident	1.80	3	0	2	0	0	0	0	0	0	3.4	0.7	0.0	0.0	7.5	0.0	0.0	0.0
			Nonresident	0.00	0	0	0	0	0	0	0	0	0	0.0	0.0	0.0	0.0	0.0	0.0	0.0	0.0
Hogan Creek	Carbon	5-223136-01	Total	1.00	1	0	0	0	0	0	0	0	0.0	0.0	0.0	0.0	0.0	0.0	0.0	0.0	
			Resident	1.00	1	0	0	0	0	0	0	0	0	0.0	0.0	0.0	0.0	0.0	0.0	0.0	0.0
			Nonresident	0.00	0	0	0	0	0	0	0	0	0	0.0	0.0	0.0	0.0	0.0	0.0	0.0	0.0
Hogum Creek	Lewis & Clark	2-042730-01	Total	1.00	2	0	0	0	0	0	0	0	0.0	0.0	0.0	0.0	0.0	0.0	0.0	0.0	
			Resident	1.00	2	0	0	0	0	0	0	0	0	0.0	0.0	0.0	0.0	0.0	0.0	0.0	0.0
			Nonresident	0.00	0	0	0	0	0	0	0	0	0	0.0	0.0	0.0	0.0	0.0	0.0	0.0	0.0
Holland Lake	Missoula	1-076780-03	Total	2.29	1	4	1	1	1	0	0	29.1	5.0	37.3	40.0	10.0	0.0	0.0	0.0	0.0	
			Resident	2.60	0	3	1	1	1	0	0	39.0	0.0	48.3	40.0	10.0	0.0	0.0	0.0	0.0	0.0
			Nonresident	1.50	1	1	0	0	0	0	0	4.5	5.0	4.0	0.0	0.0	0.0	0.0	0.0	0.0	0.0



Montana Fish, Wildlife and Parks
 Angler Crowding Ratings Sorted Alphabetically
 For The Summer Season
 May, 2001 Through September, 2001

Water Name	County	Water Code	Residency	Crowding Ratings					Avg Number of People Seen											
				1's	2's	3's	4's	5's	Avg.	1's	2's	3's	4's	5's						
Hollaway Lake	Ravalli	2-038150-20	Total	1.00	1	0	0	0	0	0	0	0	2.0	2.0	0.0	0.0	0.0	0.0		
			Resident	0.00	0	0	0	0	0	0	0	0	0	0	0.0	0.0	0.0	0.0	0.0	
			Nonresident	1.00	1	0	0	0	0	0	0	0	0	0	2.0	2.0	0.0	0.0	0.0	0.0
Hollecker Lake	Dawson	7-213832-20	Total	1.00	2	0	0	0	0	0	0	0	0	2.0	2.0	0.0	0.0	0.0	0.0	
			Resident	1.00	2	0	0	0	0	0	0	0	0	0	2.0	2.0	0.0	0.0	0.0	0.0
			Nonresident	0.00	0	0	0	0	0	0	0	0	0	0	0.0	0.0	0.0	0.0	0.0	0.0
Hollowtop Lake	Madison	3-108760-03	Total	1.00	1	0	0	0	0	0	0	0	0	0.0	0.0	0.0	0.0	0.0	0.0	
			Resident	1.00	1	0	0	0	0	0	0	0	0	0	0.0	0.0	0.0	0.0	0.0	0.0
			Nonresident	0.00	0	0	0	0	0	0	0	0	0	0	0.0	0.0	0.0	0.0	0.0	0.0
Holmes Lake	Lincoln	1-118500-20	Total	2.00	0	1	0	0	0	0	0	0	10.0	0.0	10.0	0.0	0.0	0.0	0.0	
			Resident	2.00	0	1	0	0	0	0	0	0	0	10.0	0.0	10.0	0.0	0.0	0.0	0.0
			Nonresident	0.00	0	0	0	0	0	0	0	0	0	0.0	0.0	0.0	0.0	0.0	0.0	0.0
Holter Lake	Lewis & Clark	4-179136-05	Total	3.03	64	50	95	57	65	65	65	31.7	16.8	23.7	35.4	41.8	38.2	38.2		
			Resident	3.08	56	45	89	55	63	63	63	32.4	16.0	24.0	35.4	43.3	39.3	39.3		
			Nonresident	2.35	8	5	6	2	2	2	2	22.0	22.1	21.2	36.3	0.0	2.0	2.0		
Homestake Lake	Jefferson	3-108820-07	Total	1.00	2	0	0	0	0	0	0	1.5	1.5	0.0	0.0	0.0	0.0	0.0		
			Resident	1.00	2	0	0	0	0	0	0	1.5	1.5	0.0	0.0	0.0	0.0	0.0		
			Nonresident	0.00	0	0	0	0	0	0	0	0.0	0.0	0.0	0.0	0.0	0.0	0.0		
Homestead Reservoir	Prairie	7-213840-08	Total	1.50	1	1	0	0	0	0	0	3.0	4.0	2.0	0.0	0.0	0.0	0.0		
			Resident	1.50	1	1	0	0	0	0	0	3.0	4.0	2.0	0.0	0.0	0.0	0.0		
			Nonresident	0.00	0	0	0	0	0	0	0	0.0	0.0	0.0	0.0	0.0	0.0	0.0		
Hope Lake	Glacier	4-147720-04	Total	1.00	1	0	0	0	0	0	0	0.0	0.0	0.0	0.0	0.0	0.0	0.0		
			Resident	1.00	1	0	0	0	0	0	0	0.0	0.0	0.0	0.0	0.0	0.0	0.0		
			Nonresident	0.00	0	0	0	0	0	0	0	0.0	0.0	0.0	0.0	0.0	0.0	0.0		
Horse Creek	Park	3-223206-01	Total	1.00	1	0	0	0	0	0	0	0.0	0.0	0.0	0.0	0.0	0.0	0.0		
			Resident	1.00	1	0	0	0	0	0	0	0.0	0.0	0.0	0.0	0.0	0.0	0.0		
			Nonresident	0.00	0	0	0	0	0	0	0	0.0	0.0	0.0	0.0	0.0	0.0	0.0		



Montana Fish, Wildlife and Parks
 Angler Crowding Ratings Sorted Alphabetically
 For The Summer Season
 May, 2001 Through September, 2001

Water Name	County	Water Code	Residency	Crowding Ratings					Avg Number of People Seen											
				Avg.	1's	2's	3's	4's	5's	Avg.	1's	2's	3's	4's	5's					
Horseshoe Lake	Lake	1-076800-04	Total	1.00	1	0	0	0	0	0	0	0	0	3.0	3.0	0.0	0.0	0.0	0.0	
			Resident	1.00	1	0	0	0	0	0	0	0	0	0	3.0	3.0	0.0	0.0	0.0	0.0
			Nonresident	0.00	0	0	0	0	0	0	0	0	0	0	0.0	0.0	0.0	0.0	0.0	0.0
Horseshoe Lake	Sweet Grass	5-228132-03	Total	1.00	2	0	0	0	0	0	0	0	0	1.0	1.0	0.0	0.0	0.0	0.0	
			Resident	1.00	1	0	0	0	0	0	0	0	0	2.0	2.0	0.0	0.0	0.0	0.0	
			Nonresident	1.00	1	0	0	0	0	0	0	0	0	0.0	0.0	0.0	0.0	0.0	0.0	
Hoskin Lake	Lincoln	1-118540-03	Total	1.00	1	0	0	0	0	0	0	0	0.0	0.0	0.0	0.0	0.0	0.0	0.0	
			Resident	1.00	1	0	0	0	0	0	0	0	0.0	0.0	0.0	0.0	0.0	0.0	0.0	
			Nonresident	0.00	0	0	0	0	0	0	0	0	0.0	0.0	0.0	0.0	0.0	0.0	0.0	
Hot Springs Creek	Madison	3-132720-01	Total	1.00	1	0	0	0	0	0	0	0	1.0	1.0	0.0	0.0	0.0	0.0	0.0	
			Resident	1.00	1	0	0	0	0	0	0	0	1.0	1.0	0.0	0.0	0.0	0.0	0.0	
			Nonresident	0.00	0	0	0	0	0	0	0	0	0.0	0.0	0.0	0.0	0.0	0.0	0.0	
Hound Creek	Cascade	4-173600-01	Total	1.17	5	1	0	0	0	0	0	0.7	0.0	4.0	4.0	0.0	0.0	0.0	0.0	
			Resident	1.20	4	1	0	0	0	0	0.8	0.0	4.0	4.0	0.0	0.0	0.0	0.0	0.0	
			Nonresident	1.00	1	0	0	0	0	0	0.0	0.0	0.0	0.0	0.0	0.0	0.0	0.0	0.0	
Howard Creek	Missoula	2-032750-01	Total	1.00	1	0	0	0	0	0	0.0	0.0	0.0	0.0	0.0	0.0	0.0	0.0	0.0	
			Resident	1.00	1	0	0	0	0	0	0.0	0.0	0.0	0.0	0.0	0.0	0.0	0.0	0.0	
			Nonresident	0.00	0	0	0	0	0	0	0.0	0.0	0.0	0.0	0.0	0.0	0.0	0.0	0.0	
Howard Lake	Lincoln	1-118560-03	Total	1.60	3	1	1	0	0	0	7.4	6.0	13.0	6.0	0.0	0.0	0.0	0.0	0.0	
			Resident	2.00	1	1	1	0	0	9.0	8.0	13.0	6.0	0.0	0.0	0.0	0.0	0.0		
			Nonresident	1.00	2	0	0	0	0	5.0	5.0	0.0	0.0	0.0	0.0	0.0	0.0	0.0		
Hubbart Reservoir	Flathead	1-076840-05	Total	1.00	2	0	0	0	0	0	1.5	1.5	0.0	0.0	0.0	0.0	0.0	0.0	0.0	
			Resident	1.00	2	0	0	0	0	1.5	1.5	0.0	0.0	0.0	0.0	0.0	0.0	0.0		
			Nonresident	0.00	0	0	0	0	0	0.0	0.0	0.0	0.0	0.0	0.0	0.0	0.0	0.0		
Huckleberry Lake	Park	5-228148-03	Total	2.00	0	1	0	0	0	0	5.0	0.0	5.0	0.0	0.0	0.0	0.0	0.0	0.0	
			Resident	0.00	0	0	0	0	0	0.0	0.0	0.0	0.0	0.0	0.0	0.0	0.0	0.0		
			Nonresident	2.00	0	1	0	0	0	5.0	0.0	5.0	0.0	0.0	0.0	0.0	0.0	0.0		



Montana Fish, Wildlife and Parks
 Angler Crowding Ratings Sorted Alphabetically

For The Summer Season

May, 2001 Through September, 2001

Water Name	County	Water Code	Residency	Crowding Ratings					Avg Number of People Seen						
				Avg.	1's	2's	3's	4's	5's	Avg.	1's	2's	3's	4's	5's
Hughes Creek	Ravalli	2-032775-01	Total	1.00	2	0	0	0	0	0.0	0.0	0.0	0.0	0.0	0.0
			Resident	1.00	1	0	0	0	0	0.0	0.0	0.0	0.0	0.0	0.0
			Nonresident	1.00	1	0	0	0	0	0.0	0.0	0.0	0.0	0.0	0.0
Hungry Horse Reservoir Flathead		1-088860-05	Total	1.71	33	17	5	1	3	10.3	5.1	9.9	41.6	10.0	17.0
			Resident	1.75	29	15	5	1	3	10.2	4.8	8.9	41.6	10.0	17.0
			Nonresident	1.33	4	2	0	0	0	10.5	7.0	17.5	0.0	0.0	0.0
Hyalite Creek Sec 01 Gallatin		3-092546-01	Total	1.91	12	5	4	0	2	4.1	2.5	4.4	9.0	0.0	3.0
			Resident	1.82	9	4	3	0	1	3.9	2.6	3.0	8.7	0.0	6.0
			Nonresident	2.17	3	1	1	0	1	4.5	2.3	10.0	10.0	0.0	0.0
Hyalite Creek Sec 02 Gallatin		3-096802-01	Total	3.00	0	1	0	1	0	4.0	0.0	5.0	0.0	3.0	0.0
			Resident	3.00	0	1	0	1	0	4.0	0.0	5.0	0.0	3.0	0.0
			Nonresident	0.00	0	0	0	0	0	0.0	0.0	0.0	0.0	0.0	0.0
Hyalite Reservoir Gallatin		3-098512-05	Total	2.52	30	19	19	13	11	17.5	10.2	12.6	16.2	37.2	24.9
			Resident	2.54	25	14	19	12	8	18.5	11.8	13.7	16.2	37.8	24.0
			Nonresident	2.43	5	5	0	1	3	12.1	2.0	9.6	0.0	30.0	27.3
Indian Creek Madison		3-132800-01	Total	1.50	1	1	0	0	0	5.0	0.0	10.0	0.0	0.0	0.0
			Resident	1.00	1	0	0	0	0	0.0	0.0	0.0	0.0	0.0	0.0
			Nonresident	2.00	0	1	0	0	0	10.0	0.0	10.0	0.0	0.0	0.0
Irrigation Ditches Ravalli		2-030465-01	Total	2.20	2	1	1	1	0	15.6	1.0	6.0	10.0	60.0	0.0
			Resident	2.25	2	0	1	1	0	18.0	1.0	0.0	10.0	60.0	0.0
			Nonresident	2.00	0	1	0	0	0	6.0	0.0	6.0	0.0	0.0	0.0
Island Lake Lincoln		1-118600-03	Total	3.00	0	0	1	0	0	20.0	0.0	0.0	20.0	0.0	0.0
			Resident	3.00	0	0	1	0	0	20.0	0.0	0.0	20.0	0.0	0.0
			Nonresident	0.00	0	0	0	0	0	0.0	0.0	0.0	0.0	0.0	0.0
Island Lake Stillwater		5-228162-03	Total	1.50	1	1	0	0	0	6.5	1.0	12.0	0.0	0.0	0.0
			Resident	1.50	1	1	0	0	0	6.5	1.0	12.0	0.0	0.0	0.0
			Nonresident	0.00	0	0	0	0	0	0.0	0.0	0.0	0.0	0.0	0.0



Montana Fish, Wildlife and Parks
 Angler Crowding Ratings Sorted Alphabetically
 For The Summer Season
 May, 2001 Through September, 2001

Water Name	County	Water Code	Residency	Crowding Ratings					Avg Number of People Seen					
				Avg.	1's	2's	3's	4's	5's	Avg.	1's	2's	3's	4's
Jackson Creek	Gallatin	3-092622-01	Total Resident Nonresident	1.00 1.00 0.00	8 8 0	0 0 0	0 0 0	0 0 0	0 0 0	0 0 0	0.6 0.6 0.0	0.6 0.6 0.0	0.0 0.0 0.0	0.0 0.0 0.0
Jahnke Lake	Beaverhead	3-028225-03	Total Resident Nonresident	1.00 1.00 0.00	1 1 0	0 0 0	0 0 0	0 0 0	0 0 0	0 0 0	0.0 0.0 0.0	0.0 0.0 0.0	0.0 0.0 0.0	0.0 0.0 0.0
Jasper Lake	Carbon	5-228180-03	Total Resident Nonresident	1.25 1.00 1.50	3 2 1	1 0 1	0 0 0	0 0 0	0 0 0	0 0 0	2.0 0.0 4.0	0.0 0.0 0.0	8.0 0.0 8.0	0.0 0.0 0.0
Jefferson Creek	Judith Basin/Cascade	4-173824-01	Total Resident Nonresident	1.50 1.50 0.00	1 1 0	1 1 0	0 0 0	0 0 0	0 0 0	0 0 0	5.0 5.0 0.0	0.0 0.0 0.0	10.0 10.0 0.0	0.0 0.0 0.0
Jefferson River	Jefferson/Madison	3-103840-01	Total Resident Nonresident	1.34 1.35 1.17	51 46 5	13 12 1	3 3 0	0 0 0	0 0 0	1 1 0	3.0 2.9 4.2	2.4 2.3 3.0	4.8 4.4 10.0	6.7 6.7 0.0
Jefferson River Drainage	Jefferson	3-108825-20	Total Resident Nonresident	1.00 1.00 0.00	1 1 0	0 0 0	0 0 0	0 0 0	0 0 0	0 0 0	4.0 4.0 0.0	4.0 4.0 0.0	0.0 0.0 0.0	0.0 0.0 0.0
Jerry Creek	Silver Bow	3-022950-01	Total Resident Nonresident	1.00 1.00 0.00	1 1 0	0 0 0	0 0 0	0 0 0	0 0 0	0 0 0	2.0 2.0 0.0	2.0 2.0 0.0	0.0 0.0 0.0	0.0 0.0 0.0
Jessup Mill Pond	Flathead	1-076900-05	Total Resident Nonresident	1.00 1.00 0.00	1 1 0	0 0 0	0 0 0	0 0 0	0 0 0	0 0 0	3.0 3.0 0.0	3.0 3.0 0.0	0.0 0.0 0.0	0.0 0.0 0.0
Jewel Basin Lakes	Flathead	1-076950-03	Total Resident Nonresident	2.00 0.00 2.00	0 0 0	1 0 1	0 0 0	0 0 0	0 0 0	0 0 0	12.0 0.0 12.0	0.0 0.0 0.0	12.0 0.0 12.0	0.0 0.0 0.0




Montana Fish, Wildlife and Parks
 Angler Crowding Ratings Sorted Alphabetically
 For The Summer Season
 May, 2001 Through September, 2001

Water Name	County	Water Code	Residency	Crowding Ratings					Avg Number of People Seen												
				Avg.	1's	2's	3's	4's	5's	Avg.	1's	2's	3's	4's	5's						
Jim Lake #20	Missoula	1-076976-03	Total	1.00	1	0	0	0	0	0	0	0	0	4.0	4.0	0.0	0.0	0.0	0.0		
			Resident	1.00	1	0	0	0	0	0	0	0	0	0	0	4.0	4.0	0.0	0.0	0.0	0.0
			Nonresident	0.00	0	0	0	0	0	0	0	0	0	0	0	0.0	0.0	0.0	0.0	0.0	0.0
Jim Lake #6	Missoula	1-076964-03	Total	1.00	1	0	0	0	0	0	0	0	0	15.0	15.0	0.0	0.0	0.0	0.0	0.0	
			Resident	1.00	1	0	0	0	0	0	0	0	0	0	15.0	15.0	0.0	0.0	0.0	0.0	0.0
			Nonresident	0.00	0	0	0	0	0	0	0	0	0	0	0.0	0.0	0.0	0.0	0.0	0.0	0.0
Jocko River	Sanders/Lake/Missoula	1-072260-01	Total	1.00	8	0	0	0	0	0	0	0	0	0.0	0.0	0.0	0.0	0.0	0.0	0.0	
			Resident	1.00	7	0	0	0	0	0	0	0	0	0	0.0	0.0	0.0	0.0	0.0	0.0	0.0
			Nonresident	1.00	1	0	0	0	0	0	0	0	0	0	0.0	0.0	0.0	0.0	0.0	0.0	0.0
Jordan Lake	Carbon	5-228204-03	Total	1.00	1	0	0	0	0	0	0	0	0	3.0	3.0	0.0	0.0	0.0	0.0	0.0	
			Resident	1.00	1	0	0	0	0	0	0	0	0	0	3.0	3.0	0.0	0.0	0.0	0.0	0.0
			Nonresident	0.00	0	0	0	0	0	0	0	0	0	0	0.0	0.0	0.0	0.0	0.0	0.0	0.0
Judith River Sec 01	Fergus	4-161800-02	Total	1.00	5	0	0	0	0	0	0	0	0	0.8	0.8	0.0	0.0	0.0	0.0	0.0	
			Resident	1.00	4	0	0	0	0	0	0	0	0	0	1.0	1.0	0.0	0.0	0.0	0.0	0.0
			Nonresident	1.00	1	0	0	0	0	0	0	0	0	0	0.0	0.0	0.0	0.0	0.0	0.0	0.0
Judith River Sec 02	Fergus/Judith Basin	4-161820-01	Total	1.75	5	0	3	0	0	0	0	0	4.3	2.2	0.0	7.7	0.0	0.0	0.0	0.0	
			Resident	2.00	3	0	3	0	0	0	0	0	0	5.7	3.7	0.0	7.7	0.0	0.0	0.0	0.0
			Nonresident	1.00	2	0	0	0	0	0	0	0	0	0.0	0.0	0.0	0.0	0.0	0.0	0.0	0.0
Kady Gulch	Jefferson	3-173888-10	Total	1.00	1	0	0	0	0	0	0	0	0.0	0.0	0.0	0.0	0.0	0.0	0.0	0.0	
			Resident	1.00	1	0	0	0	0	0	0	0	0	0.0	0.0	0.0	0.0	0.0	0.0	0.0	0.0
			Nonresident	0.00	0	0	0	0	0	0	0	0	0	0.0	0.0	0.0	0.0	0.0	0.0	0.0	0.0
Kaiser Dam	Richland	7-214300-08	Total	1.00	1	0	0	0	0	0	0	2.0	2.0	0.0	0.0	0.0	0.0	0.0	0.0		
			Resident	1.00	1	0	0	0	0	0	0	0	2.0	2.0	0.0	0.0	0.0	0.0	0.0	0.0	
			Nonresident	0.00	0	0	0	0	0	0	0	0	0.0	0.0	0.0	0.0	0.0	0.0	0.0	0.0	
Kaiser Lake	Granite	2-068360-03	Total	1.00	1	0	0	0	0	0	0	3.0	3.0	0.0	0.0	0.0	0.0	0.0	0.0		
			Resident	1.00	1	0	0	0	0	0	0	3.0	3.0	0.0	0.0	0.0	0.0	0.0	0.0	0.0	
			Nonresident	0.00	0	0	0	0	0	0	0	0.0	0.0	0.0	0.0	0.0	0.0	0.0	0.0	0.0	



Montana Fish, Wildlife and Parks
 Angler Crowding Ratings Sorted Alphabetically
 For The Summer Season
 May, 2001 Through September, 2001

Water Name	County	Water Code	Residency	Crowding Ratings					Avg Number of People Seen						
				Avg.	1's	2's	3's	4's	5's	Avg.	1's	2's	3's	4's	5's
Kalispell Kids Pond	Flathead	1-077060-03	Total	3.00	0	0	1	0	0	50.0	0.0	0.0	50.0	0.0	0.0
			Resident	0.00	0	0	0	0	0	0.0	0.0	0.0	0.0	0.0	0.0
Kelley Creek	Beaverhead	3-023075-01	Total	2.00	0	1	0	0	0	2.0	0.0	2.0	0.0	0.0	0.0
			Resident	2.00	0	1	0	0	0	2.0	0.0	2.0	0.0	0.0	0.0
Kelley Reservoir	Beaverhead	3-019000-05	Total	0.00	0	0	0	0	0	0.0	0.0	0.0	0.0	0.0	0.0
			Resident	2.00	1	0	1	0	0	10.0	5.0	0.0	15.0	0.0	0.0
Kelly Reservoir	Treasure	7-214500-08	Total	2.00	1	0	0	0	0	10.0	5.0	0.0	15.0	0.0	0.0
			Resident	0.00	0	0	0	0	0	0.0	0.0	0.0	0.0	0.0	0.0
Kerlee Lake	Ravalli	2-038300-03	Total	1.00	2	0	0	0	0	4.0	4.0	0.0	0.0	0.0	0.0
			Resident	1.00	1	0	0	0	0	6.0	6.0	0.0	0.0	0.0	0.0
Keyser Brown Lake	Carbon	5-228288-03	Total	1.00	1	0	0	0	0	2.0	2.0	0.0	0.0	0.0	0.0
			Resident	0.00	0	0	0	0	0	0.0	0.0	0.0	0.0	0.0	0.0
Kicking Horse Reservoir	Lake	1-077020-06	Total	1.50	6	3	1	0	0	8.6	9.7	8.0	4.0	0.0	0.0
			Resident	1.50	6	3	1	0	0	8.6	9.7	8.0	4.0	0.0	0.0
Kidney Lake	Ravalli	2-038315-03	Total	0.00	0	0	0	0	0	0.0	0.0	0.0	0.0	0.0	0.0
			Resident	1.00	1	0	0	0	0	0.0	0.0	0.0	0.0	0.0	0.0
Kidney Lake	Carbon	5-228295-03	Total	0.00	0	0	0	0	0	0.0	0.0	0.0	0.0	0.0	0.0
			Resident	1.00	1	0	0	0	0	0.0	0.0	0.0	0.0	0.0	0.0



Montana Fish, Wildlife and Parks
 Angler Crowding Ratings Sorted Alphabetically

For The Summer Season

May, 2001 Through September, 2001

Water Name	County	Water Code	Residency	Crowding Ratings					Avg Number of People Seen							
				Avg.	1's	2's	3's	4's	5's	Avg.	1's	2's	3's	4's	5's	
Kilbrennan Lake	Lincoln	1-118640-03	Total	1.25	6	2	0	0	0	0	4.1	3.2	7.0	0.0	0.0	0.0
			Resident	1.33	2	1	0	0	0	4.0	2.0	8.0	0.0	0.0	0.0	0.0
			Nonresident	1.20	4	1	0	0	0	4.2	3.8	6.0	0.0	0.0	0.0	0.0
Killenbeck Reservoir	Daniels	6-166200-08	Total	1.00	5	0	0	0	0	3.8	3.8	0.0	0.0	0.0	0.0	0.0
			Resident	1.00	5	0	0	0	0	3.8	3.8	0.0	0.0	0.0	0.0	0.0
			Nonresident	0.00	0	0	0	0	0	0.0	0.0	0.0	0.0	0.0	0.0	0.0
King Reservoir	Phillips	6-167880-05	Total	1.00	1	0	0	0	0	0.0	0.0	0.0	0.0	0.0	0.0	0.0
			Resident	1.00	1	0	0	0	0	0.0	0.0	0.0	0.0	0.0	0.0	0.0
			Nonresident	0.00	0	0	0	0	0	0.0	0.0	0.0	0.0	0.0	0.0	0.0
Kipp Lake	Glacier	4-147960-05	Total	1.33	2	1	0	0	0	5.7	3.5	10.0	0.0	0.0	0.0	0.0
			Resident	1.33	2	1	0	0	0	5.7	3.5	10.0	0.0	0.0	0.0	0.0
			Nonresident	0.00	0	0	0	0	0	0.0	0.0	0.0	0.0	0.0	0.0	0.0
Kirby Creek	Chouteau	4-173984-01	Total	2.00	0	1	0	0	0	2.0	0.0	2.0	0.0	0.0	0.0	0.0
			Resident	2.00	0	1	0	0	0	2.0	0.0	2.0	0.0	0.0	0.0	0.0
			Nonresident	0.00	0	0	0	0	0	0.0	0.0	0.0	0.0	0.0	0.0	0.0
Knox Lake	Park	3-228302-03	Total	2.00	0	1	0	0	0	4.0	0.0	4.0	0.0	0.0	0.0	0.0
			Resident	2.00	0	1	0	0	0	4.0	0.0	4.0	0.0	0.0	0.0	0.0
			Nonresident	0.00	0	0	0	0	0	0.0	0.0	0.0	0.0	0.0	0.0	0.0
Koa Dredge Pond	Madison	3-018835-07	Total	5.00	0	0	0	0	1	0.0	0.0	0.0	0.0	0.0	0.0	0.0
			Resident	0.00	0	0	0	0	0	0.0	0.0	0.0	0.0	0.0	0.0	0.0
			Nonresident	5.00	0	0	0	0	1	0.0	0.0	0.0	0.0	0.0	0.0	0.0
Kolar Reservoir #2	Judith Basin	4-166360-07	Total	1.00	1	0	0	0	0	3.0	3.0	0.0	0.0	0.0	0.0	0.0
			Resident	1.00	1	0	0	0	0	3.0	3.0	0.0	0.0	0.0	0.0	0.0
			Nonresident	0.00	0	0	0	0	0	0.0	0.0	0.0	0.0	0.0	0.0	0.0
Koo Koo Lake	Carbon	5-228310-03	Total	1.00	1	0	0	0	0	20.0	20.0	0.0	0.0	0.0	0.0	0.0
			Resident	0.00	0	0	0	0	0	0.0	0.0	0.0	0.0	0.0	0.0	0.0
			Nonresident	1.00	1	0	0	0	0	20.0	20.0	0.0	0.0	0.0	0.0	0.0



Montana Fish, Wildlife and Parks
 Angler Crowding Ratings Sorted Alphabetically
 For The Summer Season
 May, 2001 Through September, 2001

Water Name	County	Water Code	Residency	Crowding Ratings					Avg Number of People Seen											
				Avg.	1's	2's	3's	4's	5's	Avg.	1's	2's	3's	4's	5's					
Kootenai Creek	Ravalli	2-033000-01	Total	1.33	2	1	0	0	0	0	0	0	2.7	1.5	5.0	0.0	0.0	0.0		
			Resident	1.33	2	1	0	0	0	0	0	0	0	0	2.7	1.5	5.0	0.0	0.0	0.0
			Nonresident	0.00	0	0	0	0	0	0	0	0	0	0	0.0	0.0	0.0	0.0	0.0	0.0
Kootenai River	Lincoln	1-113500-01	Total	1.73	99	44	27	6	4	4	9.1	5.2	11.7	16.1	16.3	16.0	16.0	16.0		
			Resident	1.86	47	24	15	5	3	3	9.6	5.8	9.3	18.4	17.6	14.7	14.7	14.7		
			Nonresident	1.59	52	20	12	1	1	1	8.4	4.7	14.5	13.3	10.0	20.0	20.0			
Kootenai River Drainage	Lincoln	1-113690-10	Total	1.00	2	0	0	0	0	0	0.0	0.0	0.0	0.0	0.0	0.0	0.0			
			Resident	1.00	2	0	0	0	0	0	0.0	0.0	0.0	0.0	0.0	0.0	0.0			
			Nonresident	0.00	0	0	0	0	0	0	0.0	0.0	0.0	0.0	0.0	0.0	0.0			
Kopsi Creek	Lincoln	1-113520-10	Total	1.00	1	0	0	0	0	0	4.0	4.0	0.0	0.0	0.0	0.0	0.0			
			Resident	0.00	0	0	0	0	0	0	0.0	0.0	0.0	0.0	0.0	0.0	0.0			
			Nonresident	1.00	1	0	0	0	0	0	4.0	4.0	0.0	0.0	0.0	0.0	0.0			
Kreises Lake	Missoula	2-059075-07	Total	4.00	0	0	0	1	0	0	30.0	0.0	0.0	0.0	30.0	0.0	0.0			
			Resident	4.00	0	0	0	1	0	0	30.0	0.0	0.0	0.0	30.0	0.0	0.0			
			Nonresident	0.00	0	0	0	0	0	0	0.0	0.0	0.0	0.0	0.0	0.0	0.0			
Krohn Lake	Lewis & Clark	2-046840-20	Total	1.00	1	0	0	0	0	0	0.0	0.0	0.0	0.0	0.0	0.0	0.0			
			Resident	1.00	1	0	0	0	0	0	0.0	0.0	0.0	0.0	0.0	0.0	0.0			
			Nonresident	0.00	0	0	0	0	0	0	0.0	0.0	0.0	0.0	0.0	0.0	0.0			
Kuester Reservoir	Richland	6-166420-07	Total	1.00	2	0	0	0	0	0	7.5	7.5	0.0	0.0	0.0	0.0	0.0			
			Resident	1.00	2	0	0	0	0	0	7.5	7.5	0.0	0.0	0.0	0.0	0.0			
			Nonresident	0.00	0	0	0	0	0	0	0.0	0.0	0.0	0.0	0.0	0.0	0.0			
Kuhr Reservoir	Blaine	6-155880-07	Total	1.25	6	2	0	0	0	0	3.0	2.0	6.0	0.0	0.0	0.0	0.0			
			Resident	1.17	5	1	0	0	0	0	2.3	2.2	3.0	0.0	0.0	0.0	0.0			
			Nonresident	1.50	1	1	0	0	0	0	5.0	1.0	9.0	0.0	0.0	0.0	0.0			
La Pierre Pond	Daniels	6-166480-08	Total	3.00	0	0	2	0	0	0	25.0	0.0	0.0	25.0	0.0	0.0	0.0			
			Resident	3.00	0	0	2	0	0	0	25.0	0.0	0.0	25.0	0.0	0.0	0.0			
			Nonresident	0.00	0	0	0	0	0	0	0.0	0.0	0.0	0.0	0.0	0.0	0.0			



Montana Fish, Wildlife and Parks
 Angler Crowding Ratings Sorted Alphabetically
 For The Summer Season
 May, 2001 Through September, 2001

Water Name	County	Water Code	Residency	Crowding Ratings					Avg Number of People Seen						
				Avg.	1's	2's	3's	4's	5's	Avg.	1's	2's	3's	4's	5's
Labree Reservoir	Carter	7-214800-08	Total	1.00	1	0	0	0	0	2.0	2.0	0.0	0.0	0.0	0.0
			Resident	1.00	1	0	0	0	0	2.0	2.0	0.0	0.0	0.0	0.0
			Nonresident	0.00	0	0	0	0	0	0.0	0.0	0.0	0.0	0.0	0.0
Lacy Creek	Beaverhead	3-023150-01	Total	1.00	2	0	0	0	0	3.0	3.0	0.0	0.0	0.0	0.0
			Resident	1.00	2	0	0	0	0	3.0	3.0	0.0	0.0	0.0	0.0
			Nonresident	0.00	0	0	0	0	0	0.0	0.0	0.0	0.0	0.0	0.0
Lady Of The Lake	Park	5-228316-03	Total	2.00	0	1	0	0	0	5.0	0.0	5.0	0.0	0.0	0.0
			Resident	0.00	0	0	0	0	0	0.0	0.0	0.0	0.0	0.0	0.0
			Nonresident	2.00	0	1	0	0	0	5.0	0.0	5.0	0.0	0.0	0.0
Lagoni Lake	Flathead	1-077100-20	Total	1.00	2	0	0	0	0	1.5	1.5	0.0	0.0	0.0	0.0
			Resident	1.00	2	0	0	0	0	1.5	1.5	0.0	0.0	0.0	0.0
			Nonresident	0.00	0	0	0	0	0	0.0	0.0	0.0	0.0	0.0	0.0
Lake Abundance	Granite	2-067277-03	Total	3.00	0	0	1	0	0	7.0	0.0	0.0	7.0	0.0	0.0
			Resident	3.00	0	0	1	0	0	7.0	0.0	0.0	7.0	0.0	0.0
			Nonresident	0.00	0	0	0	0	0	0.0	0.0	0.0	0.0	0.0	0.0
Lake Abundance	Park	5-227112-03	Total	1.00	1	0	0	0	0	4.0	4.0	0.0	0.0	0.0	0.0
			Resident	0.00	0	0	0	0	0	0.0	0.0	0.0	0.0	0.0	0.0
			Nonresident	1.00	1	0	0	0	0	4.0	4.0	0.0	0.0	0.0	0.0
Lake Agnes	Beaverhead	3-027125-03	Total	1.50	5	0	0	1	0	2.8	3.0	0.0	0.0	2.0	0.0
			Resident	1.60	4	0	0	1	0	2.6	2.8	0.0	0.0	2.0	0.0
			Nonresident	1.00	1	0	0	0	0	4.0	4.0	0.0	0.0	0.0	0.0
Lake Alva	Missoula	2-046120-03	Total	2.23	7	14	6	1	2	24.7	19.6	22.4	19.2	50.0	62.5
			Resident	2.33	5	13	6	1	2	26.3	24.2	23.0	19.2	50.0	62.5
			Nonresident	1.33	2	1	0	0	0	10.3	8.0	15.0	0.0	0.0	0.0
Lake At Falls	Carbon	5-228330-03	Total	2.00	0	1	0	0	0	4.0	0.0	4.0	0.0	0.0	0.0
			Resident	0.00	0	0	0	0	0	0.0	0.0	0.0	0.0	0.0	0.0
			Nonresident	2.00	0	1	0	0	0	4.0	0.0	4.0	0.0	0.0	0.0



Montana Fish, Wildlife and Parks
 Angler Crowding Ratings Sorted Alphabetically

For The Summer Season
 May, 2001 Through September, 2001

Water Name	County	Water Code	Residency	Crowding Ratings					Avg Number of People Seen						
				Avg.	1's	2's	3's	4's	5's	Avg.	1's	2's	3's	4's	5's
Lake Blaine	Flathead	1-075380-03	Total	2.25	3	2	2	0	1	15.6	12.7	5.0	32.5	0.0	12.0
			Resident	2.25	3	2	2	0	1	15.6	12.7	5.0	32.5	0.0	12.0
			Nonresident	0.00	0	0	0	0	0	0.0	0.0	0.0	0.0	0.0	0.0
Lake Cameron	Madison	3-137160-03	Total	1.20	4	1	0	0	0	3.2	4.0	0.0	0.0	0.0	0.0
			Resident	1.20	4	1	0	0	0	3.2	4.0	0.0	0.0	0.0	0.0
			Nonresident	0.00	0	0	0	0	0	0.0	0.0	0.0	0.0	0.0	0.0
Lake Como	Ravalli	2-037675-03	Total	2.36	8	6	6	4	1	12.3	8.8	5.2	6.0	17.5	100.0
			Resident	2.43	6	6	4	4	1	13.6	8.0	5.2	9.0	17.5	100.0
			Nonresident	2.00	2	0	2	0	0	5.5	11.0	0.0	0.0	0.0	0.0
Lake Creek	Lincoln	1-113540-01	Total	2.00	3	0	1	1	0	12.2	3.3	0.0	15.0	36.0	0.0
			Resident	2.50	1	0	0	1	0	18.0	0.0	0.0	0.0	36.0	0.0
			Nonresident	1.67	2	0	1	0	0	8.3	5.0	0.0	15.0	0.0	0.0
Lake Creek	Lincoln	1-113560-01	Total	1.00	2	0	0	0	0	1.0	1.0	0.0	0.0	0.0	0.0
			Resident	1.00	1	0	0	0	0	0.0	0.0	0.0	0.0	0.0	0.0
			Nonresident	1.00	1	0	0	0	0	2.0	2.0	0.0	0.0	0.0	0.0
Lake Dinah	Missoula	2-046450-03	Total	1.00	2	0	0	0	0	0.0	0.0	0.0	0.0	0.0	0.0
			Resident	1.00	2	0	0	0	0	0.0	0.0	0.0	0.0	0.0	0.0
			Nonresident	0.00	0	0	0	0	0	0.0	0.0	0.0	0.0	0.0	0.0
Lake Elmo	Yellowstone	5-227777-07	Total	2.66	9	10	9	5	5	26.4	9.0	15.2	10.1	55.0	81.2
			Resident	2.68	9	9	9	5	5	26.9	9.0	16.0	10.1	55.0	81.2
			Nonresident	2.00	0	1	0	0	0	8.0	0.0	8.0	0.0	0.0	0.0
Lake Elsie	Gallatin	3-227784-03	Total	1.00	1	0	0	0	0	0.0	0.0	0.0	0.0	0.0	0.0
			Resident	1.00	1	0	0	0	0	0.0	0.0	0.0	0.0	0.0	0.0
			Nonresident	0.00	0	0	0	0	0	0.0	0.0	0.0	0.0	0.0	0.0
Lake Elwell	Liberty/Toole	4-149240-05	Total	1.86	54	22	16	9	2	22.1	9.9	22.8	37.8	65.6	25.0
			Resident	1.89	51	21	16	9	2	22.5	9.8	23.1	37.8	65.6	25.0
			Nonresident	1.25	3	1	0	0	0	12.3	11.3	15.0	0.0	0.0	0.0



Montana Fish, Wildlife and Parks
 Angler Crowding Ratings Sorted Alphabetically
 For The Summer Season
 May, 2001 Through September, 2001

Water Name	County	Water Code	Residency	Crowding Ratings					Avg Number of People Seen						
				Avg.	1's	2's	3's	4's	5's	Avg.	1's	2's	3's	4's	5's
Lake Five	Flathead	1-088550-03	Total	2.33	0	2	1	0	0	5.7	0.0	6.0	5.0	0.0	0.0
			Resident	2.33	0	2	1	0	0	5.7	0.0	6.0	5.0	0.0	0.0
			Nonresident	0.00	0	0	0	0	0	0.0	0.0	0.0	0.0	0.0	0.0
Lake Fork Rock Creek	Carbon	5-223472-01	Total	2.00	1	1	1	0	0	13.3	15.0	5.0	20.0	0.0	0.0
			Resident	2.00	1	1	1	0	0	13.3	15.0	5.0	20.0	0.0	0.0
			Nonresident	0.00	0	0	0	0	0	0.0	0.0	0.0	0.0	0.0	0.0
Lake Frances	Pondera	4-147440-06	Total	2.76	12	14	18	13	5	22.3	14.7	23.4	24.1	25.1	23.4
			Resident	2.77	12	13	18	13	5	22.1	14.7	22.9	24.1	25.1	23.4
			Nonresident	2.00	0	1	0	0	0	30.0	0.0	30.0	0.0	0.0	0.0
Lake Helena	Lewis & Clark	4-179072-05	Total	2.29	12	5	5	3	3	14.7	4.9	30.6	12.0	6.7	40.0
			Resident	2.30	12	4	5	3	3	11.6	4.9	13.3	12.0	6.7	40.0
			Nonresident	2.00	0	1	0	0	0	100.0	0.0	100.0	0.0	0.0	0.0
Lake Inez	Missoula	2-046720-03	Total	1.67	6	2	0	0	1	8.4	7.7	10.0	0.0	0.0	10.0
			Resident	1.75	5	2	0	0	1	6.4	4.2	10.0	0.0	0.0	10.0
			Nonresident	1.00	1	0	0	0	0	25.0	25.0	0.0	0.0	0.0	0.0
Lake Josephine	Yellowstone	5-228334-08	Total	2.27	7	2	2	3	1	9.4	7.9	15.0	12.0	5.7	15.0
			Resident	2.27	7	2	2	3	1	9.4	7.9	15.0	12.0	5.7	15.0
			Nonresident	0.00	0	0	0	0	0	0.0	0.0	0.0	0.0	0.0	0.0
Lake Koocanusa	Lincoln	1-118690-05	Total	1.38	134	31	16	2	0	18.4	15.5	16.1	41.7	57.5	0.0
			Resident	1.38	52	13	7	0	0	15.1	13.7	17.5	21.1	0.0	0.0
			Nonresident	1.38	82	18	9	2	0	20.5	16.7	15.1	57.7	57.5	0.0
Lake Lomo	Ravalli	2-038390-03	Total	2.50	2	2	0	1	1	20.3	4.0	7.0	0.0	50.0	50.0
			Resident	3.00	1	1	0	1	1	27.3	5.0	4.0	0.0	50.0	50.0
			Nonresident	1.50	1	1	0	0	0	6.5	3.0	10.0	0.0	0.0	0.0
Lake Mary Ronan	Lake	1-077700-03	Total	2.48	35	22	32	15	9	33.3	22.6	25.9	41.1	47.3	42.2
			Resident	2.53	26	17	21	13	8	32.0	22.7	28.4	34.8	49.2	35.0
			Nonresident	2.32	9	5	11	2	1	37.3	22.2	17.4	53.3	35.0	100.0

Montana Fish, Wildlife and Parks
 Angler Crowding Ratings Sorted Alphabetically
 For The Summer Season
 May, 2001 Through September, 2001

Water Name	County	Water Code	Residency	Crowding Ratings					Avg Number of People Seen							
				Avg.	1's	2's	3's	4's	5's	Avg.	1's	2's	3's	4's	5's	
Lake McDonald	Flathead	1-089050-03	Total	1.44	12	3	0	0	0	1	8.3	4.8	16.3	0.0	0.0	25.0
			Resident	1.09	10	1	0	0	0	0	2.3	2.3	2.0	0.0	0.0	0.0
			Nonresident	2.20	2	2	0	0	1	0	21.4	17.5	23.5	0.0	0.0	0.0
Lake Of The Isle	Deer Lodge	2-068256-03	Total	1.00	3	0	0	0	0	0	1.0	1.0	0.0	0.0	0.0	0.0
			Resident	1.00	3	0	0	0	0	0	1.0	1.0	0.0	0.0	0.0	0.0
			Nonresident	0.00	0	0	0	0	0	0	0.0	0.0	0.0	0.0	0.0	0.0
Lake Surrender	Stillwater	5-228350-03	Total	1.00	1	0	0	0	0	0	2.0	2.0	0.0	0.0	0.0	0.0
			Resident	1.00	1	0	0	0	0	0	2.0	2.0	0.0	0.0	0.0	0.0
			Nonresident	0.00	0	0	0	0	0	0	0.0	0.0	0.0	0.0	0.0	0.0
Lamarche Creek	Deer Lodge	3-023175-01	Total	2.00	1	0	1	0	0	0	3.5	3.0	0.0	4.0	0.0	0.0
			Resident	0.00	0	0	0	0	0	0	0.0	0.0	0.0	0.0	0.0	0.0
			Nonresident	2.00	1	0	1	0	0	0	3.5	3.0	0.0	4.0	0.0	0.0
Lambert Creek	Park	3-223500-01	Total	5.00	0	0	0	0	1	0	9.0	0.0	0.0	0.0	0.0	9.0
			Resident	0.00	0	0	0	0	0	0	0.0	0.0	0.0	0.0	0.0	0.0
			Nonresident	5.00	0	0	0	0	1	0	9.0	0.0	0.0	0.0	0.0	9.0
Landers Fork Blackfoot R	Lewis & Clark	2-043120-01	Total	1.00	6	0	0	0	0	0	1.0	1.0	0.0	0.0	0.0	0.0
			Resident	1.00	4	0	0	0	0	0	1.5	1.5	0.0	0.0	0.0	0.0
			Nonresident	1.00	2	0	0	0	0	0	0.0	0.0	0.0	0.0	0.0	0.0
Lark Reservoir	Phillips	6-166495-07	Total	1.00	2	0	0	0	0	0	3.0	3.0	0.0	0.0	0.0	0.0
			Resident	1.00	2	0	0	0	0	0	3.0	3.0	0.0	0.0	0.0	0.0
			Nonresident	0.00	0	0	0	0	0	0	0.0	0.0	0.0	0.0	0.0	0.0
Larry Lake	Flathead	1-077200-03	Total	4.00	0	0	0	0	2	0	32.5	0.0	0.0	0.0	32.5	0.0
			Resident	4.00	0	0	0	0	2	0	32.5	0.0	0.0	0.0	32.5	0.0
			Nonresident	0.00	0	0	0	0	0	0	0.0	0.0	0.0	0.0	0.0	0.0
Laurel Pond	Yellowstone	5-228362-07	Total	1.33	2	1	0	0	0	0	4.0	3.0	6.0	0.0	0.0	0.0
			Resident	1.33	2	1	0	0	0	0	4.0	3.0	6.0	0.0	0.0	0.0
			Nonresident	0.00	0	0	0	0	0	0	0.0	0.0	0.0	0.0	0.0	0.0

Montana Fish, Wildlife and Parks
 Angler Crowding Ratings Sorted Alphabetically
 For The Summer Season
 May, 2001 Through September, 2001

Water Name	County	Water Code	Residency	Crowding Ratings					Avg Number of People Seen								
				Avg.	1's	2's	3's	4's	5's	Avg.	1's	2's	3's	4's	5's		
Laurel Sportsmen Pond	Yellowstone	5-228363-08	Total	2.00	0	2	0	0	0	0	7.0	0.0	7.0	0.0	0.0	0.0	
			Resident	2.00	0	2	0	0	0	0	7.0	0.0	7.0	0.0	0.0	0.0	0.0
			Nonresident	0.00	0	0	0	0	0	0	0.0	0.0	0.0	0.0	0.0	0.0	0.0
Lava Lake	Gallatin	3-098588-03	Total	2.50	0	1	1	0	0	0	17.5	0.0	10.0	25.0	0.0	0.0	
			Resident	2.50	0	1	1	0	0	0	17.5	0.0	10.0	25.0	0.0	0.0	
			Nonresident	0.00	0	0	0	0	0	0	0.0	0.0	0.0	0.0	0.0	0.0	
Ledford Creek	Madison	3-014240-01	Total	1.00	2	0	0	0	0	0	0.0	0.0	0.0	0.0	0.0	0.0	
			Resident	0.00	0	0	0	0	0	0	0.0	0.0	0.0	0.0	0.0	0.0	
			Nonresident	1.00	2	0	0	0	0	0	0.0	0.0	0.0	0.0	0.0	0.0	
Lee Pond #1	Rosebud	7-214850-08	Total	1.00	1	0	0	0	0	0	0.0	0.0	0.0	0.0	0.0	0.0	
			Resident	1.00	1	0	0	0	0	0	0.0	0.0	0.0	0.0	0.0	0.0	
			Nonresident	0.00	0	0	0	0	0	0	0.0	0.0	0.0	0.0	0.0	0.0	
Lei Pond	Powder River	7-215000-08	Total	2.00	0	1	0	0	0	0	15.0	0.0	15.0	0.0	0.0	0.0	
			Resident	0.00	0	0	0	0	0	0	0.0	0.0	0.0	0.0	0.0	0.0	
			Nonresident	2.00	0	1	0	0	0	0	15.0	0.0	15.0	0.0	0.0	0.0	
Leningtons Reservoir	Chouteau	4-148040-07	Total	1.00	1	0	0	0	0	0	0.0	0.0	0.0	0.0	0.0	0.0	
			Resident	1.00	1	0	0	0	0	0	0.0	0.0	0.0	0.0	0.0	0.0	
			Nonresident	0.00	0	0	0	0	0	0	0.0	0.0	0.0	0.0	0.0	0.0	
Leon Lake	Lincoln	1-118760-03	Total	1.00	1	0	0	0	0	0	0.0	0.0	0.0	0.0	0.0	0.0	
			Resident	1.00	1	0	0	0	0	0	0.0	0.0	0.0	0.0	0.0	0.0	
			Nonresident	0.00	0	0	0	0	0	0	0.0	0.0	0.0	0.0	0.0	0.0	
Lewis Canal	Gallatin	3-092890-10	Total	1.00	1	0	0	0	0	0	0.0	0.0	0.0	0.0	0.0	0.0	
			Resident	1.00	1	0	0	0	0	0	0.0	0.0	0.0	0.0	0.0	0.0	
			Nonresident	0.00	0	0	0	0	0	0	0.0	0.0	0.0	0.0	0.0	0.0	
Libby Creek	Lincoln	1-113660-01	Total	1.00	3	0	0	0	0	0	1.7	1.7	0.0	0.0	0.0	0.0	
			Resident	1.00	1	0	0	0	0	0	0.0	0.0	0.0	0.0	0.0	0.0	
			Nonresident	1.00	2	0	0	0	0	0	2.5	2.5	0.0	0.0	0.0	0.0	



Montana Fish, Wildlife and Parks
 Angler Crowding Ratings Sorted Alphabetically
 For The Summer Season
 May, 2001 Through September, 2001

Water Name	County	Water Code	Residency	Crowding Ratings					Avg Number of People Seen						
				Avg.	1's	2's	3's	4's	5's	Avg.	1's	2's	3's	4's	5's
Libby Lakes	Lincoln	1-118780-20	Total	2.50	0	1	1	0	0	6.5	0.0	3.0	10.0	0.0	0.0
			Resident	2.50	0	1	1	0	0	6.5	0.0	3.0	10.0	0.0	0.0
			Nonresident	0.00	0	0	0	0	0	0.0	0.0	0.0	0.0	0.0	0.0
Lilly Pad Lake	Lincoln	1-118820-20	Total	3.00	0	0	1	0	0	8.0	0.0	0.0	8.0	0.0	0.0
			Resident	3.00	0	0	1	0	0	8.0	0.0	0.0	8.0	0.0	0.0
			Nonresident	0.00	0	0	0	0	0	0.0	0.0	0.0	0.0	0.0	0.0
Lima Reservoir	Beaverhead	3-019040-05	Total	2.00	0	1	0	0	0	6.0	0.0	6.0	0.0	0.0	0.0
			Resident	2.00	0	1	0	0	0	6.0	0.0	6.0	0.0	0.0	0.0
			Nonresident	0.00	0	0	0	0	0	0.0	0.0	0.0	0.0	0.0	0.0
Limestone Creek	Stillwater	5-223640-01	Total	1.00	2	0	0	0	0	0.5	0.5	0.0	0.0	0.0	0.0
			Resident	1.00	2	0	0	0	0	0.5	0.5	0.0	0.0	0.0	0.0
			Nonresident	0.00	0	0	0	0	0	0.0	0.0	0.0	0.0	0.0	0.0
Lindbergh Lake	Missoula	1-077260-03	Total	1.20	4	1	0	0	0	7.2	6.5	10.0	0.0	0.0	0.0
			Resident	1.00	3	0	0	0	0	7.3	7.3	0.0	0.0	0.0	0.0
			Nonresident	1.50	1	1	0	0	0	7.0	4.0	10.0	0.0	0.0	0.0
Link Lake	Flathead	1-089120-03	Total	1.00	1	0	0	0	0	0.0	0.0	0.0	0.0	0.0	0.0
			Resident	1.00	1	0	0	0	0	0.0	0.0	0.0	0.0	0.0	0.0
			Nonresident	0.00	0	0	0	0	0	0.0	0.0	0.0	0.0	0.0	0.0
Lion Lake	Granite	2-068398-03	Total	1.00	1	0	0	0	0	2.0	2.0	0.0	0.0	0.0	0.0
			Resident	1.00	1	0	0	0	0	2.0	2.0	0.0	0.0	0.0	0.0
			Nonresident	0.00	0	0	0	0	0	0.0	0.0	0.0	0.0	0.0	0.0
Lion Lake	Flathead	1-089140-03	Total	3.16	5	3	5	7	5	15.2	3.2	15.0	16.4	23.9	14.0
			Resident	3.32	4	2	4	7	5	16.1	3.0	15.0	19.0	23.9	14.0
			Nonresident	2.00	1	1	1	0	0	8.3	4.0	15.0	6.0	0.0	0.0
Little Badger Creek	Glacier	4-142960-01	Total	1.00	1	0	0	0	0	0.0	0.0	0.0	0.0	0.0	0.0
			Resident	1.00	1	0	0	0	0	0.0	0.0	0.0	0.0	0.0	0.0
			Nonresident	0.00	0	0	0	0	0	0.0	0.0	0.0	0.0	0.0	0.0



Montana Fish, Wildlife and Parks
 Angler Crowding Ratings Sorted Alphabetically

For The Summer Season
 May, 2001 Through September, 2001

Water Name	County	Water Code	Residency	Crowding Ratings					Avg Number of People Seen						
				Avg.	1's	2's	3's	4's	5's	Avg.	1's	2's	3's	4's	5's
Little Bear Creek	Gallatin	3-093154-01	Total	1.00	1	0	0	0	0	0.0	0.0	0.0	0.0	0.0	0.0
			Resident	0.00	0	0	0	0	0	0.0	0.0	0.0	0.0	0.0	0.0
			Nonresident	1.00	1	0	0	0	0	0.0	0.0	0.0	0.0	0.0	0.0
Little Belt Creek	Cascade	4-174096-01	Total	1.00	3	0	0	0	0	0.3	0.3	0.0	0.0	0.0	0.0
			Resident	1.00	3	0	0	0	0	0.3	0.3	0.0	0.0	0.0	0.0
			Nonresident	0.00	0	0	0	0	0	0.0	0.0	0.0	0.0	0.0	0.0
Little Bighorn River Sec 01	Big Horn	5-223654-01	Total	2.09	6	1	2	1	1	28.1	9.8	10.0	60.0	70.0	50.0
			Resident	1.00	2	0	0	0	0	1.0	1.0	0.0	0.0	0.0	0.0
			Nonresident	2.33	4	1	2	1	1	34.1	14.3	10.0	60.0	70.0	50.0
Little Bighorn River Sec 02	Big Horn	5-223668-01	Total	1.29	5	2	0	0	0	14.0	4.0	39.0	0.0	0.0	0.0
			Resident	1.33	2	1	0	0	0	2.3	2.0	3.0	0.0	0.0	0.0
			Nonresident	1.25	3	1	0	0	0	22.8	5.3	75.0	0.0	0.0	0.0
Little Bitterroot Lake Flathead	Powell	1-077300-05	Total	1.50	25	5	5	1	0	9.6	10.2	4.8	9.4	20.0	0.0
			Resident	1.53	22	4	5	1	0	10.3	11.0	4.5	9.4	20.0	0.0
			Nonresident	1.25	3	1	0	0	0	4.8	4.3	6.0	0.0	0.0	0.0
Little Blackfoot R Sec 01	Powell	2-063772-01	Total	1.46	27	4	5	1	0	2.3	1.6	3.8	4.8	3.0	0.0
			Resident	1.40	23	3	3	1	0	2.2	1.8	3.3	3.7	3.0	0.0
			Nonresident	1.71	4	1	2	0	0	2.7	0.3	5.0	6.5	0.0	0.0
Little Blackfoot R Sec 02	Powell	2-063591-01	Total	1.55	8	1	1	1	0	6.3	0.5	5.0	10.0	50.0	0.0
			Resident	1.67	6	1	1	1	0	7.4	0.3	5.0	10.0	50.0	0.0
			Nonresident	1.00	2	0	0	0	0	1.0	1.0	0.0	0.0	0.0	0.0
Little Boulder River	Jefferson	3-104160-01	Total	1.50	4	1	1	0	0	3.5	0.8	8.0	10.0	0.0	0.0
			Resident	1.50	4	1	1	0	0	3.5	0.8	8.0	10.0	0.0	0.0
			Nonresident	0.00	0	0	0	0	0	0.0	0.0	0.0	0.0	0.0	0.0
Little Box Elder Creek Hill	Hill	6-152080-01	Total	1.00	2	0	0	0	0	1.5	1.5	0.0	0.0	0.0	0.0
			Resident	1.00	2	0	0	0	0	1.5	1.5	0.0	0.0	0.0	0.0
			Nonresident	0.00	0	0	0	0	0	0.0	0.0	0.0	0.0	0.0	0.0



Montana Fish, Wildlife and Parks
 Angler Crowding Ratings Sorted Alphabetically

For The Summer Season
 May, 2001 Through September, 2001

Water Name	County	Water Code	Residency	Crowding Ratings					Avg Number of People Seen												
				Avg.	1's	2's	3's	4's	5's	Avg.	1's	2's	3's	4's	5's						
Little McGregor Lake	Flathead	1-059096-03	Total	1.00	1	0	0	0	0	0	0	0	0	0	0	0	0	0	0	0	
			Resident	1.00	1	0	0	0	0	0	0	0	0	0	0	0	0	0	0	0	0
			Nonresident	0.00	0	0	0	0	0	0	0	0	0	0	0	0	0	0	0	0	0
Little Otter Creek	Judith Basin	4-174208-01	Total	1.00	2	0	0	0	0	0	0	0	0	0	0	0	0	0	0	0	
			Resident	1.00	2	0	0	0	0	0	0	0	0	0	0	0	0	0	0	0	0
			Nonresident	0.00	0	0	0	0	0	0	0	0	0	0	0	0	0	0	0	0	0
Little Porcupine Creek	Rosebud	7-210500-02	Total	1.00	1	0	0	0	0	0	0	0	0	0	0	0	0	0	0	0	
			Resident	1.00	1	0	0	0	0	0	0	0	0	0	0	0	0	0	0	0	0
			Nonresident	0.00	0	0	0	0	0	0	0	0	0	0	0	0	0	0	0	0	0
Little Powder River	Powder River	7-210550-02	Total	2.00	1	1	1	1	0	0	0	0	0	0	0	0	0	0	0	0	
			Resident	2.00	1	1	1	1	0	0	0	0	0	0	0	0	0	0	0	0	0
			Nonresident	0.00	0	0	0	0	0	0	0	0	0	0	0	0	0	0	0	0	0
Little Prickly Pear Creek	Lewis & Clark	4-174224-01	Total	1.86	10	6	3	2	0	0	0	0	0	0	0	0	0	0	0		
			Resident	1.84	10	4	3	2	0	0	0	0	0	0	0	0	0	0	0	0	
			Nonresident	2.00	0	2	0	0	0	0	0	0	0	0	0	0	0	0	0	0	
Little Racetrack Lake	Granite	2-068474-03	Total	5.00	0	0	0	0	0	0	0	0	0	0	0	0	0	0	0		
			Resident	5.00	0	0	0	0	0	0	0	0	0	0	0	0	0	0	0	0	
			Nonresident	0.00	0	0	0	0	0	0	0	0	0	0	0	0	0	0	0	0	
Little Rock Creek Lake	Ravalli	2-038475-03	Total	1.00	2	0	0	0	0	0	0	0	0	0	0	0	0	0	0		
			Resident	1.00	1	0	0	0	0	0	0	0	0	0	0	0	0	0	0	0	
			Nonresident	1.00	1	0	0	0	0	0	0	0	0	0	0	0	0	0	0	0	
Little Spar Lake	Lincoln	1-118900-20	Total	1.00	1	0	0	0	0	0	0	0	0	0	0	0	0	0	0		
			Resident	1.00	1	0	0	0	0	0	0	0	0	0	0	0	0	0	0	0	
			Nonresident	0.00	0	0	0	0	0	0	0	0	0	0	0	0	0	0	0	0	
Little Terrace Lake	Sanders	1-059099-03	Total	5.00	0	0	0	0	0	0	0	0	0	0	0	0	0	0	0		
			Resident	5.00	0	0	0	0	0	0	0	0	0	0	0	0	0	0	0	0	
			Nonresident	0.00	0	0	0	0	0	0	0	0	0	0	0	0	0	0	0	0	



Montana Fish, Wildlife and Parks
 Angler Crowding Ratings Sorted Alphabetically
 For The Summer Season
 May, 2001 Through September, 2001

Water Name	County	Water Code	Residency	Crowding Ratings					Avg Number of People Seen																		
				Avg.	1's	2's	3's	4's	5's	Avg.	1's	2's	3's	4's	5's												
Little Thompson River	Sanders	1-054112-01	Total	1.00	2	0	0	0	0	0	0	0	0	0	0	0	0	0	0	0	0	0	0				
			Resident	1.00	2	0	0	0	0	0	0	0	0	0	0	0	0	0	0	0	0	0	0	0	0		
			Nonresident	0.00	0	0	0	0	0	0	0	0	0	0	0	0	0	0	0	0	0	0	0	0	0	0	
Little Wolf Creek	Lincoln	1-113980-01	Total	1.00	1	0	0	0	0	0	0	0	0	0	0	0	0	0	0	0	0	0	0	0	0		
			Resident	1.00	1	0	0	0	0	0	0	0	0	0	0	0	0	0	0	0	0	0	0	0	0	0	
			Nonresident	0.00	0	0	0	0	0	0	0	0	0	0	0	0	0	0	0	0	0	0	0	0	0	0	0
Livingston Pond	Park	3-228454-07	Total	2.00	1	1	1	1	0	0	0	0	0	0	0	0	0	0	0	0	0	0	0	0	0	0	
			Resident	2.00	1	1	1	1	0	0	0	0	0	0	0	0	0	0	0	0	0	0	0	0	0	0	0
			Nonresident	0.00	0	0	0	0	0	0	0	0	0	0	0	0	0	0	0	0	0	0	0	0	0	0	0
Lodge Creek	Blaine/Hill	6-152240-02	Total	2.00	0	1	0	0	0	0	0	0	0	0	0	0	0	0	0	0	0	0	0	0	0	0	
			Resident	2.00	0	1	0	0	0	0	0	0	0	0	0	0	0	0	0	0	0	0	0	0	0	0	0
			Nonresident	0.00	0	0	0	0	0	0	0	0	0	0	0	0	0	0	0	0	0	0	0	0	0	0	0
Lodge Grass Creek	Big Horn	5-223780-01	Total	1.00	1	0	0	0	0	0	0	0	0	0	0	0	0	0	0	0	0	0	0	0	0	0	
			Resident	0.00	0	0	0	0	0	0	0	0	0	0	0	0	0	0	0	0	0	0	0	0	0	0	0
			Nonresident	1.00	1	0	0	0	0	0	0	0	0	0	0	0	0	0	0	0	0	0	0	0	0	0	0
Lodge Grass Storage Res	Big Horn	5-229786-05	Total	1.33	9	2	2	1	0	0	0	0	0	0	0	0	0	0	0	0	0	0	0	0	0	0	
			Resident	1.36	8	2	2	1	0	0	0	0	0	0	0	0	0	0	0	0	0	0	0	0	0	0	0
			Nonresident	1.00	1	0	0	0	0	0	0	0	0	0	0	0	0	0	0	0	0	0	0	0	0	0	0
Logan Creek	Flathead	1-084260-01	Total	1.20	4	1	0	0	0	0	0	0	0	0	0	0	0	0	0	0	0	0	0	0	0	0	
			Resident	1.20	4	1	0	0	0	0	0	0	0	0	0	0	0	0	0	0	0	0	0	0	0	0	0
			Nonresident	0.00	0	0	0	0	0	0	0	0	0	0	0	0	0	0	0	0	0	0	0	0	0	0	0
Logging Creek	Flathead	1-084270-01	Total	1.00	1	0	0	0	0	0	0	0	0	0	0	0	0	0	0	0	0	0	0	0	0	0	
			Resident	0.00	0	0	0	0	0	0	0	0	0	0	0	0	0	0	0	0	0	0	0	0	0	0	0
			Nonresident	1.00	1	0	0	0	0	0	0	0	0	0	0	0	0	0	0	0	0	0	0	0	0	0	0
Logging Lake	Flathead	1-089159-03	Total	1.00	1	0	0	0	0	0	0	0	0	0	0	0	0	0	0	0	0	0	0	0	0	0	
			Resident	0.00	0	0	0	0	0	0	0	0	0	0	0	0	0	0	0	0	0	0	0	0	0	0	0
			Nonresident	1.00	1	0	0	0	0	0	0	0	0	0	0	0	0	0	0	0	0	0	0	0	0	0	0

Montana Fish, Wildlife and Parks
 Angler Crowding Ratings Sorted Alphabetically

For The Summer Season
 May, 2001 Through September, 2001

Water Name	County	Water Code	Residency	Crowding Ratings					Avg Number of People Seen						
				Avg.	1's	2's	3's	4's	5's	Avg.	1's	2's	3's	4's	5's
Lolo Creek	Missoula	2-033475-01	Total	1.69	16	5	3	1	1	3.3	1.4	8.0	4.7	2.0	8.0
			Resident	1.74	11	4	3	0	1	2.4	0.8	3.8	4.7	0.0	8.0
			Nonresident	1.57	5	1	0	1	0	5.9	2.8	25.0	0.0	2.0	0.0
Lone Pine Creek	Lewis & Clark	4-174320-10	Total	1.00	1	0	0	0	0	0.0	0.0	0.0	0.0	0.0	0.0
			Resident	1.00	1	0	0	0	0	0.0	0.0	0.0	0.0	0.0	0.0
			Nonresident	0.00	0	0	0	0	0	0.0	0.0	0.0	0.0	0.0	0.0
Lonesome Lake	Carbon	5-228465-03	Total	3.00	0	0	1	0	0	12.0	0.0	0.0	12.0	0.0	0.0
			Resident	0.00	0	0	0	0	0	0.0	0.0	0.0	0.0	0.0	0.0
			Nonresident	3.00	0	0	1	0	0	12.0	0.0	0.0	12.0	0.0	0.0
Long Lake	Lincoln	1-118930-03	Total	1.00	1	0	0	0	0	0.0	0.0	0.0	0.0	0.0	0.0
			Resident	1.00	1	0	0	0	0	0.0	0.0	0.0	0.0	0.0	0.0
			Nonresident	0.00	0	0	0	0	0	0.0	0.0	0.0	0.0	0.0	0.0
Long Lake	Park	5-228484-03	Total	1.25	3	1	0	0	0	6.5	6.7	6.0	0.0	0.0	0.0
			Resident	1.50	1	1	0	0	0	8.0	10.0	6.0	0.0	0.0	0.0
			Nonresident	1.00	2	0	0	0	0	5.0	5.0	0.0	0.0	0.0	0.0
Long Tom Creek	Silver Bow	3-026400-01	Total	1.00	1	0	0	0	0	0.0	0.0	0.0	0.0	0.0	0.0
			Resident	0.00	0	0	0	0	0	0.0	0.0	0.0	0.0	0.0	0.0
			Nonresident	1.00	1	0	0	0	0	0.0	0.0	0.0	0.0	0.0	0.0
Loon Lake	Lake	1-077400-03	Total	1.00	3	0	0	0	0	7.7	7.7	0.0	0.0	0.0	0.0
			Resident	1.00	3	0	0	0	0	7.7	7.7	0.0	0.0	0.0	0.0
			Nonresident	0.00	0	0	0	0	0	0.0	0.0	0.0	0.0	0.0	0.0
Loon Lake	Lake	1-077420-04	Total	1.40	4	0	1	0	0	8.6	8.5	0.0	9.0	0.0	0.0
			Resident	1.40	4	0	1	0	0	8.6	8.5	0.0	9.0	0.0	0.0
			Nonresident	0.00	0	0	0	0	0	0.0	0.0	0.0	0.0	0.0	0.0
Loon Lake	Lake	1-089160-03	Total	1.33	2	1	0	0	0	3.7	2.0	7.0	0.0	0.0	0.0
			Resident	1.50	1	1	0	0	0	4.0	1.0	7.0	0.0	0.0	0.0
			Nonresident	1.00	1	0	0	0	0	3.0	3.0	0.0	0.0	0.0	0.0



Montana Fish, Wildlife and Parks
 Angler Crowding Ratings Sorted Alphabetically
 For The Summer Season
 May, 2001 Through September, 2001

Water Name	County	Water Code	Residency	Crowding Ratings					Avg Number of People Seen						
				Avg.	1's	2's	3's	4's	5's	Avg.	1's	2's	3's	4's	5's
Loon Lake	Lincoln	1-118940-03	Total	2.00	2	0	0	1	0	2.7	1.0	0.0	0.0	6.0	0.0
			Resident	2.00	2	0	0	1	0	2.7	1.0	0.0	0.0	6.0	0.0
			Nonresident	0.00	0	0	0	0	0	0.0	0.0	0.0	0.0	0.0	0.0
Loon Lake	Lincoln	1-118980-03	Total	1.40	3	2	0	0	0	3.2	3.0	3.5	0.0	0.0	0.0
			Resident	1.67	1	2	0	0	0	3.0	2.0	3.5	0.0	0.0	0.0
			Nonresident	1.00	2	0	0	0	0	3.5	3.5	0.0	0.0	0.0	0.0
Lost Fork M Fk Judith River	Judith Basin	4-162140-01	Total	1.00	2	0	0	0	0	3.0	3.0	0.0	0.0	0.0	0.0
			Resident	1.00	2	0	0	0	0	3.0	3.0	0.0	0.0	0.0	0.0
			Nonresident	0.00	0	0	0	0	0	0.0	0.0	0.0	0.0	0.0	0.0
Lost Horse Creek	Ravalli	2-033500-01	Total	1.71	5	0	1	1	0	3.7	1.2	0.0	10.0	10.0	0.0
			Resident	1.83	4	0	1	1	0	4.2	1.3	0.0	10.0	10.0	0.0
			Nonresident	1.00	1	0	0	0	0	1.0	1.0	0.0	0.0	0.0	0.0
Lost Horse Lake	Ravalli	2-038550-20	Total	2.00	0	1	0	0	0	2.0	0.0	2.0	0.0	0.0	0.0
			Resident	0.00	0	0	0	0	0	0.0	0.0	0.0	0.0	0.0	0.0
			Nonresident	2.00	0	1	0	0	0	2.0	0.0	2.0	0.0	0.0	0.0
Lost Lake	Lincoln	1-119000-20	Total	1.00	1	0	0	0	0	1.0	1.0	0.0	0.0	0.0	0.0
			Resident	1.00	1	0	0	0	0	1.0	1.0	0.0	0.0	0.0	0.0
			Nonresident	0.00	0	0	0	0	0	0.0	0.0	0.0	0.0	0.0	0.0
Lost Lake	Lincoln	1-119020-03	Total	1.00	1	0	0	0	0	2.0	2.0	0.0	0.0	0.0	0.0
			Resident	1.00	1	0	0	0	0	2.0	2.0	0.0	0.0	0.0	0.0
			Nonresident	0.00	0	0	0	0	0	0.0	0.0	0.0	0.0	0.0	0.0
Lost Lake	Carbon	5-228510-03	Total	1.00	1	0	0	0	0	0.0	0.0	0.0	0.0	0.0	0.0
			Resident	1.00	1	0	0	0	0	0.0	0.0	0.0	0.0	0.0	0.0
			Nonresident	0.00	0	0	0	0	0	0.0	0.0	0.0	0.0	0.0	0.0
Lost Lake	Carbon	5-228512-03	Total	1.25	3	1	0	0	0	6.3	7.0	4.0	0.0	0.0	0.0
			Resident	1.25	3	1	0	0	0	6.3	7.0	4.0	0.0	0.0	0.0
			Nonresident	0.00	0	0	0	0	0	0.0	0.0	0.0	0.0	0.0	0.0



Montana Fish, Wildlife and Parks
 Angler Crowding Ratings Sorted Alphabetically

For The Summer Season
 May, 2001 Through September, 2001

Water Name	County	Water Code	Residency	Crowding Ratings					Avg Number of People Seen										
				Avg.	1's	2's	3's	4's	5's	Avg.	1's	2's	3's	4's	5's				
Louise Lake	Madison	3-109000-03	Total	1.00	2	0	0	0	0	0	0	0	1.5	1.5	0.0	0.0	0.0	0.0	
			Resident	1.00	2	0	0	0	0	0	0	0	0	1.5	1.5	0.0	0.0	0.0	0.0
			Nonresident	0.00	0	0	0	0	0	0	0	0	0	0.0	0.0	0.0	0.0	0.0	0.0
Lower Bowman Lake	Powell	2-068522-03	Total	1.00	1	0	0	0	0	0	0	0	2.0	2.0	0.0	0.0	0.0	0.0	
			Resident	0.00	0	0	0	0	0	0	0	0	0.0	0.0	0.0	0.0	0.0	0.0	0.0
			Nonresident	1.00	1	0	0	0	0	0	0	0	2.0	2.0	0.0	0.0	0.0	0.0	0.0
Lower Carp Lake	Granite	2-068531-20	Total	1.00	1	0	0	0	0	0	0	0	0.0	0.0	0.0	0.0	0.0	0.0	0.0
			Resident	1.00	1	0	0	0	0	0	0	0	0.0	0.0	0.0	0.0	0.0	0.0	0.0
			Nonresident	0.00	0	0	0	0	0	0	0	0	0.0	0.0	0.0	0.0	0.0	0.0	0.0
Lower Fish Lake	Lake	1-077540-03	Total	1.00	1	0	0	0	0	0	0	1.0	1.0	0.0	0.0	0.0	0.0	0.0	0.0
			Resident	1.00	1	0	0	0	0	0	0	1.0	1.0	0.0	0.0	0.0	0.0	0.0	0.0
			Nonresident	0.00	0	0	0	0	0	0	0	0.0	0.0	0.0	0.0	0.0	0.0	0.0	0.0
Lower Glaston Lake	Sweet Grass	5-228554-05	Total	1.00	1	0	0	0	0	0	0	1.0	1.0	0.0	0.0	0.0	0.0	0.0	0.0
			Resident	1.00	1	0	0	0	0	0	0	1.0	1.0	0.0	0.0	0.0	0.0	0.0	0.0
			Nonresident	0.00	0	0	0	0	0	0	0	0.0	0.0	0.0	0.0	0.0	0.0	0.0	0.0
Lower Granite Lake	Carbon	5-228557-03	Total	3.00	0	0	0	1	0	0	0	5.0	0.0	0.0	5.0	0.0	0.0	0.0	0.0
			Resident	3.00	0	0	0	1	0	0	0	5.0	0.0	0.0	5.0	0.0	0.0	0.0	0.0
			Nonresident	0.00	0	0	0	0	0	0	0	0.0	0.0	0.0	0.0	0.0	0.0	0.0	0.0
Lower Hawkins Lake	Lincoln	1-118470-03	Total	1.00	2	0	0	0	0	0	1.0	1.0	0.0	0.0	0.0	0.0	0.0	0.0	0.0
			Resident	1.00	1	0	0	0	0	0	0	1.0	1.0	0.0	0.0	0.0	0.0	0.0	0.0
			Nonresident	1.00	1	0	0	0	0	0	0	1.0	1.0	0.0	0.0	0.0	0.0	0.0	0.0
Lower Marshal Creek Lake	Powell	1-089173-03	Total	2.00	0	1	0	0	0	0	8.0	0.0	8.0	0.0	0.0	0.0	0.0	0.0	0.0
			Resident	2.00	0	1	0	0	0	0	8.0	0.0	8.0	0.0	0.0	0.0	0.0	0.0	0.0
			Nonresident	0.00	0	0	0	0	0	0	0.0	0.0	0.0	0.0	0.0	0.0	0.0	0.0	0.0
Lower Red Rock Lake	Beaverhead	3-019080-03	Total	1.00	1	0	0	0	0	0	2.0	2.0	0.0	0.0	0.0	0.0	0.0	0.0	0.0
			Resident	0.00	0	0	0	0	0	0	0.0	0.0	0.0	0.0	0.0	0.0	0.0	0.0	0.0
			Nonresident	1.00	1	0	0	0	0	0	2.0	2.0	0.0	0.0	0.0	0.0	0.0	0.0	0.0



Montana Fish, Wildlife and Parks
 Angler Crowding Ratings Sorted Alphabetically

For The Summer Season
 May, 2001 Through September, 2001

Water Name	County	Water Code	Residency	Crowding Ratings					Avg Number of People Seen						
				Avg.	1's	2's	3's	4's	5's	Avg.	1's	2's	3's	4's	5's
Lower Thompson Lake	Lincoln	1-059152-03	Total	2.44	19	6	8	5	7	21.9	12.4	10.5	13.3	35.0	57.9
			Resident	2.54	16	6	7	5	7	23.3	13.6	10.5	13.4	35.0	57.9
			Nonresident	1.50	3	0	1	0	0	7.5	6.0	0.0	12.0	0.0	0.0
Lower Twin Creek	Flathead	1-084380-01	Total	2.00	0	1	0	0	0	8.0	0.0	8.0	0.0	0.0	0.0
			Resident	2.00	0	1	0	0	0	8.0	0.0	8.0	0.0	0.0	0.0
			Nonresident	0.00	0	0	0	0	0	0.0	0.0	0.0	0.0	0.0	0.0
Lower Twin Lake	Deer Lodge	2-068588-03	Total	3.00	0	0	1	0	0	2.0	0.0	0.0	2.0	0.0	0.0
			Resident	3.00	0	0	1	0	0	2.0	0.0	0.0	2.0	0.0	0.0
			Nonresident	0.00	0	0	0	0	0	0.0	0.0	0.0	0.0	0.0	0.0
Lower Two Medicine Lake	Glacier	4-148120-03	Total	1.33	2	1	0	0	0	4.7	7.0	0.0	0.0	0.0	0.0
			Resident	1.50	1	1	0	0	0	2.0	4.0	0.0	0.0	0.0	0.0
			Nonresident	1.00	1	0	0	0	0	10.0	10.0	0.0	0.0	0.0	0.0
Lower Wolverine Lake	Lincoln	1-119175-03	Total	1.00	1	0	0	0	0	4.0	4.0	0.0	0.0	0.0	0.0
			Resident	1.00	1	0	0	0	0	4.0	4.0	0.0	0.0	0.0	0.0
			Nonresident	0.00	0	0	0	0	0	0.0	0.0	0.0	0.0	0.0	0.0
Lowery Lake	Teton	4-207800-03	Total	1.00	1	0	0	0	0	6.0	6.0	0.0	0.0	0.0	0.0
			Resident	1.00	1	0	0	0	0	6.0	6.0	0.0	0.0	0.0	0.0
			Nonresident	0.00	0	0	0	0	0	0.0	0.0	0.0	0.0	0.0	0.0
Lump Gulch	Jefferson	3-174416-01	Total	1.00	2	0	0	0	0	0.0	0.0	0.0	0.0	0.0	0.0
			Resident	1.00	1	0	0	0	0	0.0	0.0	0.0	0.0	0.0	0.0
			Nonresident	1.00	1	0	0	0	0	0.0	0.0	0.0	0.0	0.0	0.0
Lupine Lake	Flathead	1-077640-03	Total	1.75	2	1	1	0	0	1.8	1.0	5.0	0.0	0.0	0.0
			Resident	1.75	2	1	1	0	0	1.8	1.0	5.0	0.0	0.0	0.0
			Nonresident	0.00	0	0	0	0	0	0.0	0.0	0.0	0.0	0.0	0.0
Lupine Lake	Madison	3-137920-03	Total	2.00	0	1	0	0	0	5.0	0.0	5.0	0.0	0.0	0.0
			Resident	2.00	0	1	0	0	0	5.0	0.0	5.0	0.0	0.0	0.0
			Nonresident	0.00	0	0	0	0	0	0.0	0.0	0.0	0.0	0.0	0.0



Montana Fish, Wildlife and Parks
 Angler Crowding Ratings Sorted Alphabetically
 For The Summer Season
 May, 2001 Through September, 2001

Water Name	County	Water Code	Residency	Crowding Ratings					Avg Number of People Seen					
				Avg.	1's	2's	3's	4's	5's	Avg.	1's	2's	3's	4's
Lynch Lake	Flathead	1-119100-03	Total	1.00	1	0	0	0	0	0.0	0.0	0.0	0.0	0.0
			Resident	1.00	1	0	0	0	0	0.0	0.0	0.0	0.0	0.0
			Nonresident	0.00	0	0	0	0	0	0.0	0.0	0.0	0.0	0.0
Lyon Creek	Flathead	1-084440-10	Total	4.00	0	0	0	1	0	7.0	0.0	0.0	0.0	7.0
			Resident	4.00	0	0	0	1	0	7.0	0.0	0.0	0.0	7.0
			Nonresident	0.00	0	0	0	0	0	0.0	0.0	0.0	0.0	0.0
M Fk Flathead River	Flathead	1-084740-01	Total	2.07	21	7	7	4	3	12.9	5.4	9.7	11.7	14.0
			Resident	2.39	9	4	4	4	2	17.3	7.4	4.5	14.3	14.0
			Nonresident	1.68	12	3	3	0	1	7.5	3.9	16.7	8.3	0.0
M Fk Judith River	Judith Basin	4-162360-01	Total	2.00	0	1	0	0	0	2.0	0.0	2.0	0.0	0.0
			Resident	0.00	0	0	0	0	0	0.0	0.0	0.0	0.0	0.0
			Nonresident	2.00	0	1	0	0	0	2.0	0.0	2.0	0.0	0.0
M Fk Rock Creek	Granite	2-064085-01	Total	1.33	2	1	0	0	0	2.0	0.5	5.0	0.0	0.0
			Resident	1.33	2	1	0	0	0	2.0	0.5	5.0	0.0	0.0
			Nonresident	0.00	0	0	0	0	0	0.0	0.0	0.0	0.0	0.0
MacKay & MacKay Ash Res	Fallon	7-215200-08	Total	1.00	1	0	0	0	0	0.0	0.0	0.0	0.0	0.0
			Resident	1.00	1	0	0	0	0	0.0	0.0	0.0	0.0	0.0
			Nonresident	0.00	0	0	0	0	0	0.0	0.0	0.0	0.0	0.0
Madison River Drainage	Madison	3-137940-20	Total	1.00	3	0	0	0	0	6.0	6.0	0.0	0.0	0.0
			Resident	1.00	1	0	0	0	0	2.0	2.0	0.0	0.0	0.0
			Nonresident	1.00	2	0	0	0	0	8.0	8.0	0.0	0.0	0.0
Madison River Sec 01	Gallatin/Madison	3-133400-01	Total	2.62	88	64	73	44	39	17.5	7.5	14.5	17.8	28.3
			Resident	2.96	33	33	47	30	31	19.2	7.2	11.6	18.0	26.3
			Nonresident	2.17	55	31	26	14	8	15.2	7.7	17.5	17.3	32.4
Madison River Sec 02	Madison	3-133440-01	Total	2.59	166	132	166	99	55	20.1	7.7	14.3	22.4	28.9
			Resident	2.92	42	27	49	38	29	17.8	5.7	9.0	24.4	25.1
			Nonresident	2.45	124	105	117	61	26	21.1	8.3	15.7	21.6	31.3



Montana Fish, Wildlife and Parks
 Angler Crowding Ratings Sorted Alphabetically
 For The Summer Season
 May, 2001 Through September, 2001

Water Name	County	Water Code	Residency	Crowding Ratings					Avg Number of People Seen						
				Avg.	1's	2's	3's	4's	5's	Avg.	1's	2's	3's	4's	5's
Madison River Sec 03	Gallatin	3-133520-01	Total	2.47	35	31	28	14	12	16.4	9.4	11.4	19.3	11.9	47.9
			Resident	2.63	6	9	5	3	4	22.7	4.7	8.3	21.8	25.7	81.3
			Nonresident	2.43	29	22	23	11	8	14.5	10.4	12.6	18.8	8.1	31.3
Maney Lake	Jefferson	3-108970-07	Total	1.00	1	0	0	0	0	4.0	4.0	0.0	0.0	0.0	0.0
			Resident	1.00	1	0	0	0	0	4.0	4.0	0.0	0.0	0.0	0.0
			Nonresident	0.00	0	0	0	0	0	0.0	0.0	0.0	0.0	0.0	0.0
Margaret Lake	Flathead	1-089180-03	Total	1.00	1	0	0	0	0	0.0	0.0	0.0	0.0	0.0	0.0
			Resident	1.00	1	0	0	0	0	0.0	0.0	0.0	0.0	0.0	0.0
			Nonresident	0.00	0	0	0	0	0	0.0	0.0	0.0	0.0	0.0	0.0
Margaret Lake	Park	5-228582-03	Total	1.00	1	0	0	0	0	0.0	0.0	0.0	0.0	0.0	0.0
			Resident	0.00	0	0	0	0	0	0.0	0.0	0.0	0.0	0.0	0.0
			Nonresident	1.00	1	0	0	0	0	0.0	0.0	0.0	0.0	0.0	0.0
Mariane Lake	Park	5-228587-03	Total	1.00	1	0	0	0	0	3.0	3.0	0.0	0.0	0.0	0.0
			Resident	1.00	1	0	0	0	0	3.0	3.0	0.0	0.0	0.0	0.0
			Nonresident	0.00	0	0	0	0	0	0.0	0.0	0.0	0.0	0.0	0.0
Marias River Drainage	Liberty	4-148050-30	Total	1.00	1	0	0	0	0	1.0	1.0	0.0	0.0	0.0	0.0
			Resident	1.00	1	0	0	0	0	1.0	1.0	0.0	0.0	0.0	0.0
			Nonresident	0.00	0	0	0	0	0	0.0	0.0	0.0	0.0	0.0	0.0
Marias River Drainage	Teton	4-149180-30	Total	1.50	1	1	0	0	0	4.5	5.0	4.0	0.0	0.0	0.0
			Resident	1.00	1	0	0	0	0	5.0	5.0	0.0	0.0	0.0	0.0
			Nonresident	2.00	0	1	0	0	0	4.0	0.0	4.0	0.0	0.0	0.0
Marias River Sec 01	Chouteau/Hill/Liberty	4-143240-02	Total	1.55	19	5	4	1	0	3.7	2.8	3.6	8.3	3.0	0.0
			Resident	1.57	18	5	4	1	0	3.9	3.0	3.6	8.3	3.0	0.0
			Nonresident	1.00	1	0	0	0	0	0.0	0.0	0.0	0.0	0.0	0.0
Marias River Sec 02	Toole	4-143280-01	Total	1.71	5	1	0	0	1	3.3	0.2	2.0	0.0	0.0	20.0
			Resident	1.71	5	1	0	0	1	3.3	0.2	2.0	0.0	0.0	20.0
			Nonresident	0.00	0	0	0	0	0	0.0	0.0	0.0	0.0	0.0	0.0



Montana Fish, Wildlife and Parks
 Angler Crowding Ratings Sorted Alphabetically

For The Summer Season
 May, 2001 Through September, 2001

Water Name	County	Water Code	Residency	Crowding Ratings					Avg Number of People Seen										
				Avg.	1's	2's	3's	4's	5's	Avg.	1's	2's	3's	4's	5's				
Marion Lake	Flathead	1-089200-03	Total	1.00	2	0	0	0	0	0	0	0	0.5	0.5	0.0	0.0	0.0	0.0	
			Resident	1.00	1	0	0	0	0	0	0	0	0	0.0	0.0	0.0	0.0	0.0	0.0
			Nonresident	1.00	1	0	0	0	0	0	0	0	0	1.0	1.0	0.0	0.0	0.0	0.0
Marl Lake	Lincoln	1-119120-03	Total	1.00	1	0	0	0	0	0	0	0	2.0	2.0	0.0	0.0	0.0	0.0	
			Resident	1.00	1	0	0	0	0	0	0	0	2.0	2.0	0.0	0.0	0.0	0.0	0.0
			Nonresident	0.00	0	0	0	0	0	0	0	0	0.0	0.0	0.0	0.0	0.0	0.0	0.0
Marmot Lake	Missoula	2-077715-03	Total	1.00	2	0	0	0	0	0	0	0	0.5	0.5	0.0	0.0	0.0	0.0	0.0
			Resident	1.00	1	0	0	0	0	0	0	1.0	1.0	0.0	0.0	0.0	0.0	0.0	0.0
			Nonresident	1.00	1	0	0	0	0	0	0	0.0	0.0	0.0	0.0	0.0	0.0	0.0	0.0
Martin Creek	Ravalli	2-033625-01	Total	1.00	1	0	0	0	0	0	0	3.0	3.0	0.0	0.0	0.0	0.0	0.0	0.0
			Resident	1.00	1	0	0	0	0	0	3.0	3.0	0.0	0.0	0.0	0.0	0.0	0.0	0.0
			Nonresident	0.00	0	0	0	0	0	0	0.0	0.0	0.0	0.0	0.0	0.0	0.0	0.0	0.0
Martin Lake	Carbon	5-228592-03	Total	3.00	0	0	1	0	0	0	5.0	0.0	0.0	5.0	0.0	0.0	0.0	0.0	0.0
			Resident	0.00	0	0	0	0	0	0.0	0.0	0.0	0.0	0.0	0.0	0.0	0.0	0.0	0.0
			Nonresident	3.00	0	0	1	0	0	5.0	0.0	0.0	5.0	0.0	0.0	0.0	0.0	0.0	0.0
Martinsdale Reservoir	Wheatland/Meagher	4-188380-05	Total	1.35	12	4	1	0	0	0	9.4	9.2	8.5	15.0	0.0	0.0	0.0	0.0	
			Resident	1.31	12	3	1	0	0	9.4	9.2	8.7	15.0	0.0	0.0	0.0	0.0	0.0	
			Nonresident	2.00	0	1	0	0	0	8.0	0.0	8.0	0.0	0.0	0.0	0.0	0.0	0.0	
May Creek	Beaverhead	3-023700-01	Total	2.00	0	1	0	0	0	7.0	0.0	7.0	0.0	0.0	0.0	0.0	0.0	0.0	
			Resident	0.00	0	0	0	0	0	0.0	0.0	0.0	0.0	0.0	0.0	0.0	0.0	0.0	
			Nonresident	2.00	0	1	0	0	0	7.0	0.0	7.0	0.0	0.0	0.0	0.0	0.0	0.0	
McCarty Creek	Jefferson	3-104680-01	Total	1.00	1	0	0	0	0	0.0	0.0	0.0	0.0	0.0	0.0	0.0	0.0	0.0	
			Resident	1.00	1	0	0	0	0	0.0	0.0	0.0	0.0	0.0	0.0	0.0	0.0	0.0	
			Nonresident	0.00	0	0	0	0	0	0.0	0.0	0.0	0.0	0.0	0.0	0.0	0.0	0.0	
McChesney Reservoir	Phillips	6-166921-20	Total	1.75	3	0	0	0	1	0	6.3	5.0	0.0	0.0	0.0	10.0	0.0	0.0	
			Resident	1.75	3	0	0	0	1	6.3	5.0	0.0	0.0	0.0	10.0	0.0	0.0		
			Nonresident	0.00	0	0	0	0	0	0.0	0.0	0.0	0.0	0.0	0.0	0.0	0.0		



Montana Fish, Wildlife and Parks
 Angler Crowding Ratings Sorted Alphabetically

For The Summer Season
 May, 2001 Through September, 2001

Water Name	County	Water Code	Residency	Crowding Ratings					Avg Number of People Seen						
				Avg.	1's	2's	3's	4's	5's	Avg.	1's	2's	3's	4's	5's
McClellan Creek	Lewis & Clark	2-043480-01	Total	1.00	1	0	0	0	0	0.0	0.0	0.0	0.0	0.0	0.0
			Resident	1.00	1	0	0	0	0	0.0	0.0	0.0	0.0	0.0	0.0
			Nonresident	0.00	0	0	0	0	0	0.0	0.0	0.0	0.0	0.0	0.0
McClellan Creek	Jefferson	3-174512-01	Total	1.00	1	0	0	0	0	2.0	2.0	0.0	0.0	0.0	0.0
			Resident	1.00	1	0	0	0	0	2.0	2.0	0.0	0.0	0.0	0.0
			Nonresident	0.00	0	0	0	0	0	0.0	0.0	0.0	0.0	0.0	0.0
McCormack Slough	Flathead	1-072690-20	Total	3.00	0	0	1	0	0	8.0	0.0	0.0	8.0	0.0	0.0
			Resident	3.00	0	0	1	0	0	8.0	0.0	0.0	8.0	0.0	0.0
			Nonresident	0.00	0	0	0	0	0	0.0	0.0	0.0	0.0	0.0	0.0
McDonald Creek	Flathead	1-084630-01	Total	1.33	2	1	0	0	0	1.3	0.5	3.0	0.0	0.0	0.0
			Resident	1.00	2	0	0	0	0	0.5	0.5	0.0	0.0	0.0	0.0
			Nonresident	2.00	0	1	0	0	0	3.0	0.0	3.0	0.0	0.0	0.0
McDonald Lake	Lake	1-077740-03	Total	1.00	1	0	0	0	0	12.0	12.0	0.0	0.0	0.0	0.0
			Resident	0.00	0	0	0	0	0	0.0	0.0	0.0	0.0	0.0	0.0
			Nonresident	1.00	1	0	0	0	0	12.0	12.0	0.0	0.0	0.0	0.0
McGregor Lake	Flathead	1-059216-03	Total	1.58	35	6	6	1	2	16.7	5.4	7.2	7.2	50.0	255.0
			Resident	1.61	27	6	6	1	1	7.0	5.3	7.2	7.2	50.0	10.0
			Nonresident	1.44	8	0	0	0	1	60.6	5.6	0.0	0.0	0.0	500.0
McWeneger Slough	Flathead	1-077765-07	Total	2.33	1	1	0	1	0	2.3	0.0	2.0	0.0	5.0	0.0
			Resident	2.33	1	1	0	1	0	2.3	0.0	2.0	0.0	5.0	0.0
			Nonresident	0.00	0	0	0	0	0	0.0	0.0	0.0	0.0	0.0	0.0
Meadow Creek	Ravalli	2-033800-01	Total	1.00	1	0	0	0	0	0.0	0.0	0.0	0.0	0.0	0.0
			Resident	1.00	1	0	0	0	0	0.0	0.0	0.0	0.0	0.0	0.0
			Nonresident	0.00	0	0	0	0	0	0.0	0.0	0.0	0.0	0.0	0.0
Meadow Creek Lake	Lewis & Clark	2-046960-03	Total	1.00	1	0	0	0	0	1.0	1.0	0.0	0.0	0.0	0.0
			Resident	1.00	1	0	0	0	0	1.0	1.0	0.0	0.0	0.0	0.0
			Nonresident	0.00	0	0	0	0	0	0.0	0.0	0.0	0.0	0.0	0.0



Montana Fish, Wildlife and Parks
 Angler Crowding Ratings Sorted Alphabetically

For The Summer Season

May, 2001 Through September, 2001

Water Name	County	Water Code	Residency	Crowding Ratings					Avg Number of People Seen						
				Avg.	1's	2's	3's	4's	5's	Avg.	1's	2's	3's	4's	5's
Meadow Fork Creek	Madison	3-014840-01	Total	1.00	1	0	0	0	0	0	4.0	4.0	0.0	0.0	0.0
			Resident	1.00	1	0	0	0	0	0	4.0	4.0	0.0	0.0	0.0
Meadow Lake	Missoula	2-077800-20	Nonresident	0.00	0	0	0	0	0	0	0.0	0.0	0.0	0.0	0.0
			Total	1.00	1	0	0	0	0	0	3.0	3.0	0.0	0.0	0.0
Meatrack Creek	Park	5-223962-01	Resident	1.00	1	0	0	0	0	0	0.0	0.0	0.0	0.0	0.0
			Nonresident	0.00	0	0	0	0	0	0	0.0	0.0	0.0	0.0	0.0
Medicine Lake	Granite	2-068702-03	Total	1.20	4	1	0	0	0	0	3.0	0.8	12.0	0.0	0.0
			Resident	1.33	2	1	0	0	0	0	4.3	0.5	12.0	0.0	0.0
Medicine Lake	Sheridan	6-166975-08	Nonresident	1.00	2	0	0	0	0	0	1.0	1.0	0.0	0.0	0.0
			Total	1.00	3	0	0	0	0	0	3.0	3.0	0.0	0.0	0.0
Merrills Spring Creek	Golden Valley	5-183840-10	Resident	1.00	2	0	0	0	0	2.0	2.0	0.0	0.0	0.0	
			Nonresident	1.00	1	0	0	0	0	5.0	5.0	0.0	0.0	0.0	
Metcalf Lake	Lake	1-077820-03	Total	2.00	0	1	0	0	0	5.0	0.0	5.0	0.0	0.0	
			Resident	1.50	1	1	0	0	0	2.5	0.0	5.0	0.0	0.0	
Middle Creek Ditch	Gallatin	3-093740-01	Nonresident	0.00	0	0	0	0	0	0.0	0.0	0.0	0.0	0.0	
			Total	1.00	1	0	0	0	0	0.0	0.0	0.0	0.0	0.0	
Middle Creek Reservoir	Cascade	4-179280-07	Resident	1.00	1	0	0	0	0	0.0	0.0	0.0	0.0	0.0	
			Nonresident	0.00	0	0	0	0	0	0.0	0.0	0.0	0.0	0.0	
			Total	2.50	1	0	0	0	1	6.5	3.0	0.0	0.0	10.0	
			Resident	2.50	1	0	0	0	1	6.5	3.0	0.0	0.0	10.0	
			Nonresident	0.00	0	0	0	0	0	0.0	0.0	0.0	0.0	0.0	



Montana Fish, Wildlife and Parks
 Angler Crowding Ratings Sorted Alphabetically

For The Summer Season
 May, 2001 Through September, 2001

Water Name	County	Water Code	Residency	Crowding Ratings					Avg Number of People Seen						
				Avg.	1's	2's	3's	4's	5's	Avg.	1's	2's	3's	4's	5's
Middle Thompson Lake	Lincoln	1-059232-03	Total	2.20	21	9	11	4	4	16.2	14.5	12.6	12.4	27.0	32.5
			Resident	2.20	20	8	9	4	4	16.9	15.3	12.9	12.9	27.0	32.5
			Nonresident	2.25	1	1	2	0	0	7.5	0.0	10.0	10.0	0.0	0.0
Midvale Creek	Glacier	4-143560-10	Total	1.00	1	0	0	0	0	0.0	0.0	0.0	0.0	0.0	0.0
			Resident	1.00	1	0	0	0	0	0.0	0.0	0.0	0.0	0.0	0.0
			Nonresident	0.00	0	0	0	0	0	0.0	0.0	0.0	0.0	0.0	0.0
Milk River Drainage	Blaine	6-150570-10	Total	1.00	1	0	0	0	0	0.0	0.0	0.0	0.0	0.0	0.0
			Resident	1.00	1	0	0	0	0	0.0	0.0	0.0	0.0	0.0	0.0
			Nonresident	0.00	0	0	0	0	0	0.0	0.0	0.0	0.0	0.0	0.0
Milk River Drainage	Liberty	4-152065-10	Total	1.00	1	0	0	0	0	0.0	0.0	0.0	0.0	0.0	0.0
			Resident	1.00	1	0	0	0	0	0.0	0.0	0.0	0.0	0.0	0.0
			Nonresident	0.00	0	0	0	0	0	0.0	0.0	0.0	0.0	0.0	0.0
Milk River Drainage	Valley	6-154220-10	Total	1.00	1	0	0	0	0	3.0	3.0	0.0	0.0	0.0	0.0
			Resident	1.00	1	0	0	0	0	3.0	3.0	0.0	0.0	0.0	0.0
			Nonresident	0.00	0	0	0	0	0	0.0	0.0	0.0	0.0	0.0	0.0
Milk River Drainage	Blaine	6-154620-30	Total	1.00	3	0	0	0	0	0.7	0.7	0.0	0.0	0.0	0.0
			Resident	1.00	3	0	0	0	0	0.7	0.7	0.0	0.0	0.0	0.0
			Nonresident	0.00	0	0	0	0	0	0.0	0.0	0.0	0.0	0.0	0.0
Milk River Drainage	Chouteau	4-154737-30	Total	1.00	1	0	0	0	0	0.0	0.0	0.0	0.0	0.0	0.0
			Resident	1.00	1	0	0	0	0	0.0	0.0	0.0	0.0	0.0	0.0
			Nonresident	0.00	0	0	0	0	0	0.0	0.0	0.0	0.0	0.0	0.0
Milk River Drainage	Hill	6-155695-30	Total	1.00	2	0	0	0	0	10.0	10.0	0.0	0.0	0.0	0.0
			Resident	0.00	0	0	0	0	0	0.0	0.0	0.0	0.0	0.0	0.0
			Nonresident	1.00	2	0	0	0	0	10.0	10.0	0.0	0.0	0.0	0.0
Milk River Drainage	Phillips	6-156615-30	Total	1.00	1	0	0	0	0	0.0	0.0	0.0	0.0	0.0	0.0
			Resident	1.00	1	0	0	0	0	0.0	0.0	0.0	0.0	0.0	0.0
			Nonresident	0.00	0	0	0	0	0	0.0	0.0	0.0	0.0	0.0	0.0



Montana Fish, Wildlife and Parks
 Angler Crowding Ratings Sorted Alphabetically

For The Summer Season
 May, 2001 Through September, 2001

Water Name	County	Water Code	Residency	Crowding Ratings					Avg Number of People Seen						
				Avg.	1's	2's	3's	4's	5's	Avg.	1's	2's	3's	4's	5's
Milk River Sec 01	Valley	6-152680-02	Total	1.11	8	1	0	0	0	2.3	2.0	5.0	0.0	0.0	0.0
			Resident	1.11	8	1	0	0	0	2.3	2.0	5.0	0.0	0.0	0.0
Milk River Sec 02	Valley/Phillips	6-152720-02	Nonresident	0.00	0	0	0	0	0	0.0	0.0	0.0	0.0	0.0	0.0
			Total	1.00	1	0	0	0	0	0.0	0.0	0.0	0.0	0.0	0.0
Milk River Sec 03	Phillips/Blaine/ Hill	6-152760-02	Resident	1.00	1	0	0	0	0	0.0	0.0	0.0	0.0	0.0	0.0
			Nonresident	0.00	0	0	0	0	0	0.0	0.0	0.0	0.0	0.0	0.0
Milk River Sec 04	Hill	6-152800-01	Total	1.00	9	0	0	0	0	1.4	1.4	0.0	0.0	0.0	0.0
			Resident	1.00	9	0	0	0	0	1.4	1.4	0.0	0.0	0.0	0.0
Milk River Sec 05	Hill	6-152840-02	Nonresident	0.00	0	0	0	0	0	0.0	0.0	0.0	0.0	0.0	0.0
			Total	1.57	4	2	1	0	0	3.0	1.8	3.5	7.0	0.0	0.0
Milk River Sec 06	Glacier	4-152880-01	Resident	1.57	4	2	1	0	0	3.0	1.8	3.5	7.0	0.0	0.0
			Nonresident	0.00	0	0	0	0	0	0.0	0.0	0.0	0.0	0.0	0.0
Mill Creek	Madison	3-015020-01	Total	1.00	1	0	0	0	0	3.0	3.0	0.0	0.0	0.0	0.0
			Resident	1.00	1	0	0	0	0	3.0	3.0	0.0	0.0	0.0	0.0
Mill Creek	Ravalli	2-033925-01	Nonresident	0.00	0	0	0	0	0	0.0	0.0	0.0	0.0	0.0	0.0
			Total	1.00	1	0	0	0	0	0.0	0.0	0.0	0.0	0.0	0.0
Missoula	Missoula	2-033950-01	Resident	1.00	1	0	0	0	0	1.0	1.0	0.0	0.0	0.0	0.0
			Nonresident	0.00	0	0	0	0	0	0.0	0.0	0.0	0.0	0.0	0.0



Montana Fish, Wildlife and Parks
 Angler Crowding Ratings Sorted Alphabetically
 For The Summer Season
 May, 2001 Through September, 2001

Water Name	County	Water Code	Residency	Crowding Ratings					Avg Number of People Seen						
				Avg.	1's	2's	3's	4's	5's	Avg.	1's	2's	3's	4's	5's
Mill Creek	Gallatin	3-093838-10	Total	1.00	1	0	0	0	0	0.0	0.0	0.0	0.0	0.0	0.0
			Resident	0.00	0	0	0	0	0	0.0	0.0	0.0	0.0	0.0	0.0
			Nonresident	1.00	1	0	0	0	0	0.0	0.0	0.0	0.0	0.0	0.0
Mill Creek	Madison	3-104800-01	Total	2.00	0	1	0	0	0	3.0	0.0	3.0	0.0	0.0	0.0
			Resident	2.00	0	1	0	0	0	3.0	0.0	3.0	0.0	0.0	0.0
			Nonresident	0.00	0	0	0	0	0	0.0	0.0	0.0	0.0	0.0	0.0
Mill Creek	Park	3-224172-01	Total	1.21	11	3	0	0	0	1.5	1.5	1.3	0.0	0.0	0.0
			Resident	1.20	4	1	0	0	0	3.0	3.5	1.0	0.0	0.0	0.0
			Nonresident	1.22	7	2	0	0	0	0.7	0.4	1.5	0.0	0.0	0.0
Mill Creek	Park	3-224200-01	Total	1.00	1	0	0	0	0	0.0	0.0	0.0	0.0	0.0	0.0
			Resident	0.00	0	0	0	0	0	0.0	0.0	0.0	0.0	0.0	0.0
			Nonresident	1.00	1	0	0	0	0	0.0	0.0	0.0	0.0	0.0	0.0
Miller Creek	Missoula	2-033975-01	Total	2.67	1	1	0	0	1	0.3	0.0	0.0	0.0	0.0	1.0
			Resident	2.67	1	1	0	0	1	0.3	0.0	0.0	0.0	0.0	1.0
			Nonresident	0.00	0	0	0	0	0	0.0	0.0	0.0	0.0	0.0	0.0
Miller Gulch	Gallatin	3-174800-10	Total	3.00	0	0	1	0	0	6.0	0.0	0.0	6.0	0.0	0.0
			Resident	3.00	0	0	1	0	0	6.0	0.0	0.0	6.0	0.0	0.0
			Nonresident	0.00	0	0	0	0	0	0.0	0.0	0.0	0.0	0.0	0.0
Mills Lake	Ravalli	2-038668-03	Total	1.00	1	0	0	0	0	2.0	2.0	0.0	0.0	0.0	0.0
			Resident	0.00	0	0	0	0	0	0.0	0.0	0.0	0.0	0.0	0.0
			Nonresident	1.00	1	0	0	0	0	2.0	2.0	0.0	0.0	0.0	0.0
Milltown Reservoir	Missoula	2-068745-05	Total	1.92	7	1	3	0	1	5.8	3.6	6.0	9.0	0.0	11.0
			Resident	1.92	7	1	3	0	1	5.8	3.6	6.0	9.0	0.0	11.0
			Nonresident	0.00	0	0	0	0	0	0.0	0.0	0.0	0.0	0.0	0.0
Milnor Lake	Lincoln	1-119200-04	Total	1.00	1	0	0	0	0	3.0	3.0	0.0	0.0	0.0	0.0
			Resident	1.00	1	0	0	0	0	3.0	3.0	0.0	0.0	0.0	0.0
			Nonresident	0.00	0	0	0	0	0	0.0	0.0	0.0	0.0	0.0	0.0



Montana Fish, Wildlife and Parks
 Angler Crowding Ratings Sorted Alphabetically

For The Summer Season
 May, 2001 Through September, 2001

Water Name	County	Water Code	Residency	Crowding Ratings					Avg Number of People Seen					
				Avg.	1's	2's	3's	4's	5's	Avg.	1's	2's	3's	4's
Mine Creek	Ravalli	2-034000-01	Total	1.00	1	0	0	0	0	0.0	0.0	0.0	0.0	0.0
			Resident	1.00	1	0	0	0	0	0.0	0.0	0.0	0.0	0.0
			Nonresident	0.00	0	0	0	0	0	0.0	0.0	0.0	0.0	0.0
Miner Creek	Beaverhead	3-023950-01	Total	1.00	2	0	0	0	0	1.5	1.5	0.0	0.0	0.0
			Resident	1.00	2	0	0	0	0	1.5	1.5	0.0	0.0	0.0
			Nonresident	0.00	0	0	0	0	0	0.0	0.0	0.0	0.0	0.0
Miner Creek	Park	3-224239-01	Total	1.00	1	0	0	0	0	0.0	0.0	0.0	0.0	0.0
			Resident	1.00	1	0	0	0	0	0.0	0.0	0.0	0.0	0.0
			Nonresident	0.00	0	0	0	0	0	0.0	0.0	0.0	0.0	0.0
Miner Lake	Beaverhead	3-028525-03	Total	1.57	5	0	2	0	0	6.0	6.0	0.0	6.0	0.0
			Resident	1.80	3	0	2	0	0	6.4	6.7	0.0	6.0	0.0
			Nonresident	1.00	2	0	0	0	0	5.0	5.0	0.0	0.0	0.0
Mineral Creek	Powell	2-043630-01	Total	1.00	1	0	0	0	0	0.0	0.0	0.0	0.0	0.0
			Resident	0.00	0	0	0	0	0	0.0	0.0	0.0	0.0	0.0
			Nonresident	1.00	1	0	0	0	0	0.0	0.0	0.0	0.0	0.0
Minneopa Lake	Beaverhead	3-019120-03	Total	1.50	1	1	0	0	0	2.0	0.0	4.0	0.0	0.0
			Resident	1.50	1	1	0	0	0	2.0	0.0	4.0	0.0	0.0
			Nonresident	0.00	0	0	0	0	0	0.0	0.0	0.0	0.0	0.0
Minor Lake	Lincoln	1-119220-03	Total	2.50	0	1	1	0	0	8.5	0.0	5.0	12.0	0.0
			Resident	2.50	0	1	1	0	0	8.5	0.0	5.0	12.0	0.0
			Nonresident	0.00	0	0	0	0	0	0.0	0.0	0.0	0.0	0.0
Mission Creek	Park	3-224242-01	Total	1.00	2	0	0	0	0	0.0	0.0	0.0	0.0	0.0
			Resident	1.00	1	0	0	0	0	0.0	0.0	0.0	0.0	0.0
			Nonresident	1.00	1	0	0	0	0	0.0	0.0	0.0	0.0	0.0
Mission Lake, Lower	Glacier	4-148080-03	Total	1.00	5	0	0	0	0	6.6	6.6	0.0	0.0	0.0
			Resident	1.00	5	0	0	0	0	6.6	6.6	0.0	0.0	0.0
			Nonresident	0.00	0	0	0	0	0	0.0	0.0	0.0	0.0	0.0



Montana Fish, Wildlife and Parks
 Angler Crowding Ratings Sorted Alphabetically
 For The Summer Season
 May, 2001 Through September, 2001

Water Name	County	Water Code	Residency	Crowding Ratings					Avg Number of People Seen								
				Avg.	1's	2's	3's	4's	5's	Avg.	1's	2's	3's	4's	5's		
Missouri River Drainage	Chouteau	4-160830-10	Total	1.00	3	0	0	0	0	0	1.0	1.0	0.0	0.0	0.0	0.0	
			Resident	0.00	0	0	0	0	0	0	0.0	0.0	0.0	0.0	0.0	0.0	0.0
			Nonresident	1.00	3	0	0	0	0	0	1.0	1.0	0.0	0.0	0.0	0.0	0.0
Missouri River Drainage	Chouteau	4-164670-30	Total	1.00	1	0	0	0	0	0	0.0	0.0	0.0	0.0	0.0	0.0	
			Resident	0.00	0	0	0	0	0	0	0.0	0.0	0.0	0.0	0.0	0.0	
			Nonresident	1.00	1	0	0	0	0	0	0.0	0.0	0.0	0.0	0.0	0.0	
Missouri River Drainage	Fergus	4-165095-30	Total	1.33	2	1	0	0	0	0	2.3	1.0	5.0	0.0	0.0	0.0	
			Resident	1.33	2	1	0	0	0	0	2.3	1.0	5.0	0.0	0.0	0.0	
			Nonresident	0.00	0	0	0	0	0	0	0.0	0.0	0.0	0.0	0.0	0.0	
Missouri River Drainage	Cascade	4-171270-10	Total	1.67	1	2	0	0	0	0	8.7	2.0	12.0	0.0	0.0	0.0	
			Resident	1.50	1	1	0	0	0	0	1.0	2.0	0.0	0.0	0.0	0.0	
			Nonresident	2.00	0	1	0	0	0	0	24.0	0.0	24.0	0.0	0.0	0.0	
Missouri River Drainage	Chouteau	4-171464-10	Total	1.00	1	0	0	0	0	0	0.0	0.0	0.0	0.0	0.0	0.0	
			Resident	1.00	1	0	0	0	0	0	0.0	0.0	0.0	0.0	0.0	0.0	
			Nonresident	0.00	0	0	0	0	0	0	0.0	0.0	0.0	0.0	0.0	0.0	
Missouri River Drainage	Lewis & Clark	4-174055-10	Total	1.00	2	0	0	0	0	0	4.0	4.0	0.0	0.0	0.0	0.0	
			Resident	0.00	0	0	0	0	0	0	0.0	0.0	0.0	0.0	0.0	0.0	
			Nonresident	1.00	2	0	0	0	0	0	4.0	4.0	0.0	0.0	0.0	0.0	
Missouri River Drainage	Broadwater	3-178772-20	Total	2.00	0	1	0	0	0	0	6.0	0.0	6.0	0.0	0.0	0.0	
			Resident	0.00	0	0	0	0	0	0	0.0	0.0	0.0	0.0	0.0	0.0	
			Nonresident	2.00	0	1	0	0	0	0	6.0	0.0	6.0	0.0	0.0	0.0	
Missouri River Drainage	Cascade	4-178838-30	Total	2.50	2	0	1	0	1	0	4.0	1.5	0.0	5.0	0.0	8.0	
			Resident	2.50	2	0	1	0	1	0	4.0	1.5	0.0	5.0	0.0	8.0	
			Nonresident	0.00	0	0	0	0	0	0	0.0	0.0	0.0	0.0	0.0	0.0	
Missouri River Drainage	Chouteau	4-178850-30	Total	1.00	1	0	0	0	0	0	1.0	1.0	0.0	0.0	0.0	0.0	
			Resident	1.00	1	0	0	0	0	0	1.0	1.0	0.0	0.0	0.0	0.0	
			Nonresident	0.00	0	0	0	0	0	0	0.0	0.0	0.0	0.0	0.0	0.0	

Montana Fish, Wildlife and Parks
 Angler Crowding Ratings Sorted Alphabetically

For The Summer Season
 May, 2001 Through September, 2001

Water Name	County	Water Code	Residency	Crowding Ratings					Avg Number of People Seen																		
				Avg.	1's	2's	3's	4's	5's	Avg.	1's	2's	3's	4's	5's												
Missouri River Drainage	Lewis & Clark	4-179225-30	Total	2.00	0	1	0	0	0	0	0	0	0	0	0	0	0	0	0	0	0	0	0				
			Resident	0.00	0	0	0	0	0	0	0	0	0	0	0	0	0	0	0	0	0	0	0	0	0		
			Nonresident	2.00	0	1	0	0	0	0	0	0	0	0	0	0	0	0	0	0	0	0	0	0	0	0	
Missouri River Drainage	Teton	4-179670-30	Total	3.00	1	0	0	0	0	0	0	0	0	0	0	0	0	0	0	0	0	0	0	0	0		
			Resident	3.00	1	0	0	0	0	0	0	0	0	0	0	0	0	0	0	0	0	0	0	0	0	0	
			Nonresident	0.00	0	0	0	0	0	0	0	0	0	0	0	0	0	0	0	0	0	0	0	0	0	0	0
Missouri River Sec 01	Richland/Roos/Va 1/McCone	6-162420-02	Total	1.80	7	0	0	2	0	0	0	0	0	0	0	0	0	0	0	0	0	0	0	0	0	0	
			Resident	2.00	5	0	0	2	0	0	0	0	0	0	0	0	0	0	0	0	0	0	0	0	0	0	0
			Nonresident	1.00	2	0	0	0	0	0	0	0	0	0	0	0	0	0	0	0	0	0	0	0	0	0	0
Missouri River Sec 05	Valley/McCone	6-162500-01	Total	1.90	13	10	6	6	2	0	0	0	0	0	0	0	0	0	0	0	0	0	0	0	0	0	
			Resident	1.92	10	8	6	6	1	0	0	0	0	0	0	0	0	0	0	0	0	0	0	0	0	0	0
			Nonresident	1.83	3	2	0	0	0	0	0	0	0	0	0	0	0	0	0	0	0	0	0	0	0	0	0
Missouri River Sec 06a	Phillips/Fergus/ Blaine	6-162521-02	Total	2.09	39	19	23	6	6	2	0	0	0	0	0	0	0	0	0	0	0	0	0	0	0	0	
			Resident	2.10	36	19	21	6	6	1	0	0	0	0	0	0	0	0	0	0	0	0	0	0	0	0	0
			Nonresident	1.80	3	0	2	2	0	0	0	0	0	0	0	0	0	0	0	0	0	0	0	0	0	0	0
Missouri River Sec 06b	Chouteau	4-162522-02	Total	1.96	30	3	9	5	5	3	3	3	3	3	3	3	3	3	3	3	3	3	3	3	3	3	
			Resident	2.00	25	2	8	4	4	3	3	3	3	3	3	3	3	3	3	3	3	3	3	3	3	3	3
			Nonresident	1.75	5	1	1	1	1	0	0	0	0	0	0	0	0	0	0	0	0	0	0	0	0	0	0
Missouri River Sec 07	Chouteau/Cascade	4-174864-02	Total	1.96	47	14	18	5	5	5	5	5	5	5	5	5	5	5	5	5	5	5	5	5	5	5	
			Resident	1.95	42	13	16	5	5	4	4	4	4	4	4	4	4	4	4	4	4	4	4	4	4	4	4
			Nonresident	2.00	5	1	2	2	0	0	0	0	0	0	0	0	0	0	0	0	0	0	0	0	0	0	0
Missouri River Sec 08	Cascade	4-174880-01	Total	2.11	59	22	22	12	12	12	12	12	12	12	12	12	12	12	12	12	12	12	12	12	12	12	
			Resident	1.99	51	20	16	8	8	6	6	6	6	6	6	6	6	6	6	6	6	6	6	6	6	6	6
			Nonresident	2.65	8	2	6	4	4	3	3	3	3	3	3	3	3	3	3	3	3	3	3	3	3	3	3
Missouri River Sec 09	Cascade/Lewis & Clark	4-174896-01	Total	3.21	85	103	178	133	136	136	136	136	136	136	136	136	136	136	136	136	136	136	136	136	136	136	
			Resident	3.29	55	61	116	100	99	99	99	99	99	99	99	99	99	99	99	99	99	99	99	99	99	99	99
			Nonresident	3.02	30	42	62	33	37	37	37	37	37	37	37	37	37	37	37	37	37	37	37	37	37	37	37



Montana Fish, Wildlife and Parks
 Angler Crowding Ratings Sorted Alphabetically
 For The Summer Season
 May, 2001 Through September, 2001

Water Name	County	Water Code	Residency	Crowding Ratings					Avg Number of People Seen						
				Avg.	1's	2's	3's	4's	5's	Avg.	1's	2's	3's	4's	5's
Missouri River Sec 10a	Lewis & Clark	4-174913-01	Total	2.70	40	42	41	27	22	24.6	7.3	17.1	22.2	54.0	38.4
			Resident	2.81	25	30	31	19	19	23.1	5.5	15.3	18.8	48.4	40.5
			Nonresident	2.42	15	12	10	8	3	28.3	10.4	21.7	32.8	67.5	25.0
Missouri River Sec 11	Broadwater	3-174928-01	Total	1.38	25	6	2	1	0	19.5	4.1	25.8	3.5	400.0	0.0
			Resident	1.41	23	6	2	1	0	20.5	4.0	25.8	3.5	400.0	0.0
			Nonresident	1.00	2	0	0	0	0	4.5	4.5	0.0	0.0	0.0	0.0
Missouri River Sec 12	Broadwater/Gallatin	3-174944-01	Total	1.33	9	2	1	0	0	2.9	1.8	7.5	4.0	0.0	0.0
			Resident	1.50	5	2	1	0	0	3.6	2.0	7.5	4.0	0.0	0.0
			Nonresident	1.00	4	0	0	0	0	1.5	1.5	0.0	0.0	0.0	0.0
Mitten Lake	Pondera	4-148248-03	Total	2.00	2	0	0	1	0	9.0	1.0	0.0	0.0	25.0	0.0
			Resident	2.00	2	0	0	1	0	9.0	1.0	0.0	0.0	25.0	0.0
			Nonresident	0.00	0	0	0	0	0	0.0	0.0	0.0	0.0	0.0	0.0
Mocassin Creek	Flathead	1-084840-10	Total	1.00	1	0	0	0	0	0.0	0.0	0.0	0.0	0.0	0.0
			Resident	0.00	0	0	0	0	0	0.0	0.0	0.0	0.0	0.0	0.0
			Nonresident	1.00	1	0	0	0	0	0.0	0.0	0.0	0.0	0.0	0.0
Mono Creek	Beaverhead	3-024000-01	Total	1.00	1	0	0	0	0	0.0	0.0	0.0	0.0	0.0	0.0
			Resident	0.00	0	0	0	0	0	0.0	0.0	0.0	0.0	0.0	0.0
			Nonresident	1.00	1	0	0	0	0	0.0	0.0	0.0	0.0	0.0	0.0
Monture Creek	Powell	2-043690-01	Total	1.33	8	0	0	1	0	2.1	1.6	0.0	0.0	6.0	0.0
			Resident	1.50	5	0	0	1	0	2.7	2.0	0.0	0.0	6.0	0.0
			Nonresident	1.00	3	0	0	0	0	1.0	1.0	0.0	0.0	0.0	0.0
Moon Lake	Gallatin	3-099044-03	Total	1.00	1	0	0	0	0	0.0	0.0	0.0	0.0	0.0	0.0
			Resident	1.00	1	0	0	0	0	0.0	0.0	0.0	0.0	0.0	0.0
			Nonresident	0.00	0	0	0	0	0	0.0	0.0	0.0	0.0	0.0	0.0
Moon Lake	Carbon	5-228708-03	Total	1.33	2	1	0	0	0	2.0	0.0	6.0	0.0	0.0	0.0
			Resident	1.50	1	1	0	0	0	3.0	0.0	6.0	0.0	0.0	0.0
			Nonresident	1.00	1	0	0	0	0	0.0	0.0	0.0	0.0	0.0	0.0



Montana Fish, Wildlife and Parks
 Angler Crowding Ratings Sorted Alphabetically

For The Summer Season

May, 2001 Through September, 2001

Water Name	County	Water Code	Residency	Crowding Ratings					Avg Number of People Seen					
				1's	2's	3's	4's	5's	Avg.	1's	2's	3's	4's	5's
Moore Creek	Madison	3-134000-01	Total	1	0	0	0	0	1.00	0.0	0.0	0.0	0.0	0.0
			Resident	1	0	0	0	0	1.00	0.0	0.0	0.0	0.0	0.0
			Nonresident	0	0	0	0	0	0.00	0.0	0.0	0.0	0.0	0.0
Moore Lake	Mineral	2-059264-03	Total	1	1	0	0	0	1.50	2.5	3.0	2.0	0.0	0.0
			Resident	1	1	0	0	0	1.50	2.5	3.0	2.0	0.0	0.0
			Nonresident	0	0	0	0	0	0.00	0.0	0.0	0.0	0.0	0.0
Moose Creek	Beaverhead	3-015082-01	Total	0	0	1	0	0	3.00	7.0	0.0	0.0	7.0	0.0
			Resident	0	0	1	0	0	3.00	7.0	0.0	0.0	7.0	0.0
			Nonresident	0	0	0	0	0	0.00	0.0	0.0	0.0	0.0	0.0
Moose Creek	Silver Bow	3-024050-01	Total	3	0	0	0	0	1.00	1.3	1.3	0.0	0.0	0.0
			Resident	3	0	0	0	0	1.00	1.3	1.3	0.0	0.0	0.0
			Nonresident	0	0	0	0	0	0.00	0.0	0.0	0.0	0.0	0.0
Moose Creek	Meagher	4-175056-01	Total	2	0	2	0	0	2.00	1.8	2.5	0.0	1.0	0.0
			Resident	2	0	2	0	0	2.00	1.8	2.5	0.0	1.0	0.0
			Nonresident	0	0	0	0	0	0.00	0.0	0.0	0.0	0.0	0.0
Moose Creek Sloughs	Flathead	1-089280-03	Total	0	0	0	1	0	4.00	6.0	0.0	0.0	6.0	0.0
			Resident	0	0	0	1	0	4.00	6.0	0.0	0.0	6.0	0.0
			Nonresident	0	0	0	0	0	0.00	0.0	0.0	0.0	0.0	0.0
Moose Lake	Madison	3-019140-03	Total	2	0	0	0	0	1.00	11.5	11.5	0.0	0.0	0.0
			Resident	2	0	0	0	0	1.00	11.5	11.5	0.0	0.0	0.0
			Nonresident	0	0	0	0	0	0.00	0.0	0.0	0.0	0.0	0.0
Moose Lake	Granite	2-068759-03	Total	3	1	0	0	0	1.25	4.0	2.0	10.0	0.0	0.0
			Resident	1	1	0	0	0	1.50	6.0	2.0	10.0	0.0	0.0
			Nonresident	2	0	0	0	0	1.00	2.0	2.0	0.0	0.0	0.0
Moose Lake	Flathead	1-089240-03	Total	1	0	0	1	0	2.50	6.5	5.0	0.0	8.0	0.0
			Resident	1	0	0	1	0	2.50	6.5	5.0	0.0	8.0	0.0
			Nonresident	0	0	0	0	0	0.00	0.0	0.0	0.0	0.0	0.0



Montana Fish, Wildlife and Parks
 Angler Crowding Ratings Sorted Alphabetically
 For The Summer Season
 May, 2001 Through September, 2001

Water Name	County	Water Code	Residency	Crowding Ratings					Avg Number of People Seen											
				Avg.	1's	2's	3's	4's	5's	Avg.	1's	2's	3's	4's	5's					
Moose Lake	Park	5-228715-03	Total	1.00	2	0	0	0	0	0	0	0	0	3.0	3.0	0.0	0.0	0.0	0.0	
			Resident	0.00	0	0	0	0	0	0	0	0	0	0	0.0	0.0	0.0	0.0	0.0	0.0
			Nonresident	1.00	2	0	0	0	0	0	0	0	0	0	3.0	3.0	0.0	0.0	0.0	0.0
Morony Dam Lake	Cascade	4-179296-20	Total	1.29	6	0	1	0	0	0	0	0	0	3.0	2.7	0.0	5.0	0.0	0.0	
			Resident	1.29	6	0	1	0	0	0	0	0	0	3.0	2.7	0.0	5.0	0.0	0.0	0.0
			Nonresident	0.00	0	0	0	0	0	0	0	0	0	0.0	0.0	0.0	0.0	0.0	0.0	0.0
Morrell Creek	Powell/Missoula	2-043750-01	Total	1.00	2	0	0	0	0	0	0	0	0.0	0.0	0.0	0.0	0.0	0.0	0.0	
			Resident	1.00	2	0	0	0	0	0	0	0	0.0	0.0	0.0	0.0	0.0	0.0	0.0	0.0
			Nonresident	0.00	0	0	0	0	0	0	0	0	0.0	0.0	0.0	0.0	0.0	0.0	0.0	0.0
Morrison Lake	Beaverhead	3-019160-03	Total	1.57	4	2	1	0	0	0	0	0	4.9	5.3	4.5	4.0	0.0	0.0	0.0	
			Resident	1.50	2	2	0	0	0	0	4.8	5.0	4.5	0.0	0.0	0.0	0.0	0.0	0.0	
			Nonresident	1.67	2	0	1	0	0	0	5.0	5.5	0.0	4.0	4.0	0.0	0.0	0.0	0.0	
Morry Lake	Flathead	1-077960-03	Total	1.00	1	0	0	0	0	0	0	1.0	1.0	0.0	0.0	0.0	0.0	0.0	0.0	
			Resident	1.00	1	0	0	0	0	0	1.0	1.0	0.0	0.0	0.0	0.0	0.0	0.0	0.0	
			Nonresident	0.00	0	0	0	0	0	0	0.0	0.0	0.0	0.0	0.0	0.0	0.0	0.0	0.0	
Mosquito Creek	Sanders	1-054992-01	Total	1.00	1	0	0	0	0	0	0.0	0.0	0.0	0.0	0.0	0.0	0.0	0.0	0.0	
			Resident	1.00	1	0	0	0	0	0	0.0	0.0	0.0	0.0	0.0	0.0	0.0	0.0	0.0	
			Nonresident	0.00	0	0	0	0	0	0	0.0	0.0	0.0	0.0	0.0	0.0	0.0	0.0	0.0	
Mount Creek	Flathead	1-073000-01	Total	1.00	1	0	0	0	0	0	0.0	0.0	0.0	0.0	0.0	0.0	0.0	0.0	0.0	
			Resident	1.00	1	0	0	0	0	0	0.0	0.0	0.0	0.0	0.0	0.0	0.0	0.0	0.0	
			Nonresident	0.00	0	0	0	0	0	0	0.0	0.0	0.0	0.0	0.0	0.0	0.0	0.0	0.0	
Mt Ben Lake	Powell	2-068778-03	Total	1.00	1	0	0	0	0	0	0.0	0.0	0.0	0.0	0.0	0.0	0.0	0.0	0.0	
			Resident	1.00	1	0	0	0	0	0	0.0	0.0	0.0	0.0	0.0	0.0	0.0	0.0	0.0	
			Nonresident	0.00	0	0	0	0	0	0	0.0	0.0	0.0	0.0	0.0	0.0	0.0	0.0	0.0	
Mud Creek	Lake	1-073020-01	Total	1.00	1	0	0	0	0	0	1.0	1.0	0.0	0.0	0.0	0.0	0.0	0.0	0.0	
			Resident	1.00	1	0	0	0	0	1.0	1.0	0.0	0.0	0.0	0.0	0.0	0.0	0.0	0.0	
			Nonresident	0.00	0	0	0	0	0	0.0	0.0	0.0	0.0	0.0	0.0	0.0	0.0	0.0	0.0	



Montana Fish, Wildlife and Parks
 Angler Crowding Ratings Sorted Alphabetically

For The Summer Season
 May, 2001 Through September, 2001

Water Name	County	Water Code	Residency	Crowding Ratings					Avg Number of People Seen						
				Avg.	1's	2's	3's	4's	5's	Avg.	1's	2's	3's	4's	5's
Mud Lake #2	Lake	1-078021-03	Total	2.00	0	1	0	0	0	0.0	8.0	0.0	0.0	0.0	0.0
			Resident	0.00	0	0	0	0	0	0.0	0.0	0.0	0.0	0.0	0.0
			Nonresident	2.00	0	1	0	0	0	8.0	0.0	8.0	0.0	0.0	0.0
Muddy Creek	Teton	4-143600-01	Total	1.00	2	0	0	0	0	0.0	0.0	0.0	0.0	0.0	0.0
			Resident	1.00	2	0	0	0	0	0.0	0.0	0.0	0.0	0.0	0.0
			Nonresident	0.00	0	0	0	0	0	0.0	0.0	0.0	0.0	0.0	0.0
Mule Creek	Lewis & Clark	4-204050-01	Total	3.00	0	0	2	0	0	2.0	0.0	0.0	2.0	0.0	0.0
			Resident	3.00	0	0	2	0	0	2.0	0.0	0.0	2.0	0.0	0.0
			Nonresident	0.00	0	0	0	0	0	0.0	0.0	0.0	0.0	0.0	0.0
Murphy Lake	Lincoln	1-119280-03	Total	1.67	2	0	1	0	0	3.3	1.0	0.0	8.0	0.0	0.0
			Resident	1.67	2	0	1	0	0	3.3	1.0	0.0	8.0	0.0	0.0
			Nonresident	0.00	0	0	0	0	0	0.0	0.0	0.0	0.0	0.0	0.0
Murray Lake	Flathead	1-078080-03	Total	1.80	2	2	1	0	0	2.0	1.0	1.0	6.0	0.0	0.0
			Resident	1.80	2	2	1	0	0	2.0	1.0	1.0	6.0	0.0	0.0
			Nonresident	0.00	0	0	0	0	0	0.0	0.0	0.0	0.0	0.0	0.0
Musselshell River Drainage	Wheatland	5-186740-10	Total	1.00	2	0	0	0	0	3.5	3.5	0.0	0.0	0.0	0.0
			Resident	1.00	2	0	0	0	0	3.5	3.5	0.0	0.0	0.0	0.0
			Nonresident	0.00	0	0	0	0	0	0.0	0.0	0.0	0.0	0.0	0.0
Musselshell River Drainage	Meagher	5-188610-30	Total	2.50	0	1	1	0	0	4.5	0.0	5.0	4.0	0.0	0.0
			Resident	2.00	0	1	0	0	0	5.0	0.0	5.0	0.0	0.0	0.0
			Nonresident	3.00	0	0	1	0	0	4.0	0.0	0.0	4.0	0.0	0.0
Musselshell River Drainage	Wheatland	5-189455-20	Total	1.00	4	0	0	0	0	1.5	1.5	0.0	0.0	0.0	0.0
			Resident	1.00	4	0	0	0	0	1.5	1.5	0.0	0.0	0.0	0.0
			Nonresident	0.00	0	0	0	0	0	0.0	0.0	0.0	0.0	0.0	0.0
Musselshell River Sec 01	Gar/Pet/Rbud/Mus /G Valle	5-184320-01	Total	1.23	10	3	0	0	0	1.9	1.1	4.7	0.0	0.0	0.0
			Resident	1.23	10	3	0	0	0	1.9	1.1	4.7	0.0	0.0	0.0
			Nonresident	0.00	0	0	0	0	0	0.0	0.0	0.0	0.0	0.0	0.0



Montana Fish, Wildlife and Parks
 Angler Crowding Ratings Sorted Alphabetically
 For The Summer Season
 May, 2001 Through September, 2001

Water Name	County	Water Code	Residency	Crowding Ratings					Avg Number of People Seen								
				Avg.	1's	2's	3's	4's	5's	Avg.	1's	2's	3's	4's	5's		
Musselshell River Sec 02	Wheat/Meagher/G Valley	5-184350-01	Total	1.21	12	1	1	1	0	0	0.9	0.9	0.0	2.0	0.0	0.0	
			Resident	1.25	10	1	1	1	0	0	0.8	0.8	0.0	2.0	0.0	0.0	0.0
			Nonresident	1.00	2	0	0	0	0	0	1.5	1.5	0.0	0.0	0.0	0.0	0.0
Mussigbrod Creek	Beaverhead	3-024150-01	Total	1.00	1	0	0	0	0	0	2.0	2.0	0.0	0.0	0.0	0.0	
			Resident	1.00	1	0	0	0	0	0	2.0	2.0	0.0	0.0	0.0	0.0	
			Nonresident	0.00	0	0	0	0	0	0	0.0	0.0	0.0	0.0	0.0	0.0	0.0
Mussigbrod Lake	Beaverhead	3-028625-03	Total	1.00	1	0	0	0	0	0	10.0	10.0	0.0	0.0	0.0	0.0	
			Resident	1.00	1	0	0	0	0	0	10.0	10.0	0.0	0.0	0.0	0.0	
			Nonresident	0.00	0	0	0	0	0	0	0.0	0.0	0.0	0.0	0.0	0.0	0.0
Myron Lake	Lincoln	1-119290-03	Total	2.60	1	1	2	1	0	2.0	0.0	2.0	2.0	2.5	3.0	0.0	
			Resident	2.60	1	1	2	1	0	2.0	0.0	2.0	2.0	2.5	3.0	0.0	
			Nonresident	0.00	0	0	0	0	0	0.0	0.0	0.0	0.0	0.0	0.0	0.0	
Mystic Lake	Beaverhead	3-028650-03	Total	2.33	1	0	2	0	0	0.0	0.0	0.0	0.0	0.0	0.0		
			Resident	2.33	1	0	2	0	0	0.0	0.0	0.0	0.0	0.0	0.0		
			Nonresident	0.00	0	0	0	0	0	0.0	0.0	0.0	0.0	0.0	0.0	0.0	
Mystic Lake	Gallatin	3-099082-05	Total	2.00	1	1	1	0	0	2.0	1.0	2.0	3.0	0.0	0.0		
			Resident	2.00	1	1	1	0	0	2.0	1.0	2.0	3.0	0.0	0.0		
			Nonresident	0.00	0	0	0	0	0	0.0	0.0	0.0	0.0	0.0	0.0		
Mystic Lake	Stillwater	5-228764-05	Total	1.63	9	5	1	1	0	13.6	14.4	9.4	20.0	20.0	0.0		
			Resident	1.57	8	5	0	1	0	13.8	15.8	9.4	0.0	20.0	0.0		
			Nonresident	2.00	1	0	1	0	0	12.0	4.0	0.0	20.0	0.0	0.0		
N Fk Big Hole River	Beaverhead	3-024275-01	Total	1.00	1	0	0	0	0	0.0	0.0	0.0	0.0	0.0	0.0		
			Resident	1.00	1	0	0	0	0	0.0	0.0	0.0	0.0	0.0	0.0		
			Nonresident	0.00	0	0	0	0	0	0.0	0.0	0.0	0.0	0.0	0.0		
N Fk Blackfoot River	Powell	2-043960-01	Total	1.56	11	5	1	1	0	5.3	2.4	6.8	20.0	15.0	0.0		
			Resident	1.46	9	3	0	1	0	3.8	1.4	7.3	0.0	15.0	0.0		
			Nonresident	1.80	2	2	1	0	0	9.0	6.5	6.0	20.0	0.0	0.0		



Montana Fish, Wildlife and Parks
 Angler Crowding Ratings Sorted Alphabetically
 For The Summer Season
 May, 2001 Through September, 2001

Water Name	County	Water Code	Residency	Crowding Ratings					Avg Number of People Seen						
				Avg.	1's	2's	3's	4's	5's	Avg.	1's	2's	3's	4's	5's
N Fk Dupuyer Creek	Teton	4-143840-01	Total	1.00	1	0	0	0	0	0.0	0.0	0.0	0.0	0.0	0.0
			Resident	1.00	1	0	0	0	0	0.0	0.0	0.0	0.0	0.0	0.0
			Nonresident	0.00	0	0	0	0	0	0.0	0.0	0.0	0.0	0.0	0.0
N Fk Flathead River	Flathead	1-085100-01	Total	1.85	36	17	7	5	3	7.8	4.9	6.1	18.4	15.4	14.7
			Resident	2.16	17	14	7	4	3	8.6	3.4	5.8	18.4	18.8	14.7
			Nonresident	1.26	19	3	0	1	0	6.1	6.2	7.3	0.0	2.0	0.0
N Fk Flatwillow Creek	Fergus	4-184560-01	Total	1.00	2	0	0	0	0	5.5	5.5	0.0	0.0	0.0	0.0
			Resident	1.00	2	0	0	0	0	5.5	5.5	0.0	0.0	0.0	0.0
			Nonresident	0.00	0	0	0	0	0	0.0	0.0	0.0	0.0	0.0	0.0
N Fk Flint Creek	Deer Lodge/Granite	2-064503-01	Total	1.00	1	0	0	0	0	1.0	1.0	0.0	0.0	0.0	0.0
			Resident	0.00	0	0	0	0	0	0.0	0.0	0.0	0.0	0.0	0.0
			Nonresident	1.00	1	0	0	0	0	1.0	1.0	0.0	0.0	0.0	0.0
N Fk Little Joe Creek	Mineral	2-055248-01	Total	2.00	0	1	0	0	0	6.0	0.0	6.0	0.0	0.0	0.0
			Resident	2.00	0	1	0	0	0	6.0	0.0	6.0	0.0	0.0	0.0
			Nonresident	0.00	0	0	0	0	0	0.0	0.0	0.0	0.0	0.0	0.0
N Fk Little Pipestone Creek	Jefferson	3-105140-01	Total	1.00	1	0	0	0	0	30.0	30.0	0.0	0.0	0.0	0.0
			Resident	0.00	0	0	0	0	0	0.0	0.0	0.0	0.0	0.0	0.0
			Nonresident	1.00	1	0	0	0	0	30.0	30.0	0.0	0.0	0.0	0.0
N Fk Musselshell River	Meagher	4-184620-01	Total	1.50	1	1	0	0	0	2.5	0.0	5.0	0.0	0.0	0.0
			Resident	1.50	1	1	0	0	0	2.5	0.0	5.0	0.0	0.0	0.0
			Nonresident	0.00	0	0	0	0	0	0.0	0.0	0.0	0.0	0.0	0.0
N Fk Smith River	Meagher	4-175472-01	Total	1.00	1	0	0	0	0	2.0	2.0	0.0	0.0	0.0	0.0
			Resident	1.00	1	0	0	0	0	2.0	2.0	0.0	0.0	0.0	0.0
			Nonresident	0.00	0	0	0	0	0	0.0	0.0	0.0	0.0	0.0	0.0
N Fk Sun River	Lewis & Clark/Teton	4-204400-01	Total	1.18	10	0	0	1	0	4.0	3.4	0.0	10.0	0.0	0.0
			Resident	1.00	4	0	0	0	0	0.5	0.5	0.0	0.0	0.0	0.0
			Nonresident	1.29	6	0	0	1	0	6.0	5.3	0.0	10.0	0.0	0.0



Montana Fish, Wildlife and Parks
 Angler Crowding Ratings Sorted Alphabetically

For The Summer Season
 May, 2001 Through September, 2001

Water Name	County	Water Code	Residency	Crowding Ratings					Avg Number of People Seen						
				1's	2's	3's	4's	5's	Avg.	1's	2's	3's	4's	5's	
N Fk Teton River	Teton	4-144000-01	Total	1.33	2	1	0	0	0	3.3	3.0	4.0	0.0	0.0	0.0
			Resident	1.33	2	1	0	0	0	3.3	3.0	4.0	0.0	0.0	0.0
			Nonresident	0.00	0	0	0	0	0	0.0	0.0	0.0	0.0	0.0	0.0
N Fk Trout Creek	Mineral	2-055328-01	Total	1.00	1	0	0	0	0	10.0	10.0	0.0	0.0	0.0	0.0
			Resident	1.00	1	0	0	0	0	10.0	10.0	0.0	0.0	0.0	0.0
			Nonresident	0.00	0	0	0	0	0	0.0	0.0	0.0	0.0	0.0	0.0
Nelson Creek	McCone	6-162650-02	Total	1.00	1	0	0	0	0	1.0	1.0	0.0	0.0	0.0	0.0
			Resident	1.00	1	0	0	0	0	1.0	1.0	0.0	0.0	0.0	0.0
			Nonresident	0.00	0	0	0	0	0	0.0	0.0	0.0	0.0	0.0	0.0
Nelson Reservoir	Phillips	6-156480-06	Total	2.31	12	13	15	4	1	21.5	20.6	16.8	27.1	22.0	6.0
			Resident	2.24	12	12	14	4	0	21.4	20.6	17.3	25.5	22.0	0.0
			Nonresident	3.33	0	1	1	0	1	22.7	0.0	12.0	50.0	0.0	6.0
Nelson Reservoir	Sheridan	6-167192-07	Total	1.50	1	1	0	0	0	3.5	0.0	7.0	0.0	0.0	0.0
			Resident	1.50	1	1	0	0	0	3.5	0.0	7.0	0.0	0.0	0.0
			Nonresident	0.00	0	0	0	0	0	0.0	0.0	0.0	0.0	0.0	0.0
Nelson Spring Creek	Park	3-224305-01	Total	1.00	5	0	0	0	0	2.2	2.2	0.0	0.0	0.0	0.0
			Resident	0.00	0	0	0	0	0	0.0	0.0	0.0	0.0	0.0	0.0
			Nonresident	1.00	5	0	0	0	0	2.2	2.2	0.0	0.0	0.0	0.0
Nevada Creek	Powell	2-043900-01	Total	2.00	1	0	1	0	0	7.0	10.0	0.0	4.0	0.0	0.0
			Resident	2.00	1	0	1	0	0	7.0	10.0	0.0	4.0	0.0	0.0
			Nonresident	0.00	0	0	0	0	0	0.0	0.0	0.0	0.0	0.0	0.0
Nevada Lake	Powell	2-047020-05	Total	1.00	4	0	0	0	0	3.5	3.5	0.0	0.0	0.0	0.0
			Resident	1.00	3	0	0	0	0	4.7	4.7	0.0	0.0	0.0	0.0
			Nonresident	1.00	1	0	0	0	0	0.0	0.0	0.0	0.0	0.0	0.0
Newlan Creek	Meagher	4-175200-01	Total	1.00	2	0	0	0	0	0.5	0.5	0.0	0.0	0.0	0.0
			Resident	1.00	2	0	0	0	0	0.5	0.5	0.0	0.0	0.0	0.0
			Nonresident	0.00	0	0	0	0	0	0.0	0.0	0.0	0.0	0.0	0.0



Montana Fish, Wildlife and Parks
 Angler Crowding Ratings Sorted Alphabetically

For The Summer Season
 May, 2001 Through September, 2001

Water Name	County	Water Code	Residency	Crowding Ratings					Avg Number of People Seen						
				Avg.	1's	2's	3's	4's	5's	Avg.	1's	2's	3's	4's	5's
Newlan Creek Reservoir	Meagher	4-179330-05	Total	1.74	18	5	6	2	0	18.0	5.3	19.4	47.5	40.0	0.0
			Resident	1.76	17	4	6	2	0	18.0	5.4	16.8	47.5	40.0	0.0
			Nonresident	1.50	1	1	0	0	0	17.5	5.0	30.0	0.0	0.0	0.0
Nez Perce Creek	Madison	3-024200-01	Total	1.00	1	0	0	0	0	2.0	2.0	0.0	0.0	0.0	0.0
			Resident	1.00	1	0	0	0	0	2.0	2.0	0.0	0.0	0.0	0.0
			Nonresident	0.00	0	0	0	0	0	0.0	0.0	0.0	0.0	0.0	0.0
Nilan Reservoir	Lewis & Clark	4-207900-05	Total	1.85	24	13	7	2	2	19.2	6.4	12.1	8.1	35.0	242.5
			Resident	1.87	19	11	4	2	2	22.5	6.7	12.6	8.0	35.0	242.5
			Nonresident	1.80	5	2	3	0	0	6.9	5.2	9.0	8.3	0.0	0.0
Ninemile Creek	Missoula	2-055168-01	Total	1.00	4	0	0	0	0	3.0	3.0	0.0	0.0	0.0	0.0
			Resident	1.00	3	0	0	0	0	2.3	2.3	0.0	0.0	0.0	0.0
			Nonresident	1.00	1	0	0	0	0	5.0	5.0	0.0	0.0	0.0	0.0
Ninepipe Reservoir	Lake	1-078100-06	Total	1.27	9	1	1	0	0	4.1	2.8	10.0	10.0	0.0	0.0
			Resident	1.27	9	1	1	0	0	4.1	2.8	10.0	10.0	0.0	0.0
			Nonresident	0.00	0	0	0	0	0	0.0	0.0	0.0	0.0	0.0	0.0
No Tellum Reservoir	Flathead	1-078128-05	Total	1.00	1	0	0	0	0	2.0	2.0	0.0	0.0	0.0	0.0
			Resident	0.00	0	0	0	0	0	0.0	0.0	0.0	0.0	0.0	0.0
			Nonresident	1.00	1	0	0	0	0	2.0	2.0	0.0	0.0	0.0	0.0
North Meadow Creek	Madison	3-134360-01	Total	1.00	1	0	0	0	0	0.0	0.0	0.0	0.0	0.0	0.0
			Resident	1.00	1	0	0	0	0	0.0	0.0	0.0	0.0	0.0	0.0
			Nonresident	0.00	0	0	0	0	0	0.0	0.0	0.0	0.0	0.0	0.0
Notch Creek	Ravalli	2-034475-10	Total	2.00	0	1	0	0	0	0.0	0.0	0.0	0.0	0.0	0.0
			Resident	2.00	0	1	0	0	0	0.0	0.0	0.0	0.0	0.0	0.0
			Nonresident	0.00	0	0	0	0	0	0.0	0.0	0.0	0.0	0.0	0.0
Noxon Rapids Reservoir	Sanders	1-059328-05	Total	1.65	52	21	12	3	1	11.9	8.9	17.5	14.3	9.0	25.0
			Resident	1.81	32	16	11	3	1	12.6	9.3	18.4	13.4	9.0	25.0
			Nonresident	1.27	20	5	1	0	0	10.2	8.3	14.6	25.0	0.0	0.0



Montana Fish, Wildlife and Parks
 Angler Crowding Ratings Sorted Alphabetically
 For The Summer Season
 May, 2001 Through September, 2001

Water Name	County	Water Code	Residency	Crowding Ratings					Avg Number of People Seen						
				Avg.	1's	2's	3's	4's	5's	Avg.	1's	2's	3's	4's	5's
O'Brien Creek	Lincoln	1-114820-01	Total	1.00	2	0	0	0	0	0.0	0.0	0.0	0.0	0.0	0.0
			Resident	1.00	2	0	0	0	0	0.0	0.0	0.0	0.0	0.0	0.0
			Nonresident	0.00	0	0	0	0	0	0.0	0.0	0.0	0.0	0.0	0.0
Odell Creek	Beaverhead	3-024375-01	Total	2.00	0	1	0	0	0	10.0	0.0	10.0	0.0	0.0	0.0
			Resident	2.00	0	1	0	0	0	10.0	0.0	10.0	0.0	0.0	0.0
			Nonresident	0.00	0	0	0	0	0	0.0	0.0	0.0	0.0	0.0	0.0
O'Dell Creek	Madison	3-134400-01	Total	1.00	4	0	0	0	0	0.3	0.3	0.0	0.0	0.0	0.0
			Resident	1.00	2	0	0	0	0	0.5	0.5	0.0	0.0	0.0	0.0
			Nonresident	1.00	2	0	0	0	0	0.0	0.0	0.0	0.0	0.0	0.0
O'Fallon Creek	Prairie/Fallon/Carter/Cu	7-210700-02	Total	1.00	1	0	0	0	0	0.0	0.0	0.0	0.0	0.0	0.0
			Resident	1.00	1	0	0	0	0	0.0	0.0	0.0	0.0	0.0	0.0
			Nonresident	0.00	0	0	0	0	0	0.0	0.0	0.0	0.0	0.0	0.0
O'Juel Reservoir	Valley	6-156570-07	Total	1.00	3	0	0	0	0	7.3	7.3	0.0	0.0	0.0	0.0
			Resident	1.00	3	0	0	0	0	7.3	7.3	0.0	0.0	0.0	0.0
			Nonresident	0.00	0	0	0	0	0	0.0	0.0	0.0	0.0	0.0	0.0
Old Tim Creek	Beaverhead	3-024400-01	Total	1.00	1	0	0	0	0	0.0	0.0	0.0	0.0	0.0	0.0
			Resident	1.00	1	0	0	0	0	0.0	0.0	0.0	0.0	0.0	0.0
			Nonresident	0.00	0	0	0	0	0	0.0	0.0	0.0	0.0	0.0	0.0
Ontario Creek	Powell	2-064674-01	Total	1.00	3	0	0	0	0	0.0	0.0	0.0	0.0	0.0	0.0
			Resident	1.00	3	0	0	0	0	0.0	0.0	0.0	0.0	0.0	0.0
			Nonresident	0.00	0	0	0	0	0	0.0	0.0	0.0	0.0	0.0	0.0
Oregon Lake	Mineral	2-059343-03	Total	1.00	2	0	0	0	0	1.0	1.0	0.0	0.0	0.0	0.0
			Resident	1.00	2	0	0	0	0	1.0	1.0	0.0	0.0	0.0	0.0
			Nonresident	0.00	0	0	0	0	0	0.0	0.0	0.0	0.0	0.0	0.0
Oregon Lake	Mineral	2-059344-03	Total	1.50	1	1	0	0	0	0.0	0.0	2.0	0.0	0.0	0.0
			Resident	1.50	1	1	0	0	0	0.0	0.0	2.0	0.0	0.0	0.0
			Nonresident	0.00	0	0	0	0	0	0.0	0.0	0.0	0.0	0.0	0.0



Montana Fish, Wildlife and Parks
 Angler Crowding Ratings Sorted Alphabetically

For The Summer Season
 May, 2001 Through September, 2001

Water Name	County	Water Code	Residency	Crowding Ratings					Avg Number of People Seen						
				Avg.	1's	2's	3's	4's	5's	Avg.	1's	2's	3's	4's	5's
Oregon Lake	Mineral	2-059345-03	Total	1.00	1	0	0	0	0	0.0	0.0	0.0	0.0	0.0	0.0
			Resident	1.00	1	0	0	0	0	0.0	0.0	0.0	0.0	0.0	0.0
			Nonresident	0.00	0	0	0	0	0	0.0	0.0	0.0	0.0	0.0	0.0
Otter Creek	Cascade/Judith Basin	4-175696-01	Total	1.00	2	0	0	0	0	0.5	0.5	0.0	0.0	0.0	0.0
			Resident	1.00	2	0	0	0	0	0.5	0.5	0.0	0.0	0.0	0.0
			Nonresident	0.00	0	0	0	0	0	0.0	0.0	0.0	0.0	0.0	0.0
Otter Lake	Madison	3-138120-03	Total	1.00	1	0	0	0	0	0.0	0.0	0.0	0.0	0.0	0.0
			Resident	1.00	1	0	0	0	0	0.0	0.0	0.0	0.0	0.0	0.0
			Nonresident	0.00	0	0	0	0	0	0.0	0.0	0.0	0.0	0.0	0.0
Otter Lake	Carbon	5-228834-03	Total	1.00	1	0	0	0	0	3.0	3.0	0.0	0.0	0.0	0.0
			Resident	1.00	1	0	0	0	0	3.0	3.0	0.0	0.0	0.0	0.0
			Nonresident	0.00	0	0	0	0	0	0.0	0.0	0.0	0.0	0.0	0.0
Our Lake	Teton	4-148440-03	Total	2.75	1	1	1	0	1	9.3	5.0	6.0	6.0	0.0	20.0
			Resident	2.67	1	1	1	0	1	10.3	5.0	6.0	6.0	0.0	20.0
			Nonresident	3.00	0	0	0	1	0	6.0	0.0	0.0	6.0	0.0	0.0
Outlaw Lake	Sanders	1-059350-03	Total	1.00	1	0	0	0	0	0.0	0.0	0.0	0.0	0.0	0.0
			Resident	1.00	1	0	0	0	0	0.0	0.0	0.0	0.0	0.0	0.0
			Nonresident	0.00	0	0	0	0	0	0.0	0.0	0.0	0.0	0.0	0.0
Overwhich Creek	Ravalli	2-034575-01	Total	1.00	1	0	0	0	0	5.0	5.0	0.0	0.0	0.0	0.0
			Resident	0.00	0	0	0	0	0	0.0	0.0	0.0	0.0	0.0	0.0
			Nonresident	1.00	1	0	0	0	0	5.0	5.0	0.0	0.0	0.0	0.0
Ovis Lake	Park	5-228848-03	Total	1.33	2	1	0	0	0	2.7	1.5	5.0	0.0	0.0	0.0
			Resident	1.00	1	0	0	0	0	1.0	1.0	0.0	0.0	0.0	0.0
			Nonresident	1.50	1	1	1	0	0	3.5	2.0	5.0	0.0	0.0	0.0
Owl Creek	Missoula	2-044110-01	Total	1.00	1	0	0	0	0	5.0	5.0	0.0	0.0	0.0	0.0
			Resident	1.00	1	0	0	0	0	5.0	5.0	0.0	0.0	0.0	0.0
			Nonresident	0.00	0	0	0	0	0	0.0	0.0	0.0	0.0	0.0	0.0



Montana Fish, Wildlife and Parks
 Angler Crowding Ratings Sorted Alphabetically

For The Summer Season

May, 2001 Through September, 2001

Water Name	County	Water Code	Residency	Crowding Ratings					Avg Number of People Seen						
				Avg.	1's	2's	3's	4's	5's	Avg.	1's	2's	3's	4's	5's
Owl Creek	Missoula	1-073340-01	Total	1.00	1	0	0	0	0	0.0	0.0	0.0	0.0	0.0	0.0
			Resident	1.00	1	0	0	0	0	0.0	0.0	0.0	0.0	0.0	0.0
			Nonresident	0.00	0	0	0	0	0	0.0	0.0	0.0	0.0	0.0	0.0
Owl Lake	Sweet Grass	5-228849-03	Total	3.00	0	0	1	0	0	5.0	0.0	0.0	5.0	0.0	0.0
			Resident	3.00	0	0	1	0	0	5.0	0.0	0.0	5.0	0.0	0.0
			Nonresident	0.00	0	0	0	0	0	0.0	0.0	0.0	0.0	0.0	0.0
Pablo Reservoir	Lake	1-078160-06	Total	2.00	1	0	1	0	0	6.0	4.0	0.0	8.0	0.0	0.0
			Resident	1.00	1	0	0	0	0	4.0	4.0	0.0	0.0	0.0	0.0
			Nonresident	3.00	0	0	1	0	0	8.0	0.0	0.0	8.0	0.0	0.0
Packer Creek	Mineral	2-055424-10	Total	1.00	1	0	0	0	0	0.0	0.0	0.0	0.0	0.0	0.0
			Resident	0.00	0	0	0	0	0	0.0	0.0	0.0	0.0	0.0	0.0
			Nonresident	1.00	1	0	0	0	0	0.0	0.0	0.0	0.0	0.0	0.0
Painted Rocks Lake	Ravalli	2-038750-05	Total	1.00	5	0	0	0	0	1.8	1.8	0.0	0.0	0.0	0.0
			Resident	1.00	3	0	0	0	0	2.3	2.3	0.0	0.0	0.0	0.0
			Nonresident	1.00	2	0	0	0	0	1.0	1.0	0.0	0.0	0.0	0.0
Paleface Reservoir	Phillips	6-167399-07	Total	1.00	2	0	0	0	0	0.0	0.0	0.0	0.0	0.0	0.0
			Resident	1.00	2	0	0	0	0	0.0	0.0	0.0	0.0	0.0	0.0
			Nonresident	0.00	0	0	0	0	0	0.0	0.0	0.0	0.0	0.0	0.0
Park Lake	Jefferson	3-179376-03	Total	2.72	4	5	5	0	4	22.8	11.3	19.2	21.6	0.0	40.5
			Resident	2.69	3	5	5	0	3	17.1	6.7	19.2	21.6	0.0	16.7
			Nonresident	3.00	1	0	0	0	1	68.5	25.0	0.0	0.0	0.0	112.0
Pauline Creek	Sanders	1-073400-10	Total	2.00	0	1	0	0	0	5.0	0.0	5.0	0.0	0.0	0.0
			Resident	2.00	0	1	0	0	0	5.0	0.0	5.0	0.0	0.0	0.0
			Nonresident	0.00	0	0	0	0	0	0.0	0.0	0.0	0.0	0.0	0.0
Paulo Reservoir	Valley	6-156598-08	Total	1.00	1	0	0	0	0	0.0	0.0	0.0	0.0	0.0	0.0
			Resident	1.00	1	0	0	0	0	0.0	0.0	0.0	0.0	0.0	0.0
			Nonresident	0.00	0	0	0	0	0	0.0	0.0	0.0	0.0	0.0	0.0



Montana Fish, Wildlife and Parks
 Angler Crowding Ratings Sorted Alphabetically
 For The Summer Season
 May, 2001 Through September, 2001

Water Name	County	Water Code	Residency	Crowding Ratings					Avg Number of People Seen						
				Avg.	1's	2's	3's	4's	5's	Avg.	1's	2's	3's	4's	5's
Pear Lake	Beaverhead	3-028725-03	Total	1.00	1	0	0	0	0	5.0	5.0	0.0	0.0	0.0	0.0
			Resident	1.00	1	0	0	0	0	5.0	5.0	0.0	0.0	0.0	0.0
			Nonresident	0.00	0	0	0	0	0	0.0	0.0	0.0	0.0	0.0	0.0
Pearl Lake	Mineral	2-059360-20	Total	1.00	1	0	0	0	0	0.0	0.0	0.0	0.0	0.0	0.0
			Resident	1.00	1	0	0	0	0	0.0	0.0	0.0	0.0	0.0	0.0
			Nonresident	0.00	0	0	0	0	0	0.0	0.0	0.0	0.0	0.0	0.0
Pelican Point Gravel Pits	Cascade	4-179394-08	Total	1.00	1	0	0	0	0	8.0	8.0	0.0	0.0	0.0	0.0
			Resident	1.00	1	0	0	0	0	8.0	8.0	0.0	0.0	0.0	0.0
			Nonresident	0.00	0	0	0	0	0	0.0	0.0	0.0	0.0	0.0	0.0
Peterson Creek	Flathead	1-073420-01	Total	1.00	1	0	0	0	0	3.0	3.0	0.0	0.0	0.0	0.0
			Resident	1.00	1	0	0	0	0	3.0	3.0	0.0	0.0	0.0	0.0
			Nonresident	0.00	0	0	0	0	0	0.0	0.0	0.0	0.0	0.0	0.0
Peterson Creek	Flathead	1-073422-01	Total	2.00	0	1	0	0	0	4.0	0.0	4.0	0.0	0.0	0.0
			Resident	2.00	0	1	0	0	0	4.0	0.0	4.0	0.0	0.0	0.0
			Nonresident	0.00	0	0	0	0	0	0.0	0.0	0.0	0.0	0.0	0.0
Peterson Lake	Flathead	1-078245-04	Total	1.00	1	0	0	0	0	2.0	2.0	0.0	0.0	0.0	0.0
			Resident	1.00	1	0	0	0	0	2.0	2.0	0.0	0.0	0.0	0.0
			Nonresident	0.00	0	0	0	0	0	0.0	0.0	0.0	0.0	0.0	0.0
Petrolia Reservoir	Petroleum	4-188720-06	Total	2.33	0	2	1	0	0	5.7	0.0	4.0	9.0	0.0	0.0
			Resident	2.33	0	2	1	0	0	5.7	0.0	4.0	9.0	0.0	0.0
			Nonresident	0.00	0	0	0	0	0	0.0	0.0	0.0	0.0	0.0	0.0
Pettengill Creek	Beaverhead	3-024500-01	Total	1.00	1	0	0	0	0	0.0	0.0	0.0	0.0	0.0	0.0
			Resident	1.00	1	0	0	0	0	0.0	0.0	0.0	0.0	0.0	0.0
			Nonresident	0.00	0	0	0	0	0	0.0	0.0	0.0	0.0	0.0	0.0
Petty Creek	Missoula	2-055552-01	Total	1.00	3	0	0	0	0	1.7	1.7	0.0	0.0	0.0	0.0
			Resident	1.00	2	0	0	0	0	2.5	2.5	0.0	0.0	0.0	0.0
			Nonresident	1.00	1	0	0	0	0	0.0	0.0	0.0	0.0	0.0	0.0

Montana Fish, Wildlife and Parks
 Angler Crowding Ratings Sorted Alphabetically
 For The Summer Season
 May, 2001 Through September, 2001

Water Name	County	Water Code	Residency	Crowding Ratings					Avg Number of People Seen												
				Avg.	1's	2's	3's	4's	5's	Avg.	1's	2's	3's	4's	5's						
Petty Creek	Lewis & Clark	4-204650-01	Total	1.00	1	0	0	0	0	0	0	0	0	0	0	0	0	0	0	0	
			Resident	1.00	1	0	0	0	0	0	0	0	0	0	0	0	0	0	0	0	0
			Nonresident	0.00	0	0	0	0	0	0	0	0	0	0	0	0	0	0	0	0	0
Phillips Creek	Teton/Pondera	4-144120-01	Total	1.00	1	0	0	0	0	0	0	0	0	0	0	0	0	0	0	0	
			Resident	1.00	1	0	0	0	0	0	0	0	0	0	0	0	0	0	0	0	0
			Nonresident	0.00	0	0	0	0	0	0	0	0	0	0	0	0	0	0	0	0	0
Phills Lake	Lincoln	1-119375-03	Total	1.00	1	0	0	0	0	0	0	0	0	0	0	0	0	0	0	0	
			Resident	1.00	1	0	0	0	0	0	0	0	0	0	0	0	0	0	0	0	0
			Nonresident	0.00	0	0	0	0	0	0	0	0	0	0	0	0	0	0	0	0	0
Pig Creek	Meagher	4-184950-19	Total	1.00	1	0	0	0	0	0	0	0	0	0	0	0	0	0	0	0	
			Resident	0.00	0	0	0	0	0	0	0	0	0	0	0	0	0	0	0	0	0
			Nonresident	1.00	1	0	0	0	0	0	0	0	0	0	0	0	0	0	0	0	0
Pike Creek	Fergus	4-162740-02	Total	2.00	0	1	0	0	0	0	0	0	0	0	0	0	0	0	0	0	
			Resident	0.00	0	0	0	0	0	0	0	0	0	0	0	0	0	0	0	0	0
			Nonresident	2.00	0	1	0	0	0	0	0	0	0	0	0	0	0	0	0	0	0
Pike Lake	Glacier	4-191300-04	Total	1.00	2	0	0	0	0	0	0	0	0	0	0	0	0	0	0	0	
			Resident	1.00	2	0	0	0	0	0	0	0	0	0	0	0	0	0	0	0	0
			Nonresident	0.00	0	0	0	0	0	0	0	0	0	0	0	0	0	0	0	0	0
Pilgrim Creek	Cascade	4-175888-01	Total	1.00	1	0	0	0	0	0	0	0	0	0	0	0	0	0	0	0	
			Resident	1.00	1	0	0	0	0	0	0	0	0	0	0	0	0	0	0	0	0
			Nonresident	0.00	0	0	0	0	0	0	0	0	0	0	0	0	0	0	0	0	0
Pine Creek	Gallatin	3-094522-10	Total	1.50	1	1	0	0	0	0	0	0	0	0	0	0	0	0	0	0	
			Resident	0.00	0	0	0	0	0	0	0	0	0	0	0	0	0	0	0	0	0
			Nonresident	1.50	1	1	0	0	0	0	0	0	0	0	0	0	0	0	0	0	0
Pine Creek	Park	3-224663-01	Total	1.00	1	0	0	0	0	0	0	0	0	0	0	0	0	0	0	0	
			Resident	1.00	1	0	0	0	0	0	0	0	0	0	0	0	0	0	0	0	0
			Nonresident	0.00	0	0	0	0	0	0	0	0	0	0	0	0	0	0	0	0	0

Montana Fish, Wildlife and Parks
 Angler Crowding Ratings Sorted Alphabetically
 For The Summer Season
 May, 2001 Through September, 2001

Water Name	County	Water Code	Residency	Crowding Ratings					Avg Number of People Seen						
				Avg.	1's	2's	3's	4's	5's	Avg.	1's	2's	3's	4's	5's
Pine Creek Lake	Park	3-228904-03	Total	2.33	0	2	1	0	0	9.7	0.0	13.5	2.0	0.0	0.0
			Resident	2.33	0	2	1	0	0	9.7	0.0	13.5	2.0	0.0	0.0
			Nonresident	0.00	0	0	0	0	0	0.0	0.0	0.0	0.0	0.0	0.0
Pinkham Creek	Lincoln	1-115140-01	Total	1.00	3	0	0	0	0	1.3	1.3	0.0	0.0	0.0	0.0
			Resident	1.00	2	0	0	0	0	2.0	2.0	0.0	0.0	0.0	0.0
			Nonresident	1.00	1	0	0	0	0	0.0	0.0	0.0	0.0	0.0	0.0
Pintlar Creek	Beaverhead	3-024550-01	Total	2.00	2	0	2	0	0	5.5	0.5	0.0	10.5	0.0	0.0
			Resident	2.00	2	0	2	0	0	5.5	0.5	0.0	10.5	0.0	0.0
			Nonresident	0.00	0	0	0	0	0	0.0	0.0	0.0	0.0	0.0	0.0
Pintlar Lake	Beaverhead	3-028800-03	Total	1.80	4	0	0	0	1	4.0	3.8	0.0	0.0	0.0	5.0
			Resident	3.00	1	0	0	0	1	5.0	5.0	0.0	0.0	0.0	5.0
			Nonresident	1.00	3	0	0	0	0	3.3	3.3	0.0	0.0	0.0	0.0
Pipe Creek	Lincoln	1-115160-01	Total	2.00	2	0	2	0	0	2.0	0.5	0.0	3.5	0.0	0.0
			Resident	2.00	2	0	2	0	0	2.0	0.5	0.0	3.5	0.0	0.0
			Nonresident	0.00	0	0	0	0	0	0.0	0.0	0.0	0.0	0.0	0.0
Piper Creek	Lake	1-073440-01	Total	1.00	1	0	0	0	0	1.0	1.0	0.0	0.0	0.0	0.0
			Resident	1.00	1	0	0	0	0	1.0	1.0	0.0	0.0	0.0	0.0
			Nonresident	0.00	0	0	0	0	0	0.0	0.0	0.0	0.0	0.0	0.0
Piquett Creek	Ravalli	2-034700-01	Total	1.00	1	0	0	0	0	2.0	2.0	0.0	0.0	0.0	0.0
			Resident	1.00	1	0	0	0	0	2.0	2.0	0.0	0.0	0.0	0.0
			Nonresident	0.00	0	0	0	0	0	0.0	0.0	0.0	0.0	0.0	0.0
Pishkun Reservoir	Teton	4-207950-05	Total	1.67	15	11	3	1	0	9.6	7.2	13.3	6.0	17.0	0.0
			Resident	1.69	14	11	3	1	0	9.5	6.8	13.3	6.0	17.0	0.0
			Nonresident	1.00	1	0	0	0	0	13.0	13.0	0.0	0.0	0.0	0.0
Placid Lake	Missoula	2-047140-03	Total	2.78	5	8	7	2	5	28.7	15.0	20.5	35.3	40.0	42.0
			Resident	2.72	5	7	7	2	4	29.0	15.0	16.3	35.3	40.0	52.5
			Nonresident	3.50	0	1	0	0	1	25.0	0.0	50.0	0.0	0.0	0.0



Montana Fish, Wildlife and Parks
 Angler Crowding Ratings Sorted Alphabetically

For The Summer Season

May, 2001 Through September, 2001

Water Name	County	Water Code	Residency	Crowding Ratings					Avg Number of People Seen						
				Avg.	1's	2's	3's	4's	5's	Avg.	1's	2's	3's	4's	5's
Placid Lake	Stillwater	5-228918-03	Total	3.00	0	0	1	0	0	0.0	0.0	0.0	0.0	0.0	0.0
			Resident	3.00	0	0	1	0	0	0.0	0.0	0.0	0.0	0.0	0.0
			Nonresident	0.00	0	0	0	0	0	0.0	0.0	0.0	0.0	0.0	0.0
Pleasant Valley	Lincoln/Flathead	1-115180-01	Total	1.00	1	0	0	0	0	0.0	0.0	0.0	0.0	0.0	0.0
			Resident	1.00	1	0	0	0	0	0.0	0.0	0.0	0.0	0.0	0.0
			Nonresident	0.00	0	0	0	0	0	0.0	0.0	0.0	0.0	0.0	0.0
Plume Creek	Flathead	1-073480-01	Total	1.00	1	0	0	0	0	0.0	0.0	0.0	0.0	0.0	0.0
			Resident	1.00	1	0	0	0	0	0.0	0.0	0.0	0.0	0.0	0.0
			Nonresident	0.00	0	0	0	0	0	0.0	0.0	0.0	0.0	0.0	0.0
Plunkett Lake	Broadwater	3-179396-07	Total	1.00	1	0	0	0	0	5.0	5.0	0.0	0.0	0.0	0.0
			Resident	1.00	1	0	0	0	0	5.0	5.0	0.0	0.0	0.0	0.0
			Nonresident	0.00	0	0	0	0	0	0.0	0.0	0.0	0.0	0.0	0.0
Poindexter Slough	Beaverhead	3-015890-01	Total	2.67	2	1	1	1	1	5.0	0.5	1.0	11.0	10.0	7.0
			Resident	2.00	0	1	0	0	0	1.0	0.0	1.0	0.0	0.0	0.0
			Nonresident	2.80	2	0	1	1	1	5.8	0.5	0.0	11.0	10.0	7.0
Polaris Lake	Beaverhead	3-019330-03	Total	1.00	1	0	0	0	0	0.0	0.0	0.0	0.0	0.0	0.0
			Resident	1.00	1	0	0	0	0	0.0	0.0	0.0	0.0	0.0	0.0
			Nonresident	0.00	0	0	0	0	0	0.0	0.0	0.0	0.0	0.0	0.0
Pony Lake	Lake	1-078300-03	Total	1.00	2	0	0	0	0	3.0	3.0	0.0	0.0	0.0	0.0
			Resident	1.00	1	0	0	0	0	3.0	3.0	0.0	0.0	0.0	0.0
			Nonresident	1.00	1	0	0	0	0	3.0	3.0	0.0	0.0	0.0	0.0
Poorman Creek	Lewis & Clark	2-044260-01	Total	1.00	1	0	0	0	0	0.0	0.0	0.0	0.0	0.0	0.0
			Resident	1.00	1	0	0	0	0	0.0	0.0	0.0	0.0	0.0	0.0
			Nonresident	0.00	0	0	0	0	0	0.0	0.0	0.0	0.0	0.0	0.0
Poplar River Sec 01	Daniels/Roosevelt	6-162820-02	Total	1.43	5	1	1	0	0	1.1	0.8	3.0	1.0	0.0	0.0
			Resident	1.43	5	1	1	0	0	1.1	0.8	3.0	1.0	0.0	0.0
			Nonresident	0.00	0	0	0	0	0	0.0	0.0	0.0	0.0	0.0	0.0



Montana Fish, Wildlife and Parks
 Angler Crowding Ratings Sorted Alphabetically

For The Summer Season

May, 2001 Through September, 2001

Water Name	County	Water Code	Residency	Crowding Ratings					Avg Number of People Seen						
				Avg.	1's	2's	3's	4's	5's	Avg.	1's	2's	3's	4's	5's
Porcupine Creek	Gallatin	3-094598-01	Total	1.00	1	0	0	0	0	0.0	0.0	0.0	0.0	0.0	0.0
			Resident	1.00	1	0	0	0	0	0.0	0.0	0.0	0.0	0.0	0.0
			Nonresident	0.00	0	0	0	0	0	0.0	0.0	0.0	0.0	0.0	0.0
Pot Hole Lakes	Flathead	1-078320-03	Total	1.00	1	0	0	0	0	5.0	5.0	0.0	0.0	0.0	0.0
			Resident	1.00	1	0	0	0	0	5.0	5.0	0.0	0.0	0.0	0.0
			Nonresident	0.00	0	0	0	0	0	0.0	0.0	0.0	0.0	0.0	0.0
Potter Creek	Park	3-224760-10	Total	1.00	1	0	0	0	0	0.0	0.0	0.0	0.0	0.0	0.0
			Resident	1.00	1	0	0	0	0	0.0	0.0	0.0	0.0	0.0	0.0
			Nonresident	0.00	0	0	0	0	0	0.0	0.0	0.0	0.0	0.0	0.0
Potts Reservoir	Rosebud	7-217302-07	Total	1.00	2	0	0	0	0	2.0	2.0	0.0	0.0	0.0	0.0
			Resident	1.00	2	0	0	0	0	2.0	2.0	0.0	0.0	0.0	0.0
			Nonresident	0.00	0	0	0	0	0	0.0	0.0	0.0	0.0	0.0	0.0
Powder River	Powder River/Custer	7-210750-02	Total	1.67	1	2	0	0	0	5.7	0.0	8.5	0.0	0.0	0.0
			Resident	2.00	0	2	0	0	0	8.5	0.0	8.5	0.0	0.0	0.0
			Nonresident	1.00	1	0	0	0	0	0.0	0.0	0.0	0.0	0.0	0.0
Pr 018 Reservoir	Phillips	6-157040-20	Total	1.00	1	0	0	0	0	1.0	1.0	0.0	0.0	0.0	0.0
			Resident	1.00	1	0	0	0	0	1.0	1.0	0.0	0.0	0.0	0.0
			Nonresident	0.00	0	0	0	0	0	0.0	0.0	0.0	0.0	0.0	0.0
Pr 020 Reservoir	Phillips	6-167780-20	Total	1.00	1	0	0	0	0	0.0	0.0	0.0	0.0	0.0	0.0
			Resident	1.00	1	0	0	0	0	0.0	0.0	0.0	0.0	0.0	0.0
			Nonresident	0.00	0	0	0	0	0	0.0	0.0	0.0	0.0	0.0	0.0
Prickly Pear Creek	Lewis & Clark	3-176032-01	Total	1.19	18	2	1	0	0	1.3	1.1	2.5	3.0	0.0	0.0
			Resident	1.19	18	2	1	0	0	1.3	1.1	2.5	3.0	0.0	0.0
			Nonresident	0.00	0	0	0	0	0	0.0	0.0	0.0	0.0	0.0	0.0
Prospect Creek	Sanders	1-055648-01	Total	2.50	1	1	1	1	0	1.3	0.0	3.0	2.0	0.0	0.0
			Resident	2.33	1	1	0	1	0	1.0	0.0	3.0	0.0	0.0	0.0
			Nonresident	3.00	0	0	1	0	0	2.0	0.0	0.0	2.0	0.0	0.0



Montana Fish, Wildlife and Parks
 Angler Crowding Ratings Sorted Alphabetically

For The Summer Season
 May, 2001 Through September, 2001

Water Name	County	Water Code	Residency	Crowding Ratings					Avg Number of People Seen						
				sparse - - - - crowded					sparse - - - - crowded						
				Avg.	1's	2's	3's	4's	5's	Avg.	1's	2's	3's	4's	5's
Prospect Gulch	Mineral	2-055664-10	Total	3.00	0	0	1	0	0	3.0	0.0	0.0	3.0	0.0	0.0
			Resident	3.00	0	0	1	0	0	3.0	0.0	0.0	3.0	0.0	0.0
			Nonresident	0.00	0	0	0	0	0	0.0	0.0	0.0	0.0	0.0	0.0
Pryor Creek Sec 01	Yellowstone	5-224802-01	Total	1.00	1	0	0	0	0	4.0	4.0	0.0	0.0	0.0	0.0
			Resident	1.00	1	0	0	0	0	4.0	4.0	0.0	0.0	0.0	0.0
			Nonresident	0.00	0	0	0	0	0	0.0	0.0	0.0	0.0	0.0	0.0
Pumpkin Creek	Custer	7-210800-02	Total	1.00	1	0	0	0	0	2.0	2.0	0.0	0.0	0.0	0.0
			Resident	1.00	1	0	0	0	0	2.0	2.0	0.0	0.0	0.0	0.0
			Nonresident	0.00	0	0	0	0	0	0.0	0.0	0.0	0.0	0.0	0.0
Pyramid Lake	Powell	1-089520-03	Total	1.00	1	0	0	0	0	7.0	7.0	0.0	0.0	0.0	0.0
			Resident	1.00	1	0	0	0	0	7.0	7.0	0.0	0.0	0.0	0.0
			Nonresident	0.00	0	0	0	0	0	0.0	0.0	0.0	0.0	0.0	0.0
Quartz Creek	Jefferson	3-176064-01	Total	1.00	1	0	0	0	0	0.0	0.0	0.0	0.0	0.0	0.0
			Resident	1.00	1	0	0	0	0	0.0	0.0	0.0	0.0	0.0	0.0
			Nonresident	0.00	0	0	0	0	0	0.0	0.0	0.0	0.0	0.0	0.0
Quartz Lake	Sanders	1-059384-03	Total	1.00	2	0	0	0	0	2.5	2.5	0.0	0.0	0.0	0.0
			Resident	1.00	2	0	0	0	0	2.5	2.5	0.0	0.0	0.0	0.0
			Nonresident	0.00	0	0	0	0	0	0.0	0.0	0.0	0.0	0.0	0.0
Racetrack Creek	Powell	2-065073-01	Total	3.00	1	0	0	2	0	7.7	3.0	0.0	0.0	10.0	0.0
			Resident	4.00	0	0	0	2	0	10.0	0.0	0.0	0.0	10.0	0.0
			Nonresident	1.00	1	0	0	0	0	3.0	3.0	0.0	0.0	0.0	0.0
Racetrack Lake	Granite	2-069044-03	Total	2.33	1	1	0	1	0	10.7	3.0	5.0	0.0	24.0	0.0
			Resident	2.33	1	1	0	1	0	10.7	3.0	5.0	0.0	24.0	0.0
			Nonresident	0.00	0	0	0	0	0	0.0	0.0	0.0	0.0	0.0	0.0
Rainbow Lake	Lincoln	1-059392-03	Total	3.00	1	0	1	0	1	3.3	0.0	0.0	0.0	0.0	10.0
			Resident	3.00	1	0	1	0	1	3.3	0.0	0.0	0.0	0.0	10.0
			Nonresident	0.00	0	0	0	0	0	0.0	0.0	0.0	0.0	0.0	0.0



Montana Fish, Wildlife and Parks
 Angler Crowding Ratings Sorted Alphabetically

For The Summer Season
 May, 2001 Through September, 2001

Water Name	County	Water Code	Residency	Crowding Ratings					Avg Number of People Seen						
				Avg.	1's	2's	3's	4's	5's	Avg.	1's	2's	3's	4's	5's
Rainbow Lake	Sanders	1-059408-03	Total	2.00	0	1	0	0	0	15.0	0.0	15.0	0.0	0.0	0.0
			Resident	2.00	0	1	0	0	0	15.0	0.0	15.0	0.0	0.0	0.0
			Nonresident	0.00	0	0	0	0	0	0.0	0.0	0.0	0.0	0.0	0.0
Rainbow Lake	Flathead	1-078360-03	Total	1.00	1	0	0	0	0	4.0	4.0	0.0	0.0	0.0	0.0
			Resident	0.00	0	0	0	0	0	0.0	0.0	0.0	0.0	0.0	0.0
			Nonresident	1.00	1	0	0	0	0	4.0	4.0	0.0	0.0	0.0	0.0
Rainbow Lake	Lake	1-078380-03	Total	1.00	1	0	0	0	0	4.0	4.0	0.0	0.0	0.0	0.0
			Resident	1.00	1	0	0	0	0	4.0	4.0	0.0	0.0	0.0	0.0
			Nonresident	0.00	0	0	0	0	0	0.0	0.0	0.0	0.0	0.0	0.0
Rainbow Lake	Lincoln	1-119405-20	Total	1.00	1	0	0	0	0	6.0	6.0	0.0	0.0	0.0	0.0
			Resident	1.00	1	0	0	0	0	6.0	6.0	0.0	0.0	0.0	0.0
			Nonresident	0.00	0	0	0	0	0	0.0	0.0	0.0	0.0	0.0	0.0
Rainbow Lake	Carbon	5-228960-03	Total	1.67	2	0	1	0	0	2.0	0.0	0.0	6.0	0.0	0.0
			Resident	1.00	2	0	0	0	0	0.0	0.0	0.0	0.0	0.0	0.0
			Nonresident	3.00	0	0	1	0	0	6.0	0.0	0.0	6.0	0.0	0.0
Rainbow Lakes	Sweet Grass	5-228946-03	Total	1.00	3	0	0	0	0	1.0	1.0	0.0	0.0	0.0	0.0
			Resident	1.00	2	0	0	0	0	1.5	1.5	0.0	0.0	0.0	0.0
			Nonresident	1.00	1	0	0	0	0	0.0	0.0	0.0	0.0	0.0	0.0
Rainy Lake	Missoula	2-047170-03	Total	2.14	3	1	2	1	0	12.6	12.7	15.0	7.5	20.0	0.0
			Resident	2.14	3	1	2	1	0	12.6	12.7	15.0	7.5	20.0	0.0
			Nonresident	0.00	0	0	0	0	0	0.0	0.0	0.0	0.0	0.0	0.0
Rambler Creek	Flathead	1-085700-10	Total	1.00	2	0	0	0	0	7.5	7.5	0.0	0.0	0.0	0.0
			Resident	1.00	2	0	0	0	0	7.5	7.5	0.0	0.0	0.0	0.0
			Nonresident	0.00	0	0	0	0	0	0.0	0.0	0.0	0.0	0.0	0.0
Ramshorn Lake	Gallatin	3-099272-03	Total	1.50	1	1	0	0	0	5.5	8.0	3.0	0.0	0.0	0.0
			Resident	0.00	0	0	0	0	0	0.0	0.0	0.0	0.0	0.0	0.0
			Nonresident	1.50	1	1	0	0	0	5.5	8.0	3.0	0.0	0.0	0.0



Montana Fish, Wildlife and Parks
 Angler Crowding Ratings Sorted Alphabetically
 For The Summer Season
 May, 2001 Through September, 2001

Water Name	County	Water Code	Residency	Crowding Ratings					Avg Number of People Seen						
				Avg.	1's	2's	3's	4's	5's	Avg.	1's	2's	3's	4's	5's
Ranch Creek	Granite	2-0651111-01	Total	1.00	1	0	0	0	0	1.0	1.0	0.0	0.0	0.0	0.0
			Resident	1.00	1	0	0	0	0	1.0	1.0	0.0	0.0	0.0	0.0
			Nonresident	0.00	0	0	0	0	0	0.0	0.0	0.0	0.0	0.0	0.0
Rat Lake	Gallatin	3-099310-03	Total	2.00	0	1	0	0	0	0.0	0.0	0.0	0.0	0.0	0.0
			Resident	2.00	0	1	0	0	0	0.0	0.0	0.0	0.0	0.0	0.0
			Nonresident	0.00	0	0	0	0	0	0.0	0.0	0.0	0.0	0.0	0.0
Rattlebone Lake	Lincoln	1-119430-04	Total	1.00	1	0	0	0	0	0.0	0.0	0.0	0.0	0.0	0.0
			Resident	1.00	1	0	0	0	0	0.0	0.0	0.0	0.0	0.0	0.0
			Nonresident	0.00	0	0	0	0	0	0.0	0.0	0.0	0.0	0.0	0.0
Rattlesnake Creek	Beaverhead	3-016120-01	Total	1.00	3	0	0	0	0	0.3	0.3	0.0	0.0	0.0	0.0
			Resident	1.00	2	0	0	0	0	0.0	0.0	0.0	0.0	0.0	0.0
			Nonresident	1.00	1	0	0	0	0	1.0	1.0	0.0	0.0	0.0	0.0
Rattlesnake Creek	Missoula	2-065149-01	Total	1.42	9	2	0	1	0	1.6	0.6	2.0	0.0	10.0	0.0
			Resident	1.18	9	2	0	0	0	0.8	0.6	2.0	0.0	0.0	0.0
			Nonresident	4.00	0	0	0	1	0	10.0	0.0	0.0	0.0	10.0	0.0
Red Lodge Creek	Carbon	5-224886-01	Total	1.17	5	1	0	0	0	0.5	0.2	2.0	0.0	0.0	0.0
			Resident	1.17	5	1	0	0	0	0.5	0.2	2.0	0.0	0.0	0.0
			Nonresident	0.00	0	0	0	0	0	0.0	0.0	0.0	0.0	0.0	0.0
Red Meadow Lake	Flathead	1-089540-03	Total	2.00	2	0	2	0	0	3.8	2.5	0.0	5.0	0.0	0.0
			Resident	2.00	2	0	2	0	0	3.8	2.5	0.0	5.0	0.0	0.0
			Nonresident	0.00	0	0	0	0	0	0.0	0.0	0.0	0.0	0.0	0.0
Red Rock Creek	Beaverhead	3-016180-01	Total	1.00	1	0	0	0	0	2.0	2.0	0.0	0.0	0.0	0.0
			Resident	0.00	0	0	0	0	0	0.0	0.0	0.0	0.0	0.0	0.0
			Nonresident	1.00	1	0	0	0	0	2.0	2.0	0.0	0.0	0.0	0.0
Red Rock Creek	Jefferson	3-106040-01	Total	1.00	1	0	0	0	0	0.0	0.0	0.0	0.0	0.0	0.0
			Resident	1.00	1	0	0	0	0	0.0	0.0	0.0	0.0	0.0	0.0
			Nonresident	0.00	0	0	0	0	0	0.0	0.0	0.0	0.0	0.0	0.0



Montana Fish, Wildlife and Parks
 Angler Crowding Ratings Sorted Alphabetically
 For The Summer Season
 May, 2001 Through September, 2001

Water Name	County	Water Code	Residency	Crowding Ratings																		
				sparse					-					crowded								
				Avg.	1's	2's	3's	4's	5's	Avg.	1's	2's	3's	4's	5's	Avg.	1's	2's	3's	4's	5's	
Red Rock River Sec 01	Beaverhead	3-016140-01	Total	1.86	5	0	1	0	0	1	0	0	0	0	1	1.6	1.2	0.0	0.0	0.0	0.0	5.0
			Resident	1.00	4	0	0	0	0	0	0	0	0	0	0	1.5	1.5	0.0	0.0	0.0	0.0	0.0
			Nonresident	3.00	1	0	1	0	0	1	0	0	0	1	1.7	0.0	0.0	0.0	0.0	0.0	0.0	5.0
Red Rock River Sec 02	Beaverhead	3-016160-01	Total	1.00	1	0	0	0	0	0	0	0	0	0	0.0	0.0	0.0	0.0	0.0	0.0	0.0	0.0
			Resident	0.00	0	0	0	0	0	0	0	0	0	0	0.0	0.0	0.0	0.0	0.0	0.0	0.0	0.0
			Nonresident	1.00	1	0	0	0	0	0	0	0	0	0	0.0	0.0	0.0	0.0	0.0	0.0	0.0	0.0
Redwater River	McCone/Dawson	6-162940-02	Total	1.00	2	0	0	0	0	0	0	0	0	0	4.0	4.0	0.0	0.0	0.0	0.0	0.0	0.0
			Resident	1.00	1	0	0	0	0	0	0	0	0	0	1.0	1.0	0.0	0.0	0.0	0.0	0.0	0.0
			Nonresident	1.00	1	0	0	0	0	0	0	0	0	0	7.0	7.0	0.0	0.0	0.0	0.0	0.0	0.0
Reese Creek	Gallatin	3-094826-01	Total	1.00	1	0	0	0	0	0	0	0	0	0	0.0	0.0	0.0	0.0	0.0	0.0	0.0	0.0
			Resident	0.00	0	0	0	0	0	0	0	0	0	0	0.0	0.0	0.0	0.0	0.0	0.0	0.0	0.0
			Nonresident	1.00	1	0	0	0	0	0	0	0	0	0	0.0	0.0	0.0	0.0	0.0	0.0	0.0	0.0
Reser Reservoir	Blaine	6-158860-06	Total	1.00	1	0	0	0	0	0	0	0	0	0	0.0	0.0	0.0	0.0	0.0	0.0	0.0	0.0
			Resident	1.00	1	0	0	0	0	0	0	0	0	0	0.0	0.0	0.0	0.0	0.0	0.0	0.0	0.0
			Nonresident	0.00	0	0	0	0	0	0	0	0	0	0	0.0	0.0	0.0	0.0	0.0	0.0	0.0	0.0
Reservoir Lake	Beaverhead	3-019380-05	Total	1.40	4	0	0	1	0	0	0	0	0	0	6.4	5.0	0.0	0.0	12.0	0.0	0.0	0.0
			Resident	1.67	2	0	1	0	0	0	0	0	0	0	6.3	3.5	0.0	0.0	12.0	0.0	0.0	0.0
			Nonresident	1.00	2	0	0	0	0	0	0	0	0	0	6.5	6.5	0.0	0.0	0.0	0.0	0.0	0.0
Resin Reservoir	Phillips	6-158880-08	Total	1.00	1	0	0	0	0	0	0	0	0	0	3.0	3.0	0.0	0.0	0.0	0.0	0.0	0.0
			Resident	1.00	1	0	0	0	0	0	0	0	0	0	3.0	3.0	0.0	0.0	0.0	0.0	0.0	0.0
			Nonresident	0.00	0	0	0	0	0	0	0	0	0	0	0.0	0.0	0.0	0.0	0.0	0.0	0.0	0.0
Ripple Lake	Ravalli	2-038875-03	Total	1.00	1	0	0	0	0	0	0	0	0	0	5.0	5.0	0.0	0.0	0.0	0.0	0.0	0.0
			Resident	1.00	1	0	0	0	0	0	0	0	0	0	5.0	5.0	0.0	0.0	0.0	0.0	0.0	0.0
			Nonresident	0.00	0	0	0	0	0	0	0	0	0	0	0.0	0.0	0.0	0.0	0.0	0.0	0.0	0.0
Roaring Lion Creek	Ravalli	2-034925-01	Total	1.00	2	0	0	0	0	0	0	0	0	0	1.0	1.0	0.0	0.0	0.0	0.0	0.0	0.0
			Resident	1.00	1	0	0	0	0	0	0	0	0	0	2.0	2.0	0.0	0.0	0.0	0.0	0.0	0.0
			Nonresident	1.00	1	0	0	0	0	0	0	0	0	0	0.0	0.0	0.0	0.0	0.0	0.0	0.0	0.0



Montana Fish, Wildlife and Parks
 Angler Crowding Ratings Sorted Alphabetically
 For The Summer Season
 May, 2001 Through September, 2001

Water Name	County	Water Code	Residency	Crowding Ratings					Avg Number of People Seen						
				Avg.	1's	2's	3's	4's	5's	Avg.	1's	2's	3's	4's	5's
Robb Creek	Madison	3-016220-01	Total	1.00	1	0	0	0	0	0.0	0.0	0.0	0.0	0.0	0.0
			Resident	0.00	0	0	0	0	0	0.0	0.0	0.0	0.0	0.0	0.0
			Nonresident	1.00	1	0	0	0	0	0.0	0.0	0.0	0.0	0.0	0.0
Rock Creek	Ravalli	2-034975-01	Total	3.00	0	0	1	0	0	6.0	0.0	0.0	6.0	0.0	0.0
			Resident	3.00	0	0	1	0	0	6.0	0.0	0.0	6.0	0.0	0.0
			Nonresident	0.00	0	0	0	0	0	0.0	0.0	0.0	0.0	0.0	0.0
Rock Creek	Powell	2-044500-01	Total	1.00	2	0	0	0	0	1.5	1.5	0.0	0.0	0.0	0.0
			Resident	1.00	2	0	0	0	0	1.5	1.5	0.0	0.0	0.0	0.0
			Nonresident	0.00	0	0	0	0	0	0.0	0.0	0.0	0.0	0.0	0.0
Rock Creek	Sanders	1-055920-01	Total	1.00	1	0	0	0	0	3.0	3.0	0.0	0.0	0.0	0.0
			Resident	1.00	1	0	0	0	0	3.0	3.0	0.0	0.0	0.0	0.0
			Nonresident	0.00	0	0	0	0	0	0.0	0.0	0.0	0.0	0.0	0.0
Rock Creek	Missoula	2-055936-01	Total	3.00	0	0	1	0	0	15.0	0.0	0.0	15.0	0.0	0.0
			Resident	3.00	0	0	1	0	0	15.0	0.0	0.0	15.0	0.0	0.0
			Nonresident	0.00	0	0	0	0	0	0.0	0.0	0.0	0.0	0.0	0.0
Rock Creek	Missoula	2-055952-01	Total	2.56	5	3	4	2	2	15.4	4.2	10.0	25.0	10.0	37.5
			Resident	0.00	0	0	0	0	0	0.0	0.0	0.0	0.0	0.0	0.0
			Nonresident	2.56	5	3	4	2	2	15.4	4.2	10.0	25.0	10.0	37.5
Rock Creek	Mineral	2-055968-01	Total	4.00	0	0	0	1	0	0.0	0.0	0.0	0.0	0.0	0.0
			Resident	4.00	0	0	0	1	0	0.0	0.0	0.0	0.0	0.0	0.0
			Nonresident	0.00	0	0	0	0	0	0.0	0.0	0.0	0.0	0.0	0.0
Rock Creek	Madison	3-134760-01	Total	1.00	1	0	0	0	0	0.0	0.0	0.0	0.0	0.0	0.0
			Resident	1.00	1	0	0	0	0	0.0	0.0	0.0	0.0	0.0	0.0
			Nonresident	0.00	0	0	0	0	0	0.0	0.0	0.0	0.0	0.0	0.0
Rock Creek	Meagher	4-176224-01	Total	1.00	1	0	0	0	0	0.0	0.0	0.0	0.0	0.0	0.0
			Resident	0.00	0	0	0	0	0	0.0	0.0	0.0	0.0	0.0	0.0
			Nonresident	1.00	1	0	0	0	0	0.0	0.0	0.0	0.0	0.0	0.0



Montana Fish, Wildlife and Parks
 Angler Crowding Ratings Sorted Alphabetically

For The Summer Season

May, 2001 Through September, 2001

Water Name	County	Water Code	Residency	Crowding Ratings					Avg Number of People Seen						
				Avg.	1's	2's	3's	4's	5's	Avg.	1's	2's	3's	4's	5's
Rock Creek	Park	3-224998-01	Total	2.50	1	0	0	1	0	1.5	1.0	0.0	0.0	2.0	0.0
			Resident	2.50	1	0	0	1	0	1.5	1.0	0.0	0.0	2.0	0.0
			Nonresident	0.00	0	0	0	0	0	0.0	0.0	0.0	0.0	0.0	0.0
Rock Creek Lake	Powell	2-069082-03	Total	1.00	1	0	0	0	0	4.0	4.0	0.0	0.0	0.0	0.0
			Resident	0.00	0	0	0	0	0	0.0	0.0	0.0	0.0	0.0	0.0
			Nonresident	1.00	1	0	0	0	0	4.0	4.0	0.0	0.0	0.0	0.0
Rock Creek Sec 01	Missoula/Granite	2-065263-01	Total	2.80	54	33	49	32	34	15.2	8.6	12.8	13.5	17.2	28.5
			Resident	3.10	22	18	29	22	26	14.7	4.0	11.0	10.1	18.0	28.6
			Nonresident	2.38	32	15	20	10	8	15.9	11.7	15.1	18.4	15.5	28.0
Rock Creek Sec 01	Carbon	5-224928-01	Total	1.55	79	17	10	6	2	4.4	2.7	4.3	7.8	19.7	11.5
			Resident	1.50	68	12	8	5	1	4.4	2.7	4.3	6.6	23.0	8.0
			Nonresident	1.80	11	5	2	1	1	4.8	2.8	4.2	12.5	3.0	15.0
Rock Creek Sec 02	Granite	2-065282-01	Total	2.46	21	19	12	13	5	10.1	3.0	6.9	12.3	16.7	30.4
			Resident	2.75	10	9	11	10	4	12.2	3.8	8.8	12.5	18.1	25.5
			Nonresident	1.96	11	10	1	3	1	6.6	2.2	5.2	10.0	12.0	50.0
Rock Creek Sec 02	Carbon	5-224956-01	Total	1.50	5	2	1	0	0	3.1	2.0	4.5	6.0	0.0	0.0
			Resident	1.67	3	2	1	0	0	3.2	1.3	4.5	6.0	0.0	0.0
			Nonresident	1.00	2	0	0	0	0	3.0	3.0	0.0	0.0	0.0	0.0
Rock Island Lake	Park	5-229030-03	Total	1.00	3	0	0	0	0	2.3	2.3	0.0	0.0	0.0	0.0
			Resident	1.00	2	0	0	0	0	3.0	3.0	0.0	0.0	0.0	0.0
			Nonresident	1.00	1	0	0	0	0	1.0	1.0	0.0	0.0	0.0	0.0
Rock Island Lakes	Beaverhead	3-028925-03	Total	1.50	1	1	0	0	0	0.0	0.0	0.0	0.0	0.0	0.0
			Resident	1.00	1	0	0	0	0	0.0	0.0	0.0	0.0	0.0	0.0
			Nonresident	2.00	0	1	0	0	0	0.0	0.0	0.0	0.0	0.0	0.0
Rock Lake	Sanders	1-059424-03	Total	2.00	0	1	0	0	0	2.0	0.0	2.0	0.0	0.0	0.0
			Resident	0.00	0	0	0	0	0	0.0	0.0	0.0	0.0	0.0	0.0
			Nonresident	2.00	0	1	0	0	0	2.0	0.0	2.0	0.0	0.0	0.0



Montana Fish, Wildlife and Parks
 Angler Crowding Ratings Sorted Alphabetically
 For The Summer Season
 May, 2001 Through September, 2001

Water Name	County	Water Code	Residency	Crowding Ratings					Avg Number of People Seen						
				Avg.	1's	2's	3's	4's	5's	Avg.	1's	2's	3's	4's	5's
Rock Lake	Lincoln	1-119460-03	Total	2.50	0	1	1	0	0	7.5	0.0	5.0	10.0	0.0	0.0
			Resident	2.50	0	1	1	0	0	7.5	0.0	5.0	10.0	0.0	0.0
			Nonresident	0.00	0	0	0	0	0	0.0	0.0	0.0	0.0	0.0	0.0
Rocky Creek	Gallatin	3-094938-01	Total	1.50	3	0	1	0	0	1.0	0.3	0.0	3.0	0.0	0.0
			Resident	1.67	2	0	1	0	0	1.3	0.5	0.0	3.0	0.0	0.0
			Nonresident	1.00	1	0	0	0	0	0.0	0.0	0.0	0.0	0.0	0.0
Rocky Ranch Hardin Pond	Big Horn	5-229034-08	Total	1.00	1	0	0	0	0	20.0	20.0	0.0	0.0	0.0	0.0
			Resident	1.00	1	0	0	0	0	20.0	20.0	0.0	0.0	0.0	0.0
			Nonresident	0.00	0	0	0	0	0	0.0	0.0	0.0	0.0	0.0	0.0
Rogers Lake	Flathead	1-078400-03	Total	2.17	7	4	5	1	1	6.2	3.4	5.0	11.6	0.0	10.0
			Resident	2.18	7	3	5	1	1	6.4	3.4	5.7	11.6	0.0	10.0
			Nonresident	2.00	0	1	0	0	0	3.0	0.0	3.0	0.0	0.0	0.0
Romy Lake	Madison	3-019400-03	Total	1.00	3	0	0	0	0	4.0	4.0	0.0	0.0	0.0	0.0
			Resident	1.00	3	0	0	0	0	4.0	4.0	0.0	0.0	0.0	0.0
			Nonresident	0.00	0	0	0	0	0	0.0	0.0	0.0	0.0	0.0	0.0
Rose Creek	Lewis & Clark	4-205150-01	Total	1.00	1	0	0	0	0	0.0	0.0	0.0	0.0	0.0	0.0
			Resident	1.00	1	0	0	0	0	0.0	0.0	0.0	0.0	0.0	0.0
			Nonresident	0.00	0	0	0	0	0	0.0	0.0	0.0	0.0	0.0	0.0
Rosebud Creek	Stillwater	5-225026-01	Total	1.00	6	0	0	0	0	0.7	0.7	0.0	0.0	0.0	0.0
			Resident	1.00	6	0	0	0	0	0.7	0.7	0.0	0.0	0.0	0.0
			Nonresident	0.00	0	0	0	0	0	0.0	0.0	0.0	0.0	0.0	0.0
Rosebud Lake	Carbon	5-229035-03	Total	3.00	0	0	2	0	0	10.0	0.0	0.0	10.0	0.0	0.0
			Resident	3.00	0	0	2	0	0	10.0	0.0	0.0	10.0	0.0	0.0
			Nonresident	0.00	0	0	0	0	0	0.0	0.0	0.0	0.0	0.0	0.0
Round Lake	Park	5-229044-03	Total	1.50	3	0	1	0	0	7.5	3.3	0.0	20.0	0.0	0.0
			Resident	1.50	3	0	1	0	0	7.5	3.3	0.0	20.0	0.0	0.0
			Nonresident	0.00	0	0	0	0	0	0.0	0.0	0.0	0.0	0.0	0.0



Montana Fish, Wildlife and Parks
 Angler Crowding Ratings Sorted Alphabetically

For The Summer Season
 May, 2001 Through September, 2001

Water Name	County	Water Code	Residency	Crowding Ratings					Avg Number of People Seen											
				Avg.	1's	2's	3's	4's	5's	Avg.	1's	2's	3's	4's	5's					
Ruby Creek	Beaverhead	3-025000-01	Total	1.00	3	0	0	0	0	0	0	0	2.0	2.0	0.0	0.0	0.0	0.0		
			Resident	1.00	2	0	0	0	0	0	0	0	0	0	2.5	2.5	0.0	0.0	0.0	0.0
			Nonresident	1.00	1	0	0	0	0	0	0	0	0	0	1.0	1.0	0.0	0.0	0.0	0.0
Ruby Creek	Madison	3-134840-01	Total	1.00	1	0	0	0	0	0	0	0	0	0.0	0.0	0.0	0.0	0.0	0.0	
			Resident	1.00	1	0	0	0	0	0	0	0	0	0	0.0	0.0	0.0	0.0	0.0	0.0
			Nonresident	0.00	0	0	0	0	0	0	0	0	0	0	0.0	0.0	0.0	0.0	0.0	0.0
Ruby River Reservoir	Madison	3-019440-05	Total	1.77	12	10	3	0	1	1	13.1	7.2	15.7	26.0	0.0	0.0	20.0	0.0		
			Resident	1.81	10	7	3	0	1	13.2	8.0	14.3	26.0	0.0	0.0	20.0	0.0			
			Nonresident	1.60	2	3	0	0	0	12.6	3.0	19.0	0.0	0.0	0.0	0.0				
Ruby River Sec 01	Madison	3-016360-01	Total	1.67	43	15	8	0	4	4.0	1.3	4.9	8.3	0.0	0.0	22.3	0.0			
			Resident	1.86	12	5	3	0	2	4.1	0.5	4.4	8.3	0.0	0.0	19.0	0.0			
			Nonresident	1.58	31	10	5	0	2	4.0	1.6	5.1	8.2	0.0	0.0	25.5	0.0			
Ruby River Sec 02	Madison	3-016380-01	Total	1.30	9	0	0	1	0	3.3	3.2	0.0	0.0	4.0	0.0	0.0	0.0			
			Resident	1.50	5	0	0	1	0	1.5	1.0	0.0	0.0	4.0	0.0	0.0	0.0			
			Nonresident	1.00	4	0	0	0	0	6.0	6.0	0.0	0.0	0.0	0.0	0.0	0.0			
Rumble Creek Lake	Missoula	1-078460-20	Total	1.00	1	0	0	0	0	3.0	3.0	0.0	0.0	0.0	0.0	0.0	0.0			
			Resident	1.00	1	0	0	0	0	3.0	3.0	0.0	0.0	0.0	0.0	0.0	0.0			
			Nonresident	0.00	0	0	0	0	0	0.0	0.0	0.0	0.0	0.0	0.0	0.0	0.0			
Running Wolf Creek	Judith Basin	4-163160-01	Total	1.00	1	0	0	0	0	52.0	52.0	0.0	0.0	0.0	0.0	0.0	0.0			
			Resident	1.00	1	0	0	0	0	52.0	52.0	0.0	0.0	0.0	0.0	0.0	0.0			
			Nonresident	0.00	0	0	0	0	0	0.0	0.0	0.0	0.0	0.0	0.0	0.0	0.0			
S Fk Birch Creek	Teton	4-145400-01	Total	1.00	1	0	0	0	0	0.0	0.0	0.0	0.0	0.0	0.0	0.0	0.0			
			Resident	1.00	1	0	0	0	0	0.0	0.0	0.0	0.0	0.0	0.0	0.0	0.0			
			Nonresident	0.00	0	0	0	0	0	0.0	0.0	0.0	0.0	0.0	0.0	0.0	0.0			
S Fk Flathead River	Flathead/Powell	1-086660-01	Total	1.64	41	13	4	4	2	6.4	4.2	9.0	8.0	15.3	15.0	0.0				
			Resident	1.92	21	9	4	4	2	7.6	4.4	9.9	8.0	15.3	15.0	0.0				
			Nonresident	1.17	20	4	0	0	0	4.5	4.0	7.0	0.0	0.0	0.0	0.0				



Montana Fish, Wildlife and Parks
 Angler Crowding Ratings Sorted Alphabetically
 For The Summer Season
 May, 2001 Through September, 2001

Water Name	County	Water Code	Residency	Crowding Ratings					Avg Number of People Seen											
				Avg.	1's	2's	3's	4's	5's	Avg.	1's	2's	3's	4's	5's					
S Fk Flatwillow Creek	Fergus	4-185610-01	Total	1.00	2	0	0	0	0	0	0	0	0	0.5	0.5	0.0	0.0	0.0	0.0	
			Resident	1.00	2	0	0	0	0	0	0	0	0	0	0.5	0.5	0.0	0.0	0.0	0.0
			Nonresident	0.00	0	0	0	0	0	0	0	0	0	0	0.0	0.0	0.0	0.0	0.0	0.0
S Fk Judith River	Judith Basin	4-163520-01	Total	1.00	2	0	0	0	0	0	0	0	0	4.0	4.0	0.0	0.0	0.0	0.0	
			Resident	1.00	1	0	0	0	0	0	0	0	0	0	2.0	2.0	0.0	0.0	0.0	0.0
			Nonresident	1.00	1	0	0	0	0	0	0	0	0	0	6.0	6.0	0.0	0.0	0.0	0.0
S Fk Laird Creek	Ravalli	2-035775-10	Total	1.00	1	0	0	0	0	0	0	0	0	0.0	0.0	0.0	0.0	0.0	0.0	
			Resident	1.00	1	0	0	0	0	0	0	0	0	0	0.0	0.0	0.0	0.0	0.0	0.0
			Nonresident	0.00	0	0	0	0	0	0	0	0	0	0	0.0	0.0	0.0	0.0	0.0	0.0
S Fk Lolo Creek	Ravalli/Missoula	2-035800-01	Total	1.50	3	0	1	0	0	0	0	0	2.5	1.3	0.0	0.0	6.0	0.0	0.0	
			Resident	1.67	2	0	1	0	0	0	0	3.3	2.0	0.0	0.0	6.0	0.0	0.0	0.0	
			Nonresident	1.00	1	0	0	0	0	0	0	0.0	0.0	0.0	0.0	0.0	0.0	0.0	0.0	
S Fk Madison River	Gallatin	3-135400-01	Total	1.75	2	1	1	0	0	0	0	2.3	0.0	5.0	4.0	0.0	0.0	0.0	0.0	
			Resident	1.00	1	0	0	0	0	0	0.0	0.0	0.0	0.0	0.0	0.0	0.0	0.0	0.0	
			Nonresident	2.00	1	1	1	0	0	0	3.0	0.0	5.0	4.0	0.0	0.0	0.0	0.0	0.0	
S Fk Musselshell River	Meagher	4-185670-01	Total	1.00	1	0	0	0	0	0	0.0	0.0	0.0	0.0	0.0	0.0	0.0	0.0	0.0	
			Resident	1.00	1	0	0	0	0	0	0.0	0.0	0.0	0.0	0.0	0.0	0.0	0.0	0.0	
			Nonresident	0.00	0	0	0	0	0	0	0.0	0.0	0.0	0.0	0.0	0.0	0.0	0.0	0.0	
S Fk Smith River	Meagher	4-177056-01	Total	2.00	0	1	0	0	0	0	4.0	0.0	4.0	0.0	0.0	0.0	0.0	0.0	0.0	
			Resident	0.00	0	0	0	0	0	0.0	0.0	0.0	0.0	0.0	0.0	0.0	0.0	0.0	0.0	
			Nonresident	2.00	0	1	0	0	0	4.0	0.0	4.0	0.0	0.0	0.0	0.0	0.0	0.0	0.0	
S Fk Sun River	Lewis & Clark	4-205600-01	Total	1.00	5	0	0	0	0	0	3.8	3.8	0.0	0.0	0.0	0.0	0.0	0.0		
			Resident	1.00	3	0	0	0	0	2.0	2.0	0.0	0.0	0.0	0.0	0.0	0.0	0.0		
			Nonresident	1.00	2	0	0	0	0	6.5	6.5	0.0	0.0	0.0	0.0	0.0	0.0	0.0		
S Fk Two Medicine River	Glacier	4-145680-01	Total	3.00	0	0	1	0	0	2.0	0.0	0.0	2.0	0.0	0.0	0.0	0.0	0.0		
			Resident	3.00	0	0	1	0	0	2.0	0.0	0.0	2.0	0.0	0.0	0.0	0.0	0.0		
			Nonresident	0.00	0	0	0	0	0	0.0	0.0	0.0	0.0	0.0	0.0	0.0	0.0	0.0		



Montana Fish, Wildlife and Parks
 Angler Crowding Ratings Sorted Alphabetically

For The Summer Season
 May, 2001 Through September, 2001

Water Name	County	Water Code	Residency	Crowding Ratings					Avg Number of People Seen										
				Avg.	1's	2's	3's	4's	5's	Avg.	1's	2's	3's	4's	5's				
Sage Creek	Beaverhead	3-016420-01	Total	1.00	1	0	0	0	0	0	0	0	2.0	2.0	0.0	0.0	0.0	0.0	
			Resident	0.00	0	0	0	0	0	0	0	0	0	0	0.0	0.0	0.0	0.0	0.0
			Nonresident	1.00	1	0	0	0	0	0	0	0	0	0	2.0	2.0	0.0	0.0	0.0
Sage Creek	Beaverhead	3-024525-01	Total	1.00	1	0	0	0	0	0	0	0	1.0	1.0	0.0	0.0	0.0	0.0	
			Resident	1.00	1	0	0	0	0	0	0	0	0	1.0	1.0	0.0	0.0	0.0	0.0
			Nonresident	0.00	0	0	0	0	0	0	0	0	0	0.0	0.0	0.0	0.0	0.0	0.0
Sage Creek	Gallatin	3-095016-01	Total	1.00	1	0	0	0	0	0	0	0	0.0	0.0	0.0	0.0	0.0	0.0	
			Resident	1.00	1	0	0	0	0	0	0	0	0	0.0	0.0	0.0	0.0	0.0	0.0
			Nonresident	0.00	0	0	0	0	0	0	0	0	0	0.0	0.0	0.0	0.0	0.0	0.0
Sage Creek	Judith Basin/Fergus	4-163200-01	Total	2.00	0	1	0	0	0	0	0	3.0	0.0	3.0	0.0	0.0	0.0	0.0	
			Resident	2.00	0	1	0	0	0	0	0	3.0	0.0	3.0	0.0	0.0	0.0	0.0	
			Nonresident	0.00	0	0	0	0	0	0	0	0.0	0.0	0.0	0.0	0.0	0.0	0.0	
Sage Creek	Carbon	5-225110-01	Total	1.00	1	0	0	0	0	0	0	0.0	0.0	0.0	0.0	0.0	0.0	0.0	
			Resident	1.00	1	0	0	0	0	0	0	0.0	0.0	0.0	0.0	0.0	0.0	0.0	
			Nonresident	0.00	0	0	0	0	0	0	0	0.0	0.0	0.0	0.0	0.0	0.0	0.0	
Sailor Lakes	Madison	3-109200-03	Total	1.00	2	0	0	0	0	0	3.0	3.0	0.0	0.0	0.0	0.0	0.0		
			Resident	1.00	1	0	0	0	0	6.0	6.0	0.0	0.0	0.0	0.0	0.0			
			Nonresident	1.00	1	0	0	0	0	0.0	0.0	0.0	0.0	0.0	0.0	0.0			
Salmon Lake	Missoula	2-047230-03	Total	2.44	9	7	5	2	4	17.3	3.6	14.9	31.6	20.0	33.3				
			Resident	2.63	6	7	5	2	4	19.2	4.3	14.9	31.6	20.0	33.3				
			Nonresident	1.00	3	0	0	0	0	2.0	2.0	0.0	0.0	0.0	0.0				
Sampson Lake	Flathead	1-078485-04	Total	1.00	1	0	0	0	0	0.0	0.0	0.0	0.0	0.0	0.0				
			Resident	1.00	1	0	0	0	0	0.0	0.0	0.0	0.0	0.0	0.0				
			Nonresident	0.00	0	0	0	0	0	0.0	0.0	0.0	0.0	0.0	0.0				
Sand Basin Creek	Granite	2-065415-01	Total	1.25	3	1	0	0	0	1.5	1.0	3.0	0.0	0.0	0.0				
			Resident	1.33	2	1	0	0	0	2.0	1.5	3.0	0.0	0.0	0.0				
			Nonresident	1.00	1	0	0	0	0	0.0	0.0	0.0	0.0	0.0	0.0				



Montana Fish, Wildlife and Parks
 Angler Crowding Ratings Sorted Alphabetically

For The Summer Season
 May, 2001 Through September, 2001

Water Name	County	Water Code	Residency	Crowding Ratings					Avg Number of People Seen						
				Avg.	1's	2's	3's	4's	5's	Avg.	1's	2's	3's	4's	5's
Sand Lake	Beaverhead	3-028950-03	Total	1.00	1	0	0	0	0	1.0	1.0	0.0	0.0	0.0	0.0
			Resident	1.00	1	0	0	0	0	1.0	1.0	0.0	0.0	0.0	0.0
			Nonresident	0.00	0	0	0	0	0	0.0	0.0	0.0	0.0	0.0	0.0
Sandstone Coulee	Chouteau	4-163280-02	Total	1.00	1	0	0	0	0	2.0	2.0	0.0	0.0	0.0	0.0
			Resident	1.00	1	0	0	0	0	2.0	2.0	0.0	0.0	0.0	0.0
			Nonresident	0.00	0	0	0	0	0	0.0	0.0	0.0	0.0	0.0	0.0
Sandstone Creek	Fallon	7-210880-02	Total	1.25	3	1	0	0	0	7.0	6.7	8.0	0.0	0.0	0.0
			Resident	1.50	1	1	0	0	0	14.0	20.0	8.0	0.0	0.0	0.0
			Nonresident	1.00	2	0	0	0	0	0.0	0.0	0.0	0.0	0.0	0.0
Savage Lake	Lincoln	1-119480-03	Total	2.38	3	1	2	2	0	5.5	3.3	2.0	8.5	7.5	0.0
			Resident	2.83	1	1	2	2	0	6.5	5.0	2.0	8.5	7.5	0.0
			Nonresident	1.00	2	0	0	0	0	2.5	2.5	0.0	0.0	0.0	0.0
Sawtooth Creek	Ravalli	2-035175-01	Total	1.50	1	1	0	0	0	1.0	0.0	2.0	0.0	0.0	0.0
			Resident	2.00	0	1	0	0	0	2.0	0.0	2.0	0.0	0.0	0.0
			Nonresident	1.00	1	0	0	0	0	0.0	0.0	0.0	0.0	0.0	0.0
Sax Creek	Glacier	4-144880-10	Total	1.00	1	0	0	0	0	5.0	5.0	0.0	0.0	0.0	0.0
			Resident	0.00	0	0	0	0	0	0.0	0.0	0.0	0.0	0.0	0.0
			Nonresident	1.00	1	0	0	0	0	5.0	5.0	0.0	0.0	0.0	0.0
Screw Creek	Lincoln	1-115760-10	Total	1.00	1	0	0	0	0	4.0	4.0	0.0	0.0	0.0	0.0
			Resident	1.00	1	0	0	0	0	4.0	4.0	0.0	0.0	0.0	0.0
			Nonresident	0.00	0	0	0	0	0	0.0	0.0	0.0	0.0	0.0	0.0
Sedge Lake	Park	5-229118-03	Total	5.00	0	0	0	0	1	0.0	0.0	0.0	0.0	0.0	0.0
			Resident	5.00	0	0	0	0	1	0.0	0.0	0.0	0.0	0.0	0.0
			Nonresident	0.00	0	0	0	0	0	0.0	0.0	0.0	0.0	0.0	0.0
Seeley Lake	Missoula	2-047260-03	Total	3.13	13	9	8	8	17	38.2	5.2	41.1	57.5	39.5	52.3
			Resident	3.45	7	5	7	8	15	39.7	3.9	10.4	65.7	39.5	54.3
			Nonresident	2.08	6	4	1	0	2	33.4	6.8	79.5	0.0	0.0	37.5



Montana Fish, Wildlife and Parks
 Angler Crowding Ratings Sorted Alphabetically

For The Summer Season
 May, 2001 Through September, 2001

Water Name	County	Water Code	Residency	Crowding Ratings					Avg Number of People Seen											
				Avg.	1's	2's	3's	4's	5's	Avg.	1's	2's	3's	4's	5's					
Selway Creek	Beaverhead	3-016660-01	Total	1.00	1	0	0	0	0	0	0	0	0	7.0	7.0	0.0	0.0	0.0	0.0	
			Resident	1.00	1	0	0	0	0	0	0	0	0	0	7.0	7.0	0.0	0.0	0.0	0.0
			Nonresident	0.00	0	0	0	0	0	0	0	0	0	0	0.0	0.0	0.0	0.0	0.0	0.0
Sentinel Creek	Gallatin/Madison	3-135020-01	Total	1.00	1	0	0	0	0	0	0	0	0	2.0	2.0	0.0	0.0	0.0	0.0	
			Resident	0.00	0	0	0	0	0	0	0	0	0	0	0.0	0.0	0.0	0.0	0.0	0.0
			Nonresident	1.00	1	0	0	0	0	0	0	0	0	0	2.0	2.0	0.0	0.0	0.0	0.0
September Morn Lake	Carbon	5-229128-03	Total	1.00	1	0	0	0	0	0	0	0	0	0.0	0.0	0.0	0.0	0.0	0.0	
			Resident	1.00	1	0	0	0	0	0	0	0	0	0	0.0	0.0	0.0	0.0	0.0	0.0
			Nonresident	0.00	0	0	0	0	0	0	0	0	0	0	0.0	0.0	0.0	0.0	0.0	0.0
Seventeenmile Creek	Lincoln	1-115800-01	Total	1.00	2	0	0	0	0	0	0	0	0	1.0	1.0	0.0	0.0	0.0	0.0	
			Resident	1.00	1	0	0	0	0	0	0	0	0	0	0.0	0.0	0.0	0.0	0.0	0.0
			Nonresident	1.00	1	0	0	0	0	0	0	0	0	2.0	2.0	0.0	0.0	0.0	0.0	0.0
Seymour Creek	Deer Lodge	3-025300-01	Total	1.00	3	0	0	0	0	0	0	0	0.3	0.3	0.0	0.0	0.0	0.0	0.0	
			Resident	1.00	3	0	0	0	0	0	0	0	0	0.3	0.3	0.0	0.0	0.0	0.0	0.0
			Nonresident	0.00	0	0	0	0	0	0	0	0	0	0.0	0.0	0.0	0.0	0.0	0.0	0.0
Seymour Lake	Deer Lodge	3-029050-03	Total	2.25	1	1	2	0	0	0	0	10.0	5.0	15.0	10.0	0.0	0.0	0.0	0.0	
			Resident	2.25	1	1	2	0	0	0	10.0	5.0	15.0	10.0	0.0	0.0	0.0	0.0	0.0	
			Nonresident	0.00	0	0	0	0	0	0	0.0	0.0	0.0	0.0	0.0	0.0	0.0	0.0	0.0	
Shadow Lake	Madison	3-138360-03	Total	4.00	0	0	0	1	0	0	3.0	0.0	0.0	0.0	3.0	0.0	0.0	0.0	0.0	
			Resident	4.00	0	0	0	1	0	0	3.0	0.0	0.0	0.0	3.0	0.0	0.0	0.0	0.0	
			Nonresident	0.00	0	0	0	0	0	0	0.0	0.0	0.0	0.0	0.0	0.0	0.0	0.0	0.0	
Sharrot Creek Lakes	Ravalli	2-038975-20	Total	1.00	1	0	0	0	0	0	1.0	1.0	0.0	0.0	0.0	0.0	0.0	0.0	0.0	
			Resident	1.00	1	0	0	0	0	0	1.0	1.0	0.0	0.0	0.0	0.0	0.0	0.0	0.0	
			Nonresident	0.00	0	0	0	0	0	0	0.0	0.0	0.0	0.0	0.0	0.0	0.0	0.0	0.0	
Shay Lake	Lake	1-078600-03	Total	1.00	1	0	0	0	0	0	4.0	4.0	0.0	0.0	0.0	0.0	0.0	0.0	0.0	
			Resident	1.00	1	0	0	0	0	0	4.0	4.0	0.0	0.0	0.0	0.0	0.0	0.0	0.0	
			Nonresident	0.00	0	0	0	0	0	0	0.0	0.0	0.0	0.0	0.0	0.0	0.0	0.0	0.0	



Montana Fish, Wildlife and Parks
 Angler Crowding Ratings Sorted Alphabetically
 For The Summer Season
 May, 2001 Through September, 2001

Water Name	County	Water Code	Residency	Crowding Ratings					Avg Number of People Seen						
				Avg.	1's	2's	3's	4's	5's	Avg.	1's	2's	3's	4's	5's
Sheep Creek	Beaverhead	3-016760-01	Total	1.00	1	0	0	0	0	0.0	0.0	0.0	0.0	0.0	0.0
			Resident	0.00	0	0	0	0	0	0.0	0.0	0.0	0.0	0.0	0.0
			Nonresident	1.00	1	0	0	0	0	0.0	0.0	0.0	0.0	0.0	0.0
Sheep Creek	Meagher	4-176544-01	Total	2.00	6	1	3	0	1	2.3	1.0	6.0	4.3	0.0	0.0
			Resident	2.10	5	1	3	0	1	2.5	1.2	6.0	4.3	0.0	0.0
			Nonresident	1.00	1	0	0	0	0	0.0	0.0	0.0	0.0	0.0	0.0
Sheep Creek	Cascade	4-176576-01	Total	1.00	2	0	0	0	0	1.0	1.0	0.0	0.0	0.0	0.0
			Resident	1.00	2	0	0	0	0	1.0	1.0	0.0	0.0	0.0	0.0
			Nonresident	0.00	0	0	0	0	0	0.0	0.0	0.0	0.0	0.0	0.0
Sheep Lake	Madison	3-138400-03	Total	1.00	1	0	0	0	0	3.0	3.0	0.0	0.0	0.0	0.0
			Resident	0.00	0	0	0	0	0	0.0	0.0	0.0	0.0	0.0	0.0
			Nonresident	1.00	1	0	0	0	0	3.0	3.0	0.0	0.0	0.0	0.0
Shelf Lake	Carbon	5-229156-03	Total	1.00	1	0	0	0	0	1.0	1.0	0.0	0.0	0.0	0.0
			Resident	1.00	1	0	0	0	0	1.0	1.0	0.0	0.0	0.0	0.0
			Nonresident	0.00	0	0	0	0	0	0.0	0.0	0.0	0.0	0.0	0.0
Shel-oolle Reservoir	Toole	4-148935-07	Total	1.00	1	0	0	0	0	0.0	0.0	0.0	0.0	0.0	0.0
			Resident	1.00	1	0	0	0	0	0.0	0.0	0.0	0.0	0.0	0.0
			Nonresident	0.00	0	0	0	0	0	0.0	0.0	0.0	0.0	0.0	0.0
Shields River Sec 01	Park	3-225334-01	Total	1.57	5	1	0	1	0	4.0	0.2	15.0	0.0	12.0	0.0
			Resident	1.00	4	0	0	0	0	0.3	0.3	0.0	0.0	0.0	0.0
			Nonresident	2.33	1	1	0	1	0	9.0	0.0	15.0	0.0	12.0	0.0
Shields River Sec 02	Park	3-225348-01	Total	1.44	6	2	1	0	0	2.3	1.0	6.5	2.0	0.0	0.0
			Resident	1.38	6	1	1	0	0	2.3	1.0	10.0	2.0	0.0	0.0
			Nonresident	2.00	0	1	0	0	0	3.0	0.0	3.0	0.0	0.0	0.0
Shields River Sec 03	Park	3-225362-01	Total	2.00	3	0	1	1	0	0.8	0.0	0.0	0.0	4.0	0.0
			Resident	1.00	1	0	0	0	0	0.0	0.0	0.0	0.0	0.0	0.0
			Nonresident	2.25	2	0	1	1	0	1.0	0.0	0.0	0.0	4.0	0.0



Montana Fish, Wildlife and Parks
 Angler Crowding Ratings Sorted Alphabetically
 For The Summer Season
 May, 2001 Through September, 2001

Water Name	County	Water Code	Residency	Crowding Ratings					Avg Number of People Seen						
				Avg.	1's	2's	3's	4's	5's	Avg.	1's	2's	3's	4's	5's
Ship Lake	Carbon	5-229170-03	Total	1.00	1	0	0	0	0	0.0	0.0	0.0	0.0	0.0	0.0
			Resident	0.00	0	0	0	0	0	0.0	0.0	0.0	0.0	0.0	0.0
			Nonresident	1.00	1	0	0	0	0	0.0	0.0	0.0	0.0	0.0	0.0
Shonkin Creek	Chouteau	4-176656-01	Total	3.00	0	0	1	0	0	6.0	0.0	0.0	6.0	0.0	0.0
			Resident	3.00	0	0	1	0	0	6.0	0.0	0.0	6.0	0.0	0.0
			Nonresident	0.00	0	0	0	0	0	0.0	0.0	0.0	0.0	0.0	0.0
Shonkin Lake	Chouteau	4-179520-20	Total	3.00	1	0	0	0	1	25.0	0.0	0.0	0.0	0.0	50.0
			Resident	3.00	1	0	0	0	1	25.0	0.0	0.0	0.0	0.0	50.0
			Nonresident	0.00	0	0	0	0	0	0.0	0.0	0.0	0.0	0.0	0.0
Short Creek	Beaverhead	3-016880-01	Total	1.00	1	0	0	0	0	3.0	0.0	0.0	0.0	0.0	0.0
			Resident	1.00	1	0	0	0	0	3.0	0.0	0.0	0.0	0.0	0.0
			Nonresident	0.00	0	0	0	0	0	0.0	0.0	0.0	0.0	0.0	0.0
Siamese Lake	Mineral	2-059535-03	Total	1.00	1	0	0	0	0	3.0	0.0	0.0	0.0	0.0	0.0
			Resident	1.00	1	0	0	0	0	3.0	0.0	0.0	0.0	0.0	0.0
			Nonresident	0.00	0	0	0	0	0	0.0	0.0	0.0	0.0	0.0	0.0
Sidney Reservoir	Carter	7-124050-03	Total	1.00	1	0	0	0	0	0.0	0.0	0.0	0.0	0.0	0.0
			Resident	1.00	1	0	0	0	0	0.0	0.0	0.0	0.0	0.0	0.0
			Nonresident	0.00	0	0	0	0	0	0.0	0.0	0.0	0.0	0.0	0.0
Sieben Reservoir	Cascade	4-179526-03	Total	1.00	1	0	0	0	0	10.0	0.0	0.0	0.0	0.0	0.0
			Resident	1.00	1	0	0	0	0	10.0	0.0	0.0	0.0	0.0	0.0
			Nonresident	0.00	0	0	0	0	0	0.0	0.0	0.0	0.0	0.0	0.0
Silver Creek	Mineral	2-056336-01	Total	1.00	1	0	0	0	0	1.0	0.0	0.0	0.0	0.0	0.0
			Resident	1.00	1	0	0	0	0	1.0	0.0	0.0	0.0	0.0	0.0
			Nonresident	0.00	0	0	0	0	0	0.0	0.0	0.0	0.0	0.0	0.0
Silver Lake	Mineral	2-059552-03	Total	1.00	3	0	0	0	0	1.0	0.0	0.0	0.0	0.0	0.0
			Resident	1.00	2	0	0	0	0	0.5	0.0	0.0	0.0	0.0	0.0
			Nonresident	1.00	1	0	0	0	0	2.0	0.0	0.0	0.0	0.0	0.0

Montana Fish, Wildlife and Parks
 Angler Crowding Ratings Sorted Alphabetically
 For The Summer Season
 May, 2001 Through September, 2001

Water Name	County	Water Code	Residency	Crowding Ratings					Avg Number of People Seen						
				Avg.	1's	2's	3's	4's	5's	Avg.	1's	2's	3's	4's	5's
Silver Lake	Deer Lodge	2-069196-05	Total	1.00	5	0	0	0	0	1.8	1.8	0.0	0.0	0.0	0.0
			Resident	1.00	5	0	0	0	0	1.8	1.8	0.0	0.0	0.0	0.0
			Nonresident	0.00	0	0	0	0	0	0.0	0.0	0.0	0.0	0.0	0.0
Sinclair Creek	Lincoln	1-115720-01	Total	5.00	0	0	0	0	1	0.0	0.0	0.0	0.0	0.0	0.0
			Resident	5.00	0	0	0	0	1	0.0	0.0	0.0	0.0	0.0	0.0
			Nonresident	0.00	0	0	0	0	0	0.0	0.0	0.0	0.0	0.0	0.0
Sioux Charley Lake	Stillwater	5-229198-03	Total	1.00	1	0	0	0	0	0.0	0.0	0.0	0.0	0.0	0.0
			Resident	0.00	0	0	0	0	0	0.0	0.0	0.0	0.0	0.0	0.0
			Nonresident	1.00	1	0	0	0	0	0.0	0.0	0.0	0.0	0.0	0.0
Siparyann Creek	Phillips	6-163470-10	Total	4.00	0	0	1	0	1	21.5	0.0	0.0	3.0	0.0	40.0
			Resident	4.00	0	0	1	0	1	21.5	0.0	0.0	3.0	0.0	40.0
			Nonresident	0.00	0	0	0	0	0	0.0	0.0	0.0	0.0	0.0	0.0
Sixmile Creek	Broadwater	3-176720-01	Total	1.00	1	0	0	0	0	4.0	4.0	0.0	0.0	0.0	0.0
			Resident	0.00	0	0	0	0	0	0.0	0.0	0.0	0.0	0.0	0.0
			Nonresident	1.00	1	0	0	0	0	4.0	4.0	0.0	0.0	0.0	0.0
Sixmile Creek	Park	3-225502-01	Total	1.00	1	0	0	0	0	0.0	0.0	0.0	0.0	0.0	0.0
			Resident	0.00	0	0	0	0	0	0.0	0.0	0.0	0.0	0.0	0.0
			Nonresident	1.00	1	0	0	0	0	0.0	0.0	0.0	0.0	0.0	0.0
Sixteenmile Creek	Gallatin/Meagher	3-176736-01	Total	1.00	7	0	0	0	0	1.1	1.1	0.0	0.0	0.0	0.0
			Resident	1.00	7	0	0	0	0	1.1	1.1	0.0	0.0	0.0	0.0
			Nonresident	0.00	0	0	0	0	0	0.0	0.0	0.0	0.0	0.0	0.0
Skalkaho Creek	Ravalli	2-035475-01	Total	1.14	6	1	0	0	0	2.4	2.3	3.0	0.0	0.0	0.0
			Resident	1.00	4	0	0	0	0	1.8	1.8	0.0	0.0	0.0	0.0
			Nonresident	1.33	2	1	0	0	0	3.3	3.5	3.0	0.0	0.0	0.0
Skalkaho Creek Trib #3	Ravalli	2-036569-01	Total	1.00	1	0	0	0	0	0.0	0.0	0.0	0.0	0.0	0.0
			Resident	1.00	1	0	0	0	0	0.0	0.0	0.0	0.0	0.0	0.0
			Nonresident	0.00	0	0	0	0	0	0.0	0.0	0.0	0.0	0.0	0.0



Montana Fish, Wildlife and Parks
 Angler Crowding Ratings Sorted Alphabetically

For The Summer Season
 May, 2001 Through September, 2001

Water Name	County	Water Code	Residency	Crowding Ratings					Avg Number of People Seen						
				Avg.	1's	2's	3's	4's	5's	Avg.	1's	2's	3's	4's	5's
Skinner Lake	Lincoln	1-119560-03	Total	1.00	1	0	0	0	0	0.0	0.0	0.0	0.0	0.0	0.0
			Resident	0.00	0	0	0	0	0	0.0	0.0	0.0	0.0	0.0	0.0
			Nonresident	1.00	1	0	0	0	0	0.0	0.0	0.0	0.0	0.0	0.0
Skinner Meadow Creek	Beaverhead	3-025550-01	Total	1.00	1	0	0	0	0	3.0	3.0	0.0	0.0	0.0	0.0
			Resident	1.00	1	0	0	0	0	3.0	3.0	0.0	0.0	0.0	0.0
			Nonresident	0.00	0	0	0	0	0	0.0	0.0	0.0	0.0	0.0	0.0
Sky Lake, Lower	Lincoln	1-119088-03	Total	1.00	2	0	0	0	0	3.0	3.0	0.0	0.0	0.0	0.0
			Resident	0.00	0	0	0	0	0	0.0	0.0	0.0	0.0	0.0	0.0
			Nonresident	1.00	2	0	0	0	0	3.0	3.0	0.0	0.0	0.0	0.0
Sky Top Lake #1	Park	5-229604-03	Total	1.00	1	0	0	0	0	0.0	0.0	0.0	0.0	0.0	0.0
			Resident	0.00	0	0	0	0	0	0.0	0.0	0.0	0.0	0.0	0.0
			Nonresident	1.00	1	0	0	0	0	0.0	0.0	0.0	0.0	0.0	0.0
Skyles Lake	Flathead	1-078650-03	Total	1.00	1	0	0	0	0	6.0	6.0	0.0	0.0	0.0	0.0
			Resident	1.00	1	0	0	0	0	6.0	6.0	0.0	0.0	0.0	0.0
			Nonresident	0.00	0	0	0	0	0	0.0	0.0	0.0	0.0	0.0	0.0
Slee Lake	Lincoln	1-119580-20	Total	1.00	1	0	0	0	0	5.0	5.0	0.0	0.0	0.0	0.0
			Resident	1.00	1	0	0	0	0	5.0	5.0	0.0	0.0	0.0	0.0
			Nonresident	0.00	0	0	0	0	0	0.0	0.0	0.0	0.0	0.0	0.0
Sleeping Child Creek	Ravalli	2-035550-01	Total	1.33	2	1	0	0	0	2.3	1.0	5.0	0.0	0.0	0.0
			Resident	1.33	2	1	0	0	0	2.3	1.0	5.0	0.0	0.0	0.0
			Nonresident	0.00	0	0	0	0	0	0.0	0.0	0.0	0.0	0.0	0.0
Slough Creek	Park	5-225586-01	Total	1.83	4	0	1	1	0	11.3	14.0	0.0	6.0	6.0	0.0
			Resident	0.00	0	0	0	0	0	0.0	0.0	0.0	0.0	0.0	0.0
			Nonresident	1.83	4	0	1	1	0	11.3	14.0	0.0	6.0	6.0	0.0
Slough Lake	Carbon	5-229254-03	Total	2.00	1	0	1	0	0	11.5	3.0	0.0	20.0	0.0	0.0
			Resident	2.00	1	0	1	0	0	11.5	3.0	0.0	20.0	0.0	0.0
			Nonresident	0.00	0	0	0	0	0	0.0	0.0	0.0	0.0	0.0	0.0



Montana Fish, Wildlife and Parks
 Angler Crowding Ratings Sorted Alphabetically

For The Summer Season

May, 2001 Through September, 2001

Water Name	County	Water Code	Residency	Crowding Ratings					Avg Number of People Seen					
				1's	2's	3's	4's	5's	Avg.	1's	2's	3's	4's	5's
Smith Creek	Gallatin	3-095320-01	Total	1	0	0	0	0	1.00	0.0	0.0	0.0	0.0	0.0
			Resident	1	0	0	0	0	1.00	0.0	0.0	0.0	0.0	0.0
			Nonresident	0	0	0	0	0	0.00	0.0	0.0	0.0	0.0	0.0
Smith Lake	Flathead	1-078700-04	Total	13	4	4	1	1	1.83	7.8	6.5	8.3	14.0	10.0
			Resident	9	3	4	1	1	2.00	6.7	7.0	8.3	14.0	10.0
			Nonresident	4	1	0	0	0	1.20	10.5	5.0	0.0	0.0	0.0
Smith Pond	Lake	1-078720-03	Total	1	0	0	0	0	1.00	0.0	0.0	0.0	0.0	0.0
			Resident	1	0	0	0	0	1.00	0.0	0.0	0.0	0.0	0.0
			Nonresident	0	0	0	0	0	0.00	0.0	0.0	0.0	0.0	0.0
Smith Reservoir	Phillips	6-159310-07	Total	1	0	0	0	0	1.00	4.0	0.0	0.0	0.0	0.0
			Resident	1	0	0	0	0	1.00	4.0	0.0	0.0	0.0	0.0
			Nonresident	0	0	0	0	0	0.00	0.0	0.0	0.0	0.0	0.0
Smith River Reservoir	Meagher	4-179616-05	Total	5	4	1	1	1	2.08	4.0	9.3	10.0	0.0	40.0
			Resident	3	4	1	0	1	2.11	4.0	9.3	10.0	0.0	40.0
			Nonresident	2	0	0	1	0	2.00	4.0	0.0	0.0	0.0	0.0
Smith River Sec 01	Cascade	4-176816-01	Total	10	7	6	1	0	1.92	6.5	7.9	20.8	10.0	0.0
			Resident	8	4	5	1	0	1.94	3.8	7.5	20.0	10.0	0.0
			Nonresident	2	3	1	0	0	1.83	17.5	8.3	25.0	0.0	0.0
Smith River Sec 02	Cascade/Meagher	4-176832-01	Total	20	22	14	3	3	2.15	5.4	14.2	19.3	10.0	40.0
			Resident	8	19	12	2	3	2.39	3.0	14.4	19.3	15.0	40.0
			Nonresident	12	3	2	1	0	1.56	7.1	13.0	19.5	0.0	0.0
Smith River Sec 03	Meagher	4-176833-01	Total	19	5	7	1	2	1.88	5.9	8.0	18.9	8.0	75.0
			Resident	13	3	5	1	2	2.00	3.2	5.0	19.0	8.0	75.0
			Nonresident	6	2	2	0	0	1.60	11.7	12.5	18.5	0.0	0.0
Snowbank Lake	Lewis & Clark	2-047340-03	Total	3	3	3	0	2	2.55	6.7	16.7	13.3	0.0	5.0
			Resident	0	3	3	0	2	3.13	0.0	16.7	13.3	0.0	5.0
			Nonresident	3	0	0	0	0	1.00	6.7	0.0	0.0	0.0	0.0

Montana Fish, Wildlife and Parks
 Angler Crowding Ratings Sorted Alphabetically

For The Summer Season
 May, 2001 Through September, 2001

Water Name	County	Water Code	Residency	Crowding Ratings					Avg Number of People Seen						
				Avg.	1's	2's	3's	4's	5's	Avg.	1's	2's	3's	4's	5's
Snowbank Lake	Carbon	5-229311-03	Total	3.00	0	0	1	0	0	6.0	0.0	0.0	6.0	0.0	0.0
			Resident	3.00	0	0	1	0	0	6.0	0.0	0.0	6.0	0.0	0.0
			Nonresident	0.00	0	0	0	0	0	0.0	0.0	0.0	0.0	0.0	0.0
Soap Creek	Big Horn	5-225656-01	Total	1.00	1	0	0	0	0	1.0	1.0	0.0	0.0	0.0	0.0
			Resident	1.00	1	0	0	0	0	1.0	1.0	0.0	0.0	0.0	0.0
			Nonresident	0.00	0	0	0	0	0	0.0	0.0	0.0	0.0	0.0	0.0
Soda Butte Creek	Park	5-225684-01	Total	2.55	4	1	4	0	2	14.0	0.8	8.0	9.0	0.0	53.5
			Resident	1.25	3	1	0	0	0	2.3	0.3	8.0	0.0	0.0	0.0
			Nonresident	3.29	1	0	4	0	2	20.7	2.0	0.0	9.0	0.0	53.5
Sondero Reservoir	Meagher	4-189140-07	Total	1.00	1	0	0	0	0	4.0	4.0	0.0	0.0	0.0	0.0
			Resident	1.00	1	0	0	0	0	4.0	4.0	0.0	0.0	0.0	0.0
			Nonresident	0.00	0	0	0	0	0	0.0	0.0	0.0	0.0	0.0	0.0
Sophie Lake	Lincoln	1-119620-03	Total	2.83	2	1	1	0	2	5.8	5.0	5.0	10.0	0.0	5.0
			Resident	2.25	2	1	0	0	1	3.8	5.0	5.0	0.0	0.0	0.0
			Nonresident	4.00	0	0	1	0	1	10.0	0.0	0.0	10.0	0.0	10.0
Soup Creek	Lake	1-074020-01	Total	1.00	1	0	0	0	0	0.0	0.0	0.0	0.0	0.0	0.0
			Resident	1.00	1	0	0	0	0	0.0	0.0	0.0	0.0	0.0	0.0
			Nonresident	0.00	0	0	0	0	0	0.0	0.0	0.0	0.0	0.0	0.0
Sourdough Creek	Beaverhead	3-017040-01	Total	1.00	1	0	0	0	0	0.0	0.0	0.0	0.0	0.0	0.0
			Resident	1.00	1	0	0	0	0	0.0	0.0	0.0	0.0	0.0	0.0
			Nonresident	0.00	0	0	0	0	0	0.0	0.0	0.0	0.0	0.0	0.0
South Boulder River	Madison	3-106760-01	Total	2.00	0	1	0	0	0	10.0	0.0	10.0	0.0	0.0	0.0
			Resident	2.00	0	1	0	0	0	10.0	0.0	10.0	0.0	0.0	0.0
			Nonresident	0.00	0	0	0	0	0	0.0	0.0	0.0	0.0	0.0	0.0
South Callahan Creek	Lincoln	1-116210-01	Total	1.00	1	0	0	0	0	0.0	0.0	0.0	0.0	0.0	0.0
			Resident	1.00	1	0	0	0	0	0.0	0.0	0.0	0.0	0.0	0.0
			Nonresident	0.00	0	0	0	0	0	0.0	0.0	0.0	0.0	0.0	0.0



Montana Fish, Wildlife and Parks
 Angler Crowding Ratings Sorted Alphabetically
 For The Summer Season
 May, 2001 Through September, 2001

Water Name	County	Water Code	Residency	Crowding Ratings					Avg Number of People Seen					
				Avg.	1's	2's	3's	4's	5's	Avg.	1's	2's	3's	4's
South Cottonwood Creek	Gallatin	3-095472-01	Total	1.29	5	2	0	0	0	0.0	0.0	0.0	0.0	0.0
			Resident	1.29	5	2	0	0	0	0.0	0.0	0.0	0.0	0.0
			Nonresident	0.00	0	0	0	0	0	0.0	0.0	0.0	0.0	0.0
South Fork Lake	Ravalli	2-039150-20	Total	1.00	1	0	0	0	0	0.0	0.0	0.0	0.0	0.0
			Resident	1.00	1	0	0	0	0	0.0	0.0	0.0	0.0	0.0
			Nonresident	0.00	0	0	0	0	0	0.0	0.0	0.0	0.0	0.0
South Kootenai Lake	Ravalli	2-039225-03	Total	1.00	1	0	0	0	0	1.0	1.0	0.0	0.0	0.0
			Resident	0.00	0	0	0	0	0	0.0	0.0	0.0	0.0	0.0
			Nonresident	1.00	1	0	0	0	0	1.0	1.0	0.0	0.0	0.0
South Meadow Creek Lake	Madison	3-138480-03	Total	1.00	1	0	0	0	0	8.0	8.0	0.0	0.0	0.0
			Resident	1.00	1	0	0	0	0	8.0	8.0	0.0	0.0	0.0
			Nonresident	0.00	0	0	0	0	0	0.0	0.0	0.0	0.0	0.0
South Sandstone Reservoir	Fallon	7-218775-08	Total	1.81	8	6	0	1	1	10.8	11.5	10.3	0.0	10.0
			Resident	1.86	7	5	0	1	1	9.4	11.7	6.4	0.0	10.0
			Nonresident	1.50	1	1	0	0	0	20.0	10.0	30.0	0.0	0.0
South Willow Creek	Madison	3-106880-01	Total	1.00	4	0	0	0	0	0.8	0.8	0.0	0.0	0.0
			Resident	1.00	3	0	0	0	0	1.0	1.0	0.0	0.0	0.0
			Nonresident	1.00	1	0	0	0	0	0.0	0.0	0.0	0.0	0.0
Spanish Creek	Madison	3-095662-01	Total	1.71	4	1	2	0	0	3.7	2.5	3.0	6.5	0.0
			Resident	1.60	3	1	1	0	0	3.6	3.3	3.0	5.0	0.0
			Nonresident	2.00	1	0	1	0	0	4.0	0.0	0.0	8.0	0.0
Spanish Lakes	Madison	3-099424-03	Total	2.00	1	0	1	0	0	3.5	4.0	0.0	3.0	0.0
			Resident	1.00	1	0	0	0	0	4.0	4.0	0.0	0.0	0.0
			Nonresident	3.00	0	0	1	0	0	3.0	0.0	0.0	3.0	0.0
Spar Lake	Lincoln	1-119640-03	Total	1.50	3	3	0	0	0	5.8	4.3	7.3	0.0	0.0
			Resident	1.50	1	1	0	0	0	5.5	7.0	4.0	0.0	0.0
			Nonresident	1.50	2	2	0	0	0	6.0	3.0	9.0	0.0	0.0



Montana Fish, Wildlife and Parks
 Angler Crowding Ratings Sorted Alphabetically
 For The Summer Season
 May, 2001 Through September, 2001

Water Name	County	Water Code	Residency	Crowding Ratings					Avg Number of People Seen						
				Avg.	1's	2's	3's	4's	5's	Avg.	1's	2's	3's	4's	5's
Speck Lake	Madison	3-138520-20	Total	4.00	0	0	0	1	0	10.0	0.0	0.0	0.0	10.0	0.0
			Resident	4.00	0	0	0	1	0	10.0	0.0	0.0	0.0	10.0	0.0
			Nonresident	0.00	0	0	0	0	0	0.0	0.0	0.0	0.0	0.0	0.0
Spencer Lake	Flathead	1-078800-03	Total	1.00	1	0	0	0	0	3.0	3.0	0.0	0.0	0.0	0.0
			Resident	1.00	1	0	0	0	0	3.0	3.0	0.0	0.0	0.0	0.0
			Nonresident	0.00	0	0	0	0	0	0.0	0.0	0.0	0.0	0.0	0.0
Split Rock Lake	Teton	4-208200-04	Total	1.60	3	1	1	0	0	2.2	0.7	3.0	6.0	0.0	0.0
			Resident	1.60	3	1	1	0	0	2.2	0.7	3.0	6.0	0.0	0.0
			Nonresident	0.00	0	0	0	0	0	0.0	0.0	0.0	0.0	0.0	0.0
Spook Lake	Missoula	2-047350-20	Total	2.00	0	1	0	0	0	10.0	0.0	10.0	0.0	0.0	0.0
			Resident	2.00	0	1	0	0	0	10.0	0.0	10.0	0.0	0.0	0.0
			Nonresident	0.00	0	0	0	0	0	0.0	0.0	0.0	0.0	0.0	0.0
Spook Lake	Missoula	1-078830-20	Total	2.00	1	0	1	0	0	5.5	6.0	0.0	5.0	0.0	0.0
			Resident	2.00	1	0	1	0	0	5.5	6.0	0.0	5.0	0.0	0.0
			Nonresident	0.00	0	0	0	0	0	0.0	0.0	0.0	0.0	0.0	0.0
Spoon Lake	Flathead	1-089720-03	Total	1.33	2	1	0	0	0	3.3	3.0	4.0	0.0	0.0	0.0
			Resident	1.33	2	1	0	0	0	3.3	3.0	4.0	0.0	0.0	0.0
			Nonresident	0.00	0	0	0	0	0	0.0	0.0	0.0	0.0	0.0	0.0
Spotted Bear River	Flathead	1-086740-01	Total	1.71	11	1	4	1	0	4.1	3.7	5.0	5.0	3.0	0.0
			Resident	2.00	6	1	4	1	0	5.1	5.5	5.0	5.0	3.0	0.0
			Nonresident	1.00	5	0	0	0	0	1.6	1.6	0.0	0.0	0.0	0.0
Spotted Eagle Reservoir	Custer	7-218815-08	Total	2.50	3	0	3	2	0	10.5	2.0	0.0	6.0	30.0	0.0
			Resident	2.50	3	0	3	2	0	10.5	2.0	0.0	6.0	30.0	0.0
			Nonresident	0.00	0	0	0	0	0	0.0	0.0	0.0	0.0	0.0	0.0
Spread Creek	Lincoln	1-116340-01	Total	1.00	3	0	0	0	0	2.3	2.3	0.0	0.0	0.0	0.0
			Resident	1.00	2	0	0	0	0	0.5	0.5	0.0	0.0	0.0	0.0
			Nonresident	1.00	1	0	0	0	0	6.0	6.0	0.0	0.0	0.0	0.0



Montana Fish, Wildlife and Parks
 Angler Crowding Ratings Sorted Alphabetically
 For The Summer Season
 May, 2001 Through September, 2001

Water Name	County	Water Code	Residency	Crowding Ratings					Avg Number of People Seen											
				Avg.	1's	2's	3's	4's	5's	Avg.	1's	2's	3's	4's	5's					
Spring Creek	Gallatin	3-095852-01	Total	1.00	1	0	0	0	0	0	0	0	0	0	0	0	0	0	0	
			Resident	0.00	0	0	0	0	0	0	0	0	0	0	0	0	0	0	0	0
			Nonresident	1.00	1	0	0	0	0	0	0	0	0	0	0	0	0	0	0	0
Spring Creek	Gallatin	3-095928-01	Total	2.00	0	1	0	0	0	0	0	0	0	0	0	0	0	0	0	
			Resident	0.00	0	0	0	0	0	0	0	0	0	0	0	0	0	0	0	0
			Nonresident	2.00	0	1	0	0	0	0	0	0	0	0	0	0	0	0	0	0
Spring Creek	Lincoln	1-116400-10	Total	1.00	1	0	0	0	0	0	0	0	0	0	0	0	0	0	0	
			Resident	0.00	0	0	0	0	0	0	0	0	0	0	0	0	0	0	0	0
			Nonresident	1.00	1	0	0	0	0	0	0	0	0	0	0	0	0	0	0	0
Spring Creek	Fergus	4-185630-01	Total	1.50	2	2	0	0	0	0	0	0	0	0	0	0	0	0	0	
			Resident	1.67	1	2	0	0	0	0	0	0	0	0	0	0	0	0	0	0
			Nonresident	1.00	1	0	0	0	0	0	0	0	0	0	0	0	0	0	0	0
Spring Creek	Wheatland	5-185880-01	Total	4.00	0	0	0	0	1	0	0	0	0	0	0	0	0	0	0	
			Resident	4.00	0	0	0	0	1	0	0	0	0	0	0	0	0	0	0	0
			Nonresident	0.00	0	0	0	0	0	0	0	0	0	0	0	0	0	0	0	0
Spring Creek	Petroleum/Fergus	4-185910-19	Total	2.50	1	0	0	0	1	0	0	0	0	0	0	0	0	0	0	
			Resident	4.00	0	0	0	0	1	0	0	0	0	0	0	0	0	0	0	0
			Nonresident	1.00	1	0	0	0	0	0	0	0	0	0	0	0	0	0	0	0
Spring Creek	Park	3-225940-01	Total	1.00	1	0	0	0	0	0	0	0	0	0	0	0	0	0	0	
			Resident	0.00	0	0	0	0	0	0	0	0	0	0	0	0	0	0	0	0
			Nonresident	1.00	1	0	0	0	0	0	0	0	0	0	0	0	0	0	0	0
Spring Creek	Carbon	5-226034-01	Total	1.00	1	0	0	0	0	0	0	0	0	0	0	0	0	0	0	
			Resident	1.00	1	0	0	0	0	0	0	0	0	0	0	0	0	0	0	0
			Nonresident	0.00	0	0	0	0	0	0	0	0	0	0	0	0	0	0	0	0
Spring Lake	Flathead	1-089760-03	Total	1.00	1	0	0	0	0	0	0	0	0	0	0	0	0	0	0	
			Resident	1.00	1	0	0	0	0	0	0	0	0	0	0	0	0	0	0	0
			Nonresident	0.00	0	0	0	0	0	0	0	0	0	0	0	0	0	0	0	0




Montana Fish, Wildlife and Parks
 Angler Crowding Ratings Sorted Alphabetically
 For The Summer Season
 May, 2001 Through September, 2001

Water Name	County	Water Code	Residency	Crowding Ratings					Avg Number of People Seen						
				Avg.	1's	2's	3's	4's	5's	Avg.	1's	2's	3's	4's	5's
Spring Meadow Lake	Lewis & Clark	4-179074-30	Total	3.11	3	3	6	3	4	19.4	4.0	15.0	27.2	13.0	27.5
			Resident	3.17	3	2	6	3	4	18.8	4.0	7.5	27.2	13.0	27.5
			Nonresident	2.00	0	1	0	0	0	30.0	0.0	30.0	0.0	0.0	0.0
Squaw Creek	Madison	3-017380-01	Total	2.00	0	1	0	0	0	3.0	0.0	3.0	0.0	0.0	0.0
			Resident	0.00	0	0	0	0	0	0.0	0.0	0.0	0.0	0.0	0.0
			Nonresident	2.00	0	1	0	0	0	3.0	0.0	3.0	0.0	0.0	0.0
Squaw Creek	Beaverhead	3-025900-01	Total	1.00	1	0	0	0	0	0.0	0.0	0.0	0.0	0.0	0.0
			Resident	1.00	1	0	0	0	0	0.0	0.0	0.0	0.0	0.0	0.0
			Nonresident	0.00	0	0	0	0	0	0.0	0.0	0.0	0.0	0.0	0.0
Squaw Creek	Gallatin	3-095966-01	Total	1.25	3	1	0	0	0	0.3	0.3	0.0	0.0	0.0	0.0
			Resident	1.33	2	1	0	0	0	0.3	0.5	0.0	0.0	0.0	0.0
			Nonresident	1.00	1	0	0	0	0	0.0	0.0	0.0	0.0	0.0	0.0
St Mary Lake	Lake	1-078480-03	Total	3.00	0	0	1	0	0	5.0	0.0	0.0	5.0	0.0	0.0
			Resident	0.00	0	0	0	0	0	0.0	0.0	0.0	0.0	0.0	0.0
			Nonresident	3.00	0	0	1	0	0	5.0	0.0	0.0	5.0	0.0	0.0
St Mary Lake, Lower	Glacier	4-191200-03	Total	1.00	1	0	0	0	0	8.0	8.0	0.0	0.0	0.0	0.0
			Resident	1.00	1	0	0	0	0	8.0	8.0	0.0	0.0	0.0	0.0
			Nonresident	0.00	0	0	0	0	0	0.0	0.0	0.0	0.0	0.0	0.0
St Marys Creek	Ravalli	2-035100-10	Total	2.00	0	1	0	0	0	5.0	0.0	5.0	0.0	0.0	0.0
			Resident	2.00	0	1	0	0	0	5.0	0.0	5.0	0.0	0.0	0.0
			Nonresident	0.00	0	0	0	0	0	0.0	0.0	0.0	0.0	0.0	0.0
St Regis Lakes	Mineral	2-059504-03	Total	1.00	2	0	0	0	0	1.0	1.0	0.0	0.0	0.0	0.0
			Resident	1.00	1	0	0	0	0	1.0	1.0	0.0	0.0	0.0	0.0
			Nonresident	1.00	1	0	0	0	0	1.0	1.0	0.0	0.0	0.0	0.0
St Regis River	Mineral	2-056064-01	Total	1.36	9	1	0	1	0	1.9	1.0	3.0	0.0	9.0	0.0
			Resident	1.80	3	1	0	1	0	2.6	0.3	3.0	0.0	9.0	0.0
			Nonresident	1.00	6	0	0	0	0	1.3	1.3	0.0	0.0	0.0	0.0

Montana Fish, Wildlife and Parks
 Angler Crowding Ratings Sorted Alphabetically
 For The Summer Season
 May, 2001 Through September, 2001

Water Name	County	Water Code	Residency	Crowding Ratings					Avg Number of People Seen										
				Avg.	1's	2's	3's	4's	5's	Avg.	1's	2's	3's	4's	5's				
Stanton Lake	Flathead	1-089780-03	Total	1.00	2	0	0	0	0	0	0	0	1.5	1.5	0.0	0.0	0.0	0.0	
			Resident	1.00	2	0	0	0	0	0	0	0	0	1.5	1.5	0.0	0.0	0.0	0.0
			Nonresident	0.00	0	0	0	0	0	0	0	0	0	0.0	0.0	0.0	0.0	0.0	0.0
Star Lake	Park	5-229338-03	Total	1.00	1	0	0	0	0	0	0	0	10.0	10.0	0.0	0.0	0.0	0.0	
			Resident	1.00	1	0	0	0	0	0	0	0	10.0	10.0	0.0	0.0	0.0	0.0	0.0
			Nonresident	0.00	0	0	0	0	0	0	0	0	0.0	0.0	0.0	0.0	0.0	0.0	0.0
Steel Creek	Beaverhead	3-025950-01	Total	1.00	2	0	0	0	0	0	0	0.5	0.5	0.0	0.0	0.0	0.0	0.0	
			Resident	1.00	1	0	0	0	0	0	0	1.0	1.0	0.0	0.0	0.0	0.0	0.0	0.0
			Nonresident	1.00	1	0	0	0	0	0	0	0.0	0.0	0.0	0.0	0.0	0.0	0.0	0.0
Stewart Lake	Granite	2-069253-03	Total	1.00	1	0	0	0	0	0	0.0	0.0	0.0	0.0	0.0	0.0	0.0	0.0	
			Resident	0.00	0	0	0	0	0	0	0.0	0.0	0.0	0.0	0.0	0.0	0.0	0.0	0.0
			Nonresident	1.00	1	0	0	0	0	0	0.0	0.0	0.0	0.0	0.0	0.0	0.0	0.0	0.0
Stillwater Lake, Lower Flathead		1-077600-20	Total	2.14	3	1	2	1	0	5.4	2.7	6.0	10.0	4.0	0.0	0.0	0.0	0.0	
			Resident	2.00	3	1	1	1	0	3.8	2.7	6.0	5.0	4.0	0.0	0.0	0.0	0.0	0.0
			Nonresident	3.00	0	0	1	0	0	15.0	0.0	0.0	15.0	0.0	0.0	0.0	0.0	0.0	0.0
Stillwater River	Flathead/Lincoln	1-074420-01	Total	1.60	14	2	2	2	0	2.0	1.9	3.5	2.5	1.5	0.0	0.0	0.0	0.0	
			Resident	1.60	10	2	2	1	0	2.0	1.7	3.5	2.5	1.0	0.0	0.0	0.0	0.0	0.0
			Nonresident	1.60	4	0	0	1	0	2.2	2.3	0.0	0.0	2.0	2.0	0.0	0.0	0.0	0.0
Stillwater River Sec 01	Stillwater	5-226104-01	Total	2.30	76	41	44	20	17	8.5	3.2	7.3	14.9	15.8	10.3	0.0	0.0	0.0	
			Resident	2.36	56	30	33	16	15	6.8	2.5	7.1	7.8	15.1	11.0	0.0	0.0	0.0	0.0
			Nonresident	2.10	20	11	11	4	2	13.9	4.9	7.8	36.3	18.5	5.0	0.0	0.0	0.0	0.0
Stillwater River Sec 02	Stillwater	5-226118-01	Total	1.59	24	11	5	1	0	4.9	3.5	3.9	12.8	10.0	0.0	0.0	0.0	0.0	
			Resident	1.59	21	11	4	1	0	5.2	3.7	3.9	16.0	10.0	0.0	0.0	0.0	0.0	0.0
			Nonresident	1.50	3	0	1	0	0	2.0	2.7	0.0	0.0	0.0	0.0	0.0	0.0	0.0	0.0
Stony Lake	Granite	2-069272-03	Total	1.00	1	0	0	0	0	0.0	0.0	0.0	0.0	0.0	0.0	0.0	0.0	0.0	
			Resident	0.00	0	0	0	0	0	0.0	0.0	0.0	0.0	0.0	0.0	0.0	0.0	0.0	0.0
			Nonresident	1.00	1	0	0	0	0	0.0	0.0	0.0	0.0	0.0	0.0	0.0	0.0	0.0	0.0



Montana Fish, Wildlife and Parks
 Angler Crowding Ratings Sorted Alphabetically

For The Summer Season
 May, 2001 Through September, 2001

Water Name	County	Water Code	Residency	Crowding Ratings					Avg Number of People Seen								
				1's	2's	3's	4's	5's	Avg.	1's	2's	3's	4's	5's			
Storm Lake	Deer Lodge	2-069291-03	Total	1.54	10	1	1	1	0	0	1	5.1	5.5	6.0	5.0	0.0	0.0
			Resident	1.54	10	1	1	1	0	1	5.1	5.5	6.0	5.0	0.0	0.0	0.0
			Nonresident	0.00	0	0	0	0	0	0	0.0	0.0	0.0	0.0	0.0	0.0	0.0
Straight Creek	Lewis & Clark	4-205950-01	Total	1.00	2	0	0	0	0	0	0.0	0.0	0.0	0.0	0.0	0.0	0.0
			Resident	1.00	2	0	0	0	0	0	0.0	0.0	0.0	0.0	0.0	0.0	0.0
			Nonresident	0.00	0	0	0	0	0	0	0.0	0.0	0.0	0.0	0.0	0.0	0.0
Strawberry Creek	Flathead	1-087020-01	Total	1.00	1	0	0	0	0	0	0.0	0.0	0.0	0.0	0.0	0.0	0.0
			Resident	1.00	1	0	0	0	0	0	0.0	0.0	0.0	0.0	0.0	0.0	0.0
			Nonresident	0.00	0	0	0	0	0	0	0.0	0.0	0.0	0.0	0.0	0.0	0.0
Strawberry Lake	Flathead	1-078920-03	Total	1.00	1	0	0	0	0	0	7.0	7.0	0.0	0.0	0.0	0.0	0.0
			Resident	0.00	0	0	0	0	0	0	0.0	0.0	0.0	0.0	0.0	0.0	0.0
			Nonresident	1.00	1	0	0	0	0	0	7.0	7.0	0.0	0.0	0.0	0.0	0.0
Studhorse Creek	Meagher	4-177392-01	Total	1.00	1	0	0	0	0	0	0.0	0.0	0.0	0.0	0.0	0.0	0.0
			Resident	1.00	1	0	0	0	0	0	0.0	0.0	0.0	0.0	0.0	0.0	0.0
			Nonresident	0.00	0	0	0	0	0	0	0.0	0.0	0.0	0.0	0.0	0.0	0.0
Sullivan Creek	Flathead	1-087080-01	Total	1.00	1	0	0	0	0	0	0.0	0.0	0.0	0.0	0.0	0.0	0.0
			Resident	1.00	1	0	0	0	0	0	0.0	0.0	0.0	0.0	0.0	0.0	0.0
			Nonresident	0.00	0	0	0	0	0	0	0.0	0.0	0.0	0.0	0.0	0.0	0.0
Summerville Lake	Carbon	5-229360-20	Total	1.00	1	0	0	0	0	0	0.0	0.0	0.0	0.0	0.0	0.0	0.0
			Resident	0.00	0	0	0	0	0	0	0.0	0.0	0.0	0.0	0.0	0.0	0.0
			Nonresident	1.00	1	0	0	0	0	0	0.0	0.0	0.0	0.0	0.0	0.0	0.0
Sun River Drainage	Cascade	4-201240-10	Total	1.00	1	0	0	0	0	0	0.0	0.0	0.0	0.0	0.0	0.0	0.0
			Resident	1.00	1	0	0	0	0	0	0.0	0.0	0.0	0.0	0.0	0.0	0.0
			Nonresident	0.00	0	0	0	0	0	0	0.0	0.0	0.0	0.0	0.0	0.0	0.0
Sun River Drainage	Lewis & Clark	4-203330-10	Total	1.00	1	0	0	0	0	0	10.0	10.0	0.0	0.0	0.0	0.0	0.0
			Resident	0.00	0	0	0	0	0	0	0.0	0.0	0.0	0.0	0.0	0.0	0.0
			Nonresident	1.00	1	0	0	0	0	0	10.0	10.0	0.0	0.0	0.0	0.0	0.0



Montana Fish, Wildlife and Parks
 Angler Crowding Ratings Sorted Alphabetically
 For The Summer Season
 May, 2001 Through September, 2001

Water Name	County	Water Code	Residency	Crowding Ratings					Avg Number of People Seen											
				Avg.	1's	2's	3's	4's	5's	Avg.	1's	2's	3's	4's	5's					
Sun River Drainage	Cascade	4-207010-30	Total	1.00	2	0	0	0	0	0	0	0	2.0	2.0	0.0	0.0	0.0	0.0		
			Resident	1.00	2	0	0	0	0	0	0	0	0	0	2.0	2.0	0.0	0.0	0.0	0.0
			Nonresident	0.00	0	0	0	0	0	0	0	0	0	0	0.0	0.0	0.0	0.0	0.0	0.0
Sun River Sec 01	Cascade	4-206050-01	Total	1.50	5	0	0	1	0	0	0	0	1.2	0.6	0.0	0.0	4.0	0.0	0.0	
			Resident	1.75	3	0	0	1	0	0	0	0	0	1.5	0.7	0.0	0.0	4.0	0.0	0.0
			Nonresident	1.00	2	0	0	0	0	0	0	0	0	0.5	0.5	0.0	0.0	0.0	0.0	0.0
Sun River Sec 02	Cascade/Teton/Le wis&Clar	4-206100-01	Total	1.20	53	1	4	1	0	0	0	2.6	2.0	4.0	8.5	6.0	0.0	0.0	0.0	
			Resident	1.14	39	1	1	1	0	0	0	1.6	1.4	4.0	4.0	6.0	0.0	0.0	0.0	0.0
			Nonresident	1.35	14	0	3	0	0	0	0	4.9	3.9	0.0	10.0	0.0	0.0	0.0	0.0	0.0
Sunday Creek	Flathead/Lincoln	1-074540-01	Total	1.00	3	0	0	0	0	0	0	0.7	0.7	0.0	0.0	0.0	0.0	0.0	0.0	
			Resident	1.00	3	0	0	0	0	0	0	0.7	0.7	0.0	0.0	0.0	0.0	0.0	0.0	0.0
			Nonresident	0.00	0	0	0	0	0	0	0	0.0	0.0	0.0	0.0	0.0	0.0	0.0	0.0	0.0
Sureshot Lakes	Madison	3-138560-03	Total	2.25	2	0	1	1	0	0	5.0	2.5	0.0	5.0	10.0	0.0	0.0	0.0	0.0	
			Resident	2.67	1	0	1	1	0	0	6.0	3.0	0.0	5.0	10.0	0.0	0.0	0.0	0.0	0.0
			Nonresident	1.00	1	0	0	0	0	0	2.0	2.0	0.0	0.0	0.0	0.0	0.0	0.0	0.0	0.0
Surgeon Pond	Powder River	7-218958-08	Total	2.00	0	1	0	0	0	0	15.0	0.0	15.0	0.0	0.0	0.0	0.0	0.0	0.0	
			Resident	2.00	0	1	0	0	0	0	15.0	0.0	15.0	0.0	0.0	0.0	0.0	0.0	0.0	0.0
			Nonresident	0.00	0	0	0	0	0	0	0.0	0.0	0.0	0.0	0.0	0.0	0.0	0.0	0.0	0.0
Surprise Creek Reservoir	Judith Basin	4-168450-07	Total	1.00	1	0	0	0	0	0	3.0	3.0	0.0	0.0	0.0	0.0	0.0	0.0	0.0	
			Resident	1.00	1	0	0	0	0	0	3.0	3.0	0.0	0.0	0.0	0.0	0.0	0.0	0.0	0.0
			Nonresident	0.00	0	0	0	0	0	0	0.0	0.0	0.0	0.0	0.0	0.0	0.0	0.0	0.0	0.0
Sutton Creek	Lincoln	1-116700-01	Total	1.00	1	0	0	0	0	0	3.0	3.0	0.0	0.0	0.0	0.0	0.0	0.0	0.0	
			Resident	1.00	1	0	0	0	0	0	3.0	3.0	0.0	0.0	0.0	0.0	0.0	0.0	0.0	0.0
			Nonresident	0.00	0	0	0	0	0	0	0.0	0.0	0.0	0.0	0.0	0.0	0.0	0.0	0.0	0.0
Swamp Creek	Missoula	2-045385-01	Total	1.00	1	0	0	0	0	0	0.0	0.0	0.0	0.0	0.0	0.0	0.0	0.0	0.0	
			Resident	1.00	1	0	0	0	0	0	0.0	0.0	0.0	0.0	0.0	0.0	0.0	0.0	0.0	0.0
			Nonresident	0.00	0	0	0	0	0	0	0.0	0.0	0.0	0.0	0.0	0.0	0.0	0.0	0.0	0.0



Montana Fish, Wildlife and Parks
 Angler Crowding Ratings Sorted Alphabetically

For The Summer Season
 May, 2001 Through September, 2001

Water Name	County	Water Code	Residency	Crowding Ratings					Avg Number of People Seen						
				Avg.	1's	2's	3's	4's	5's	Avg.	1's	2's	3's	4's	5's
Swamp Creek	Sanders	1-057088-01	Total	1.00	1	0	0	0	0	0.0	0.0	0.0	0.0	0.0	0.0
			Resident	1.00	1	0	0	0	0	0.0	0.0	0.0	0.0	0.0	0.0
			Nonresident	0.00	0	0	0	0	0	0.0	0.0	0.0	0.0	0.0	0.0
Swamp Lake	Park	5-229385-03	Total	1.00	1	0	0	0	0	0.0	0.0	0.0	0.0	0.0	0.0
			Resident	0.00	0	0	0	0	0	0.0	0.0	0.0	0.0	0.0	0.0
			Nonresident	1.00	1	0	0	0	0	0.0	0.0	0.0	0.0	0.0	0.0
Swan Creek	Gallatin	3-096118-01	Total	1.75	1	3	0	0	0	2.0	0.0	2.7	0.0	0.0	0.0
			Resident	1.75	1	3	0	0	0	2.0	0.0	2.7	0.0	0.0	0.0
			Nonresident	0.00	0	0	0	0	0	0.0	0.0	0.0	0.0	0.0	0.0
Swan Lake	Beaverhead	3-019620-03	Total	1.63	5	1	2	0	0	13.5	13.4	20.0	10.5	0.0	0.0
			Resident	1.63	5	1	2	0	0	13.5	13.4	20.0	10.5	0.0	0.0
			Nonresident	0.00	0	0	0	0	0	0.0	0.0	0.0	0.0	0.0	0.0
Swan Lake	Lake	1-079000-05	Total	1.99	31	21	12	6	2	19.6	7.4	20.4	23.8	20.0	175.0
			Resident	2.00	28	16	12	5	2	18.3	6.8	16.1	23.8	14.0	175.0
			Nonresident	1.89	3	5	0	1	0	28.9	13.3	34.0	0.0	50.0	0.0
Swan River Drainage	Lake	1-072371-10	Total	1.00	1	0	0	0	0	0.0	0.0	0.0	0.0	0.0	0.0
			Resident	0.00	0	0	0	0	0	0.0	0.0	0.0	0.0	0.0	0.0
			Nonresident	1.00	1	0	0	0	0	0.0	0.0	0.0	0.0	0.0	0.0
Swan River Drainage	Missoula	1-072906-10	Total	1.00	1	0	0	0	0	0.0	0.0	0.0	0.0	0.0	0.0
			Resident	1.00	1	0	0	0	0	0.0	0.0	0.0	0.0	0.0	0.0
			Nonresident	0.00	0	0	0	0	0	0.0	0.0	0.0	0.0	0.0	0.0
Swan River Sec 01	Flathead/Lake	1-074560-01	Total	1.50	33	8	0	5	0	4.8	4.0	4.6	0.0	10.6	0.0
			Resident	1.62	19	6	0	4	0	5.4	4.5	4.7	0.0	10.8	0.0
			Nonresident	1.29	14	2	0	1	0	3.9	3.4	4.5	0.0	10.0	0.0
Swan River Sec 02	Lake/Missoula	1-074580-01	Total	1.09	10	1	0	0	0	2.4	2.2	4.0	0.0	0.0	0.0
			Resident	1.10	9	1	0	0	0	2.6	2.4	4.0	0.0	0.0	0.0
			Nonresident	1.00	1	0	0	0	0	0.0	0.0	0.0	0.0	0.0	0.0



Montana Fish, Wildlife and Parks
 Angler Crowding Ratings Sorted Alphabetically
 For The Summer Season
 May, 2001 Through September, 2001

Water Name	County	Water Code	Residency	Crowding Ratings					Avg Number of People Seen						
				Avg.	1's	2's	3's	4's	5's	Avg.	1's	2's	3's	4's	5's
Swartz Creek	Missoula	2-065605-01	Total	1.00	1	0	0	0	0	0.0	0.0	0.0	0.0	0.0	0.0
			Resident	1.00	1	0	0	0	0	0.0	0.0	0.0	0.0	0.0	0.0
			Nonresident	0.00	0	0	0	0	0	0.0	0.0	0.0	0.0	0.0	0.0
Swartz Pond	Lake	1-079010-07	Total	1.00	1	0	0	0	0	0.0	0.0	0.0	0.0	0.0	0.0
			Resident	1.00	1	0	0	0	0	0.0	0.0	0.0	0.0	0.0	0.0
			Nonresident	0.00	0	0	0	0	0	0.0	0.0	0.0	0.0	0.0	0.0
Sweathouse Creek	Ravalli	2-036225-01	Total	1.00	1	0	0	0	0	0.0	0.0	0.0	0.0	0.0	0.0
			Resident	1.00	1	0	0	0	0	0.0	0.0	0.0	0.0	0.0	0.0
			Nonresident	0.00	0	0	0	0	0	0.0	0.0	0.0	0.0	0.0	0.0
Sweet Grass Creek	Sweet Grass	5-226230-01	Total	1.00	2	0	0	0	0	0.5	0.5	0.0	0.0	0.0	0.0
			Resident	1.00	1	0	0	0	0	0.0	0.0	0.0	0.0	0.0	0.0
			Nonresident	1.00	1	0	0	0	0	1.0	1.0	0.0	0.0	0.0	0.0
Sweetwater Creek	Madison	3-017560-01	Total	1.00	1	0	0	0	0	0.0	0.0	0.0	0.0	0.0	0.0
			Resident	0.00	0	0	0	0	0	0.0	0.0	0.0	0.0	0.0	0.0
			Nonresident	1.00	1	0	0	0	0	0.0	0.0	0.0	0.0	0.0	0.0
Swift Dam	Pondera	4-149160-05	Total	1.00	2	0	0	0	0	5.0	5.0	0.0	0.0	0.0	0.0
			Resident	1.00	2	0	0	0	0	5.0	5.0	0.0	0.0	0.0	0.0
			Nonresident	0.00	0	0	0	0	0	0.0	0.0	0.0	0.0	0.0	0.0
Swisher Lake	Lincoln	1-119710-03	Total	1.00	1	0	0	0	0	0.0	0.0	0.0	0.0	0.0	0.0
			Resident	1.00	1	0	0	0	0	0.0	0.0	0.0	0.0	0.0	0.0
			Nonresident	0.00	0	0	0	0	0	0.0	0.0	0.0	0.0	0.0	0.0
Sylvan Lake	Sanders	1-059632-20	Total	1.00	1	0	0	0	0	5.0	5.0	0.0	0.0	0.0	0.0
			Resident	1.00	1	0	0	0	0	5.0	5.0	0.0	0.0	0.0	0.0
			Nonresident	0.00	0	0	0	0	0	0.0	0.0	0.0	0.0	0.0	0.0
Sylvan Lake	Lincoln	1-119720-03	Total	1.00	1	0	0	0	0	10.0	10.0	0.0	0.0	0.0	0.0
			Resident	1.00	1	0	0	0	0	10.0	10.0	0.0	0.0	0.0	0.0
			Nonresident	0.00	0	0	0	0	0	0.0	0.0	0.0	0.0	0.0	0.0




Montana Fish, Wildlife and Parks
 Angler Crowding Ratings Sorted Alphabetically
 For The Summer Season
 May, 2001 Through September, 2001

Water Name	County	Water Code	Residency	Crowding Ratings					Avg Number of People Seen						
				Avg.	1's	2's	3's	4's	5's	Avg.	1's	2's	3's	4's	5's
Sylvia Lake	Flathead	1-079040-03	Total	2.40	1	1	3	0	0	6.0	0.0	6.0	8.0	0.0	0.0
			Resident	2.40	1	1	3	0	0	6.0	0.0	6.0	8.0	0.0	0.0
			Nonresident	0.00	0	0	0	0	0	0.0	0.0	0.0	0.0	0.0	0.0
Tally Lake	Flathead	1-079060-03	Total	2.50	2	4	2	1	1	21.7	3.5	33.0	20.0	36.0	2.0
			Resident	2.50	2	3	1	1	1	10.9	3.5	10.7	10.0	36.0	2.0
			Nonresident	2.50	0	1	1	0	0	65.0	0.0	100.0	30.0	0.0	0.0
Tamarack Lake	Ravalli	2-039337-03	Total	1.00	1	0	0	0	0	4.0	4.0	0.0	0.0	0.0	0.0
			Resident	1.00	1	0	0	0	0	4.0	4.0	0.0	0.0	0.0	0.0
			Nonresident	0.00	0	0	0	0	0	0.0	0.0	0.0	0.0	0.0	0.0
Tamarack Lake	Granite	2-069329-03	Total	1.00	1	0	0	0	0	0.0	0.0	0.0	0.0	0.0	0.0
			Resident	1.00	1	0	0	0	0	0.0	0.0	0.0	0.0	0.0	0.0
			Nonresident	0.00	0	0	0	0	0	0.0	0.0	0.0	0.0	0.0	0.0
Taylor Creek	Ravalli	2-036300-10	Total	1.00	1	0	0	0	0	0.0	0.0	0.0	0.0	0.0	0.0
			Resident	0.00	0	0	0	0	0	0.0	0.0	0.0	0.0	0.0	0.0
			Nonresident	1.00	1	0	0	0	0	0.0	0.0	0.0	0.0	0.0	0.0
Taylor Fork Gallatin River	Gallatin/Madison	3-096232-01	Total	1.55	7	2	2	0	0	3.4	2.1	4.5	6.5	0.0	0.0
			Resident	2.00	1	0	1	0	0	2.5	2.0	0.0	3.0	0.0	0.0
			Nonresident	1.44	6	2	1	0	0	3.6	2.2	4.5	10.0	0.0	0.0
Taylor Lake	Madison	3-019660-03	Total	2.00	0	1	0	0	0	3.0	0.0	3.0	0.0	0.0	0.0
			Resident	2.00	0	1	0	0	0	3.0	0.0	3.0	0.0	0.0	0.0
			Nonresident	0.00	0	0	0	0	0	0.0	0.0	0.0	0.0	0.0	0.0
Telegraph Creek	Powell	2-066498-01	Total	1.00	1	0	0	0	0	0.0	0.0	0.0	0.0	0.0	0.0
			Resident	1.00	1	0	0	0	0	0.0	0.0	0.0	0.0	0.0	0.0
			Nonresident	0.00	0	0	0	0	0	0.0	0.0	0.0	0.0	0.0	0.0
Tenderfoot Creek	Meagher	4-177536-01	Total	1.55	7	2	2	0	0	3.1	0.0	7.5	9.5	0.0	0.0
			Resident	1.67	5	2	2	0	0	3.8	0.0	7.5	9.5	0.0	0.0
			Nonresident	1.00	2	0	0	0	0	0.0	0.0	0.0	0.0	0.0	0.0



Montana Fish, Wildlife and Parks
 Angler Crowding Ratings Sorted Alphabetically
 For The Summer Season
 May, 2001 Through September, 2001

Water Name	County	Water Code	Residency	Crowding Ratings					Avg Number of People Seen										
				Avg.	1's	2's	3's	4's	5's	Avg.	1's	2's	3's	4's	5's				
Tendoy Lake	Beaverhead	3-029275-03	Total	1.00	2	0	0	0	0	0	0	0	5.5	5.5	0.0	0.0	0.0	0.0	
			Resident	1.00	2	0	0	0	0	0	0	0	0	5.5	5.5	0.0	0.0	0.0	0.0
			Nonresident	0.00	0	0	0	0	0	0	0	0	0	0.0	0.0	0.0	0.0	0.0	0.0
Tenmile Creek	Lewis & Clark	4-177552-01	Total	2.50	1	0	0	1	0	0	0	0	2.5	2.0	0.0	0.0	3.0	0.0	0.0
			Resident	2.50	1	0	0	1	0	0	0	0	2.5	2.0	0.0	0.0	3.0	0.0	0.0
			Nonresident	0.00	0	0	0	0	0	0	0	0	0.0	0.0	0.0	0.0	0.0	0.0	0.0
Tenmile Lake	Ravalli	2-039350-03	Total	1.00	1	0	0	0	0	0	0	16.0	16.0	0.0	0.0	0.0	0.0	0.0	0.0
			Resident	1.00	1	0	0	0	0	0	0	16.0	16.0	0.0	0.0	0.0	0.0	0.0	0.0
			Nonresident	0.00	0	0	0	0	0	0	0	0.0	0.0	0.0	0.0	0.0	0.0	0.0	0.0
Tent Lake	Beaverhead	3-019680-03	Total	2.00	0	1	0	0	0	0	0	4.0	0.0	4.0	0.0	0.0	0.0	0.0	0.0
			Resident	2.00	0	1	0	0	0	0	4.0	0.0	4.0	0.0	0.0	0.0	0.0	0.0	0.0
			Nonresident	0.00	0	0	0	0	0	0	0.0	0.0	0.0	0.0	0.0	0.0	0.0	0.0	0.0
Terrace Lake	Sanders	1-059648-03	Total	1.00	2	0	0	0	0	0	2.5	2.5	0.0	0.0	0.0	0.0	0.0	0.0	0.0
			Resident	1.00	2	0	0	0	0	0	2.5	2.5	0.0	0.0	0.0	0.0	0.0	0.0	0.0
			Nonresident	0.00	0	0	0	0	0	0	0.0	0.0	0.0	0.0	0.0	0.0	0.0	0.0	0.0
Teton River Sec 01	Chouteau/Teton	4-146000-02	Total	1.50	1	1	0	0	0	0	3.5	2.0	5.0	0.0	0.0	0.0	0.0	0.0	0.0
			Resident	1.50	1	1	0	0	0	0	3.5	2.0	5.0	0.0	0.0	0.0	0.0	0.0	0.0
			Nonresident	0.00	0	0	0	0	0	0	0.0	0.0	0.0	0.0	0.0	0.0	0.0	0.0	0.0
Teton River Sec 02	Teton	4-146040-01	Total	1.00	7	0	0	0	0	0	0.4	0.4	0.0	0.0	0.0	0.0	0.0	0.0	0.0
			Resident	1.00	5	0	0	0	0	0	0.2	0.2	0.0	0.0	0.0	0.0	0.0	0.0	0.0
			Nonresident	1.00	2	0	0	0	0	0	1.0	1.0	0.0	0.0	0.0	0.0	0.0	0.0	0.0
Tetrault Lake	Lincoln	1-118060-03	Total	1.80	5	4	0	0	0	1	6.5	8.0	6.3	0.0	0.0	0.0	0.0	0.0	0.0
			Resident	2.00	3	4	0	0	1	6.1	8.0	6.3	0.0	0.0	0.0	0.0	0.0	0.0	0.0
			Nonresident	1.00	2	0	0	0	0	8.0	8.0	0.0	0.0	0.0	0.0	0.0	0.0	0.0	0.0
Thain Creek	Chouteau	4-177568-01	Total	1.00	1	0	0	0	0	2.0	2.0	0.0	0.0	0.0	0.0	0.0	0.0	0.0	0.0
			Resident	1.00	1	0	0	0	0	2.0	2.0	0.0	0.0	0.0	0.0	0.0	0.0	0.0	0.0
			Nonresident	0.00	0	0	0	0	0	0.0	0.0	0.0	0.0	0.0	0.0	0.0	0.0	0.0	0.0



Montana Fish, Wildlife and Parks
 Angler Crowding Ratings Sorted Alphabetically
 For The Summer Season
 May, 2001 Through September, 2001

Water Name	County	Water Code	Residency	Crowding Ratings					Avg Number of People Seen						
				Avg.	1's	2's	3's	4's	5's	Avg.	1's	2's	3's	4's	5's
Thayer Creek	Beaverhead	3-026287-01	Total	1.00	1	0	0	0	0	0.0	0.0	0.0	0.0	0.0	0.0
			Resident	1.00	1	0	0	0	0	0.0	0.0	0.0	0.0	0.0	0.0
			Nonresident	0.00	0	0	0	0	0	0.0	0.0	0.0	0.0	0.0	0.0
Thiel Lake	Carbon	5-229400-03	Total	1.00	1	0	0	0	0	0.0	0.0	0.0	0.0	0.0	0.0
			Resident	1.00	1	0	0	0	0	0.0	0.0	0.0	0.0	0.0	0.0
			Nonresident	0.00	0	0	0	0	0	0.0	0.0	0.0	0.0	0.0	0.0
Thompson Creek	Gallatin	3-096346-01	Total	1.00	3	0	0	0	0	1.0	1.0	0.0	0.0	0.0	0.0
			Resident	1.00	3	0	0	0	0	1.0	1.0	0.0	0.0	0.0	0.0
			Nonresident	0.00	0	0	0	0	0	0.0	0.0	0.0	0.0	0.0	0.0
Thompson Falls Reservoir	Sanders	1-059664-05	Total	2.00	1	0	1	0	0	50.0	25.0	0.0	75.0	0.0	0.0
			Resident	2.00	1	0	1	0	0	50.0	25.0	0.0	75.0	0.0	0.0
			Nonresident	0.00	0	0	0	0	0	0.0	0.0	0.0	0.0	0.0	0.0
Thompson Lake	Madison	3-099500-03	Total	3.00	0	0	1	0	0	3.0	0.0	0.0	3.0	0.0	0.0
			Resident	0.00	0	0	0	0	0	0.0	0.0	0.0	0.0	0.0	0.0
			Nonresident	3.00	0	0	1	0	0	3.0	0.0	0.0	3.0	0.0	0.0
Thompson Lake	Park	3-229422-03	Total	3.00	0	0	3	0	0	12.3	0.0	0.0	12.3	0.0	0.0
			Resident	3.00	0	0	3	0	0	12.3	0.0	0.0	12.3	0.0	0.0
			Nonresident	0.00	0	0	0	0	0	0.0	0.0	0.0	0.0	0.0	0.0
Thompson River Sec 01	Sanders	1-057248-01	Total	2.04	26	13	8	7	2	8.8	4.3	6.6	6.3	13.4	75.0
			Resident	2.18	18	11	6	7	2	9.3	4.2	6.3	3.7	13.4	75.0
			Nonresident	1.50	8	2	2	0	0	6.8	4.5	8.5	14.0	0.0	0.0
Thompson River Sec 02	Sanders	1-057264-01	Total	2.00	7	0	2	1	1	5.7	3.4	0.0	8.5	12.0	10.0
			Resident	2.80	2	0	1	1	1	6.4	1.5	0.0	7.0	12.0	10.0
			Nonresident	1.33	5	0	1	0	0	5.2	4.2	0.0	10.0	0.0	0.0
Three Forks Pond	Gallatin	3-138639-07	Total	1.33	2	1	0	0	0	5.0	2.5	10.0	0.0	0.0	0.0
			Resident	1.33	2	1	0	0	0	5.0	2.5	10.0	0.0	0.0	0.0
			Nonresident	0.00	0	0	0	0	0	0.0	0.0	0.0	0.0	0.0	0.0



Montana Fish, Wildlife and Parks
 Angler Crowding Ratings Sorted Alphabetically
 For The Summer Season
 May, 2001 Through September, 2001

Water Name	County	Water Code	Residency	Crowding Ratings					Avg Number of People Seen						
				Avg.	1's	2's	3's	4's	5's	Avg.	1's	2's	3's	4's	5's
Three Forks Pond	Gallatin	3-138640-07	Total	1.67	1	2	0	0	0	14.3	3.0	20.0	0.0	0.0	0.0
			Resident	1.67	1	2	0	0	0	14.3	3.0	20.0	0.0	0.0	0.0
			Nonresident	0.00	0	0	0	0	0	0.0	0.0	0.0	0.0	0.0	0.0
Three Forks Pond	Gallatin	3-138641-07	Total	1.33	2	1	0	0	0	4.3	1.5	10.0	0.0	0.0	0.0
			Resident	1.33	2	1	0	0	0	4.3	1.5	10.0	0.0	0.0	0.0
			Nonresident	0.00	0	0	0	0	0	0.0	0.0	0.0	0.0	0.0	0.0
Threemile Creek	Ravalli	2-036375-01	Total	1.00	4	0	0	0	0	0.8	0.8	0.0	0.0	0.0	0.0
			Resident	1.00	4	0	0	0	0	0.8	0.8	0.0	0.0	0.0	0.0
			Nonresident	0.00	0	0	0	0	0	0.0	0.0	0.0	0.0	0.0	0.0
Thunder Lake	Sweet Grass	5-229464-03	Total	1.00	1	0	0	0	0	2.0	2.0	0.0	0.0	0.0	0.0
			Resident	1.00	1	0	0	0	0	2.0	2.0	0.0	0.0	0.0	0.0
			Nonresident	0.00	0	0	0	0	0	0.0	0.0	0.0	0.0	0.0	0.0
Timber Lake	Lincoln	1-119800-03	Total	1.60	2	3	0	0	0	3.8	2.0	5.0	0.0	0.0	0.0
			Resident	1.60	2	3	0	0	0	3.8	2.0	5.0	0.0	0.0	0.0
			Nonresident	0.00	0	0	0	0	0	0.0	0.0	0.0	0.0	0.0	0.0
Timberline Lake	Carbon	5-229478-03	Total	2.20	2	0	3	0	0	5.8	6.5	0.0	5.3	0.0	0.0
			Resident	2.50	1	0	3	0	0	7.0	12.0	0.0	5.3	0.0	0.0
			Nonresident	1.00	1	0	0	0	0	1.0	1.0	0.0	0.0	0.0	0.0
Tincup Creek	Ravalli	2-036425-01	Total	1.25	3	1	0	0	0	5.0	1.7	15.0	0.0	0.0	0.0
			Resident	1.25	3	1	0	0	0	5.0	1.7	15.0	0.0	0.0	0.0
			Nonresident	0.00	0	0	0	0	0	0.0	0.0	0.0	0.0	0.0	0.0
Tobacco River	Lincoln	1-116920-01	Total	1.75	5	2	0	0	1	2.9	2.6	5.0	0.0	0.0	0.0
			Resident	1.75	5	2	0	0	1	2.9	2.6	5.0	0.0	0.0	0.0
			Nonresident	0.00	0	0	0	0	0	0.0	0.0	0.0	0.0	0.0	0.0
Tom Miner Creek	Park	3-226328-01	Total	1.00	2	0	0	0	0	1.5	1.5	0.0	0.0	0.0	0.0
			Resident	0.00	0	0	0	0	0	0.0	0.0	0.0	0.0	0.0	0.0
			Nonresident	1.00	2	0	0	0	0	1.5	1.5	0.0	0.0	0.0	0.0



Montana Fish, Wildlife and Parks
 Angler Crowding Ratings Sorted Alphabetically

For The Summer Season
 May, 2001 Through September, 2001

Water Name	County	Water Code	Residency	Crowding Ratings					Avg Number of People Seen						
				Avg.	1's	2's	3's	4's	5's	Avg.	1's	2's	3's	4's	5's
Tom Poole Lake	Lincoln	1-119380-03	Total	3.00	0	0	1	0	0	0.0	0.0	0.0	0.0	0.0	0.0
			Resident	3.00	0	0	1	0	0	0.0	0.0	0.0	0.0	0.0	0.0
			Nonresident	0.00	0	0	0	0	0	0.0	0.0	0.0	0.0	0.0	0.0
Tongue River Reservoir	Big Horn	7-219000-06	Total	2.98	38	27	57	45	27	51.7	20.1	37.5	45.9	65.4	100.0
			Resident	3.01	25	12	31	25	19	55.2	22.1	35.3	52.8	67.3	99.2
			Nonresident	2.94	13	15	26	20	8	47.0	16.2	39.2	37.7	63.0	101.9
Tongue River Sec 01	Custer/Rosebud	7-211150-02	Total	1.86	7	5	0	1	1	13.6	2.0	5.4	0.0	120.0	30.0
			Resident	1.82	5	5	0	0	1	5.7	1.2	5.4	0.0	0.0	30.0
			Nonresident	2.00	2	0	0	1	0	42.7	4.0	0.0	0.0	120.0	0.0
Tongue River Sec 02	Rosebud/Big Horn	7-211200-01	Total	1.55	7	2	2	0	0	11.5	2.4	3.0	51.5	0.0	0.0
			Resident	1.71	4	1	2	0	0	16.1	1.5	4.0	51.5	0.0	0.0
			Nonresident	1.25	3	1	0	0	0	3.3	3.7	2.0	0.0	0.0	0.0
Tongue River Sec 03	Big Horn	7-211250-01	Total	2.69	11	7	6	4	7	36.5	9.4	62.9	37.5	27.5	57.1
			Resident	3.15	2	4	1	2	4	60.2	11.5	65.0	100.0	25.0	87.5
			Nonresident	2.41	9	3	5	2	3	22.5	8.9	60.0	25.0	30.0	16.7
Topless Lake	Lincoln	1-119830-03	Total	1.00	1	0	0	0	0	5.0	5.0	0.0	0.0	0.0	0.0
			Resident	1.00	1	0	0	0	0	5.0	5.0	0.0	0.0	0.0	0.0
			Nonresident	0.00	0	0	0	0	0	0.0	0.0	0.0	0.0	0.0	0.0
Track Lake	Lincoln	1-079110-03	Total	3.00	0	0	1	0	0	2.0	0.0	0.0	2.0	0.0	0.0
			Resident	3.00	0	0	1	0	0	2.0	0.0	0.0	2.0	0.0	0.0
			Nonresident	0.00	0	0	0	0	0	0.0	0.0	0.0	0.0	0.0	0.0
Trail Creek	Beaverhead	3-017780-01	Total	1.00	1	0	0	0	0	3.0	3.0	0.0	0.0	0.0	0.0
			Resident	1.00	1	0	0	0	0	3.0	3.0	0.0	0.0	0.0	0.0
			Nonresident	0.00	0	0	0	0	0	0.0	0.0	0.0	0.0	0.0	0.0
Trail Creek	Beaverhead	3-026450-01	Total	1.00	4	0	0	0	0	2.0	2.0	0.0	0.0	0.0	0.0
			Resident	1.00	4	0	0	0	0	2.0	2.0	0.0	0.0	0.0	0.0
			Nonresident	0.00	0	0	0	0	0	0.0	0.0	0.0	0.0	0.0	0.0



Montana Fish, Wildlife and Parks
 Angler Crowding Ratings Sorted Alphabetically
 For The Summer Season
 May, 2001 Through September, 2001

Water Name	County	Water Code	Residency	Crowding Ratings					Avg Number of People Seen						
				Avg.	1's	2's	3's	4's	5's	Avg.	1's	2's	3's	4's	5's
Trail Creek	Powell/Missoula	2-045520-01	Total	1.00	1	0	0	0	0	0.0	0.0	0.0	0.0	0.0	0.0
			Resident	1.00	1	0	0	0	0	0.0	0.0	0.0	0.0	0.0	0.0
			Nonresident	0.00	0	0	0	0	0	0.0	0.0	0.0	0.0	0.0	0.0
Trail Creek	Madison	3-136120-10	Total	1.00	1	0	0	0	0	1.0	1.0	0.0	0.0	0.0	0.0
			Resident	1.00	1	0	0	0	0	1.0	1.0	0.0	0.0	0.0	0.0
			Nonresident	0.00	0	0	0	0	0	0.0	0.0	0.0	0.0	0.0	0.0
Trail Creek	Park	3-226345-10	Total	1.00	2	0	0	0	0	0.0	0.0	0.0	0.0	0.0	0.0
			Resident	1.00	2	0	0	0	0	0.0	0.0	0.0	0.0	0.0	0.0
			Nonresident	0.00	0	0	0	0	0	0.0	0.0	0.0	0.0	0.0	0.0
Trail Lake	Mineral	2-059680-03	Total	1.00	1	0	0	0	0	1.0	1.0	0.0	0.0	0.0	0.0
			Resident	1.00	1	0	0	0	0	1.0	1.0	0.0	0.0	0.0	0.0
			Nonresident	0.00	0	0	0	0	0	0.0	0.0	0.0	0.0	0.0	0.0
Trail Lake	Carbon	5-229480-03	Total	1.00	1	0	0	0	0	0.0	0.0	0.0	0.0	0.0	0.0
			Resident	0.00	0	0	0	0	0	0.0	0.0	0.0	0.0	0.0	0.0
			Nonresident	1.00	1	0	0	0	0	0.0	0.0	0.0	0.0	0.0	0.0
Tranquil Basin Lakes	Flathead	1-089880-03	Total	1.33	2	1	0	0	0	1.3	1.0	2.0	0.0	0.0	0.0
			Resident	1.33	2	1	0	0	0	1.3	1.0	2.0	0.0	0.0	0.0
			Nonresident	0.00	0	0	0	0	0	0.0	0.0	0.0	0.0	0.0	0.0
Trask Lake #3	Powell	2-069453-03	Total	1.00	1	0	0	0	0	0.0	0.0	0.0	0.0	0.0	0.0
			Resident	1.00	1	0	0	0	0	0.0	0.0	0.0	0.0	0.0	0.0
			Nonresident	0.00	0	0	0	0	0	0.0	0.0	0.0	0.0	0.0	0.0
Triangle Pond	Sanders	1-059685-07	Total	3.25	0	1	2	0	1	42.8	0.0	5.0	8.0	0.0	150.0
			Resident	3.67	0	0	2	0	1	55.3	0.0	0.0	8.0	0.0	150.0
			Nonresident	2.00	0	1	0	0	0	5.0	0.0	5.0	0.0	0.0	0.0
Trio Lake	Mineral	2-059696-03	Total	1.00	1	0	0	0	0	3.0	3.0	0.0	0.0	0.0	0.0
			Resident	1.00	1	0	0	0	0	3.0	3.0	0.0	0.0	0.0	0.0
			Nonresident	0.00	0	0	0	0	0	0.0	0.0	0.0	0.0	0.0	0.0



Montana Fish, Wildlife and Parks
 Angler Crowding Ratings Sorted Alphabetically

For The Summer Season
 May, 2001 Through September, 2001

Water Name	County	Water Code	Residency	Crowding Ratings					Avg Number of People Seen						
				Avg.	1's	2's	3's	4's	5's	Avg.	1's	2's	3's	4's	5's
Troops Lake	Lincoln	1-119835-04	Total	1.33	2	1	0	0	0	7.3	10.0	2.0	0.0	0.0	0.0
			Resident	2.00	0	1	0	0	0	2.0	0.0	2.0	0.0	0.0	0.0
			Nonresident	1.00	2	0	0	0	0	10.0	10.0	0.0	0.0	0.0	0.0
Trout Creek	Ravalli	2-036518-01	Total	1.00	1	0	0	0	0	3.0	3.0	0.0	0.0	0.0	0.0
			Resident	1.00	1	0	0	0	0	3.0	3.0	0.0	0.0	0.0	0.0
			Nonresident	0.00	0	0	0	0	0	0.0	0.0	0.0	0.0	0.0	0.0
Trout Creek	Mineral	2-057408-01	Total	1.75	3	0	0	1	0	3.3	1.0	0.0	0.0	10.0	0.0
			Resident	2.00	2	0	0	1	0	4.3	1.5	0.0	0.0	10.0	0.0
			Nonresident	1.00	1	0	0	0	0	0.0	0.0	0.0	0.0	0.0	0.0
Trout Creek	Granite	2-066688-01	Total	1.00	1	0	0	0	0	0.0	0.0	0.0	0.0	0.0	0.0
			Resident	1.00	1	0	0	0	0	0.0	0.0	0.0	0.0	0.0	0.0
			Nonresident	0.00	0	0	0	0	0	0.0	0.0	0.0	0.0	0.0	0.0
Trout Creek	Flathead	1-087390-01	Total	2.00	0	1	0	0	0	3.0	0.0	3.0	0.0	0.0	0.0
			Resident	2.00	0	1	0	0	0	3.0	0.0	3.0	0.0	0.0	0.0
			Nonresident	0.00	0	0	0	0	0	0.0	0.0	0.0	0.0	0.0	0.0
Trout Creek	Lewis & Clark	4-177888-01	Total	1.00	1	0	0	0	0	0.0	0.0	0.0	0.0	0.0	0.0
			Resident	0.00	0	0	0	0	0	0.0	0.0	0.0	0.0	0.0	0.0
			Nonresident	1.00	1	0	0	0	0	0.0	0.0	0.0	0.0	0.0	0.0
Trout Lake	Flathead	1-089930-03	Total	1.00	1	0	0	0	0	1.0	1.0	0.0	0.0	0.0	0.0
			Resident	1.00	1	0	0	0	0	1.0	1.0	0.0	0.0	0.0	0.0
			Nonresident	0.00	0	0	0	0	0	0.0	0.0	0.0	0.0	0.0	0.0
Trout Lake	Sweet Grass	5-229506-03	Total	5.00	0	0	0	0	1	15.0	0.0	0.0	0.0	0.0	15.0
			Resident	0.00	0	0	0	0	0	0.0	0.0	0.0	0.0	0.0	0.0
			Nonresident	5.00	0	0	0	0	1	15.0	0.0	0.0	0.0	0.0	15.0
Tunnel Lake	Teton	4-208400-03	Total	2.00	5	1	2	0	1	5.0	3.8	4.0	11.0	0.0	0.0
			Resident	2.00	5	1	2	0	1	5.0	3.8	4.0	11.0	0.0	0.0
			Nonresident	0.00	0	0	0	0	0	0.0	0.0	0.0	0.0	0.0	0.0

Montana Fish, Wildlife and Parks
 Angler Crowding Ratings Sorted Alphabetically
 For The Summer Season
 May, 2001 Through September, 2001

Water Name	County	Water Code	Residency	Crowding Ratings					Avg Number of People Seen						
				Avg.	1's	2's	3's	4's	5's	Avg.	1's	2's	3's	4's	5's
Turquoise Lake	Missoula	1-079140-03	Total	1.00	1	0	0	0	0	0.0	0.0	0.0	0.0	0.0	0.0
			Resident	1.00	1	0	0	0	0	0.0	0.0	0.0	0.0	0.0	0.0
			Nonresident	0.00	0	0	0	0	0	0.0	0.0	0.0	0.0	0.0	0.0
Twelvemile Creek	Mineral	2-057488-01	Total	1.00	2	0	0	0	0	1.0	1.0	0.0	0.0	0.0	0.0
			Resident	0.00	0	0	0	0	0	0.0	0.0	0.0	0.0	0.0	0.0
			Nonresident	1.00	2	0	0	0	0	1.0	1.0	0.0	0.0	0.0	0.0
Twin Creek	Flathead	1-087500-01	Total	1.50	1	1	0	0	0	4.0	0.0	8.0	0.0	0.0	0.0
			Resident	2.00	0	1	0	0	0	8.0	0.0	8.0	0.0	0.0	0.0
			Nonresident	1.00	1	0	0	0	0	0.0	0.0	0.0	0.0	0.0	0.0
Twin Lake	Madison	3-019739-03	Total	2.00	1	0	0	1	0	5.0	0.0	0.0	10.0	0.0	0.0
			Resident	1.00	1	0	0	0	0	0.0	0.0	0.0	0.0	0.0	0.0
			Nonresident	3.00	0	0	0	1	0	10.0	0.0	0.0	10.0	0.0	0.0
Twin Lake	Madison	3-019740-03	Total	1.00	1	0	0	0	0	0.0	0.0	0.0	0.0	0.0	
			Resident	1.00	1	0	0	0	0	0.0	0.0	0.0	0.0	0.0	
			Nonresident	0.00	0	0	0	0	0	0.0	0.0	0.0	0.0	0.0	
Twin Lakes	Beaverhead	3-029425-03	Total	2.00	1	0	1	0	0	5.0	2.0	0.0	8.0	0.0	0.0
			Resident	2.00	1	0	1	0	0	5.0	2.0	0.0	8.0	0.0	0.0
			Nonresident	0.00	0	0	0	0	0	0.0	0.0	0.0	0.0	0.0	0.0
Twin Lakes	Ravalli	2-039475-03	Total	1.00	2	0	0	0	0	5.0	5.0	0.0	0.0	0.0	
			Resident	0.00	0	0	0	0	0	0.0	0.0	0.0	0.0	0.0	
			Nonresident	1.00	2	0	0	0	0	5.0	5.0	0.0	0.0	0.0	
Twin Lakes	Madison	3-138720-03	Total	2.00	0	1	0	0	0	3.0	0.0	3.0	0.0	0.0	
			Resident	2.00	0	1	0	0	0	3.0	0.0	3.0	0.0	0.0	
			Nonresident	0.00	0	0	0	0	0	0.0	0.0	0.0	0.0	0.0	
Twin Lakes	Stillwater	5-229520-03	Total	1.00	1	0	0	0	0	3.0	3.0	0.0	0.0	0.0	
			Resident	1.00	1	0	0	0	0	3.0	3.0	0.0	0.0	0.0	
			Nonresident	0.00	0	0	0	0	0	0.0	0.0	0.0	0.0	0.0	



Montana Fish, Wildlife and Parks
 Angler Crowding Ratings Sorted Alphabetically
 For The Summer Season
 May, 2001 Through September, 2001

Water Name	County	Water Code	Residency	Crowding Ratings					Avg Number of People Seen																
				Avg.	1's	2's	3's	4's	5's	Avg.	1's	2's	3's	4's	5's										
Twin Outlets Lake	Carbon	5-229528-03	Total	1.00	1	0	0	0	0	0	0	0	0	0	0	0	0	0	0	0	0				
			Resident	0.00	0	0	0	0	0	0	0	0	0	0	0	0	0	0	0	0	0	0			
			Nonresident	1.00	1	0	0	0	0	0	0	0	0	0	0	0	0	0	0	0	0	0	0		
Two Medicine River	Glacier/Pondera	4-146320-01	Total	1.00	3	0	0	0	0	0	0	0	0	0	0	0	0	0	0	0	0	0			
			Resident	1.00	2	0	0	0	0	0	0	0	0	0	0	0	0	0	0	0	0	0	0		
			Nonresident	1.00	1	0	0	0	0	0	0	0	0	0	0	0	0	0	0	0	0	0	0	0	
Tyler Creek	Granite	2-066745-01	Total	1.00	1	0	0	0	0	0	0	0	0	0	0	0	0	0	0	0	0	0	0		
			Resident	1.00	1	0	0	0	0	0	0	0	0	0	0	0	0	0	0	0	0	0	0	0	
			Nonresident	0.00	0	0	0	0	0	0	0	0	0	0	0	0	0	0	0	0	0	0	0	0	0
Ulerys Lake	Madison	3-138760-03	Total	1.00	1	0	0	0	0	0	0	0	0	0	0	0	0	0	0	0	0	0	0	0	
			Resident	1.00	1	0	0	0	0	0	0	0	0	0	0	0	0	0	0	0	0	0	0	0	0
			Nonresident	0.00	0	0	0	0	0	0	0	0	0	0	0	0	0	0	0	0	0	0	0	0	0
Undesignated Waters	Statewide	0-000035-00	Total	1.25	7	0	0	1	0	0	0	0	0	0	0	0	0	0	0	0	0	0	0	0	
			Resident	0.00	0	0	0	0	0	0	0	0	0	0	0	0	0	0	0	0	0	0	0	0	0
			Nonresident	1.25	7	0	0	1	0	0	0	0	0	0	0	0	0	0	0	0	0	0	0	0	0
Undesignated Waters	Yellowstone Park	0-000100-00	Total	2.34	13	7	13	2	2	3	3	3	3	3	3	3	3	3	3	3	3	3	3	3	
			Resident	2.11	5	1	1	1	1	1	1	1	1	1	1	1	1	1	1	1	1	1	1	1	1
			Nonresident	2.41	8	6	12	1	1	2	2	2	2	2	2	2	2	2	2	2	2	2	2	2	2
Undesignated Waters	Glacier Park	0-000113-00	Total	2.00	8	5	0	1	1	2	2	2	2	2	2	2	2	2	2	2	2	2	2	2	
			Resident	2.00	5	1	0	1	1	1	1	1	1	1	1	1	1	1	1	1	1	1	1	1	1
			Nonresident	2.00	3	4	0	0	0	0	0	0	0	0	0	0	0	0	0	0	0	0	0	0	0
Undesignated Waters	Bob Marshall Wilderness	0-000575-00	Total	2.00	0	1	0	0	0	0	0	0	0	0	0	0	0	0	0	0	0	0	0	0	
			Resident	0.00	0	0	0	0	0	0	0	0	0	0	0	0	0	0	0	0	0	0	0	0	0
			Nonresident	2.00	0	1	0	0	0	0	0	0	0	0	0	0	0	0	0	0	0	0	0	0	0
Upper Baldy Lake	Meagher	4-179735-03	Total	2.00	0	1	0	0	0	0	0	0	0	0	0	0	0	0	0	0	0	0	0	0	
			Resident	2.00	0	1	0	0	0	0	0	0	0	0	0	0	0	0	0	0	0	0	0	0	0
			Nonresident	0.00	0	0	0	0	0	0	0	0	0	0	0	0	0	0	0	0	0	0	0	0	0



Montana Fish, Wildlife and Parks
 Angler Crowding Ratings Sorted Alphabetically
 For The Summer Season
 May, 2001 Through September, 2001

Water Name	County	Water Code	Residency	Crowding Ratings					Avg Number of People Seen						
				Avg.	1's	2's	3's	4's	5's	Avg.	1's	2's	3's	4's	5's
Upper Geiger Lake	Lincoln	1-119900-20	Total	1.00	1	0	0	0	0	2.0	2.0	0.0	0.0	0.0	0.0
			Resident	1.00	1	0	0	0	0	2.0	2.0	0.0	0.0	0.0	0.0
			Nonresident	0.00	0	0	0	0	0	0.0	0.0	0.0	0.0	0.0	0.0
Upper Glaston Lake	Sweet Grass	5-229646-05	Total	1.00	1	0	0	0	0	1.0	1.0	0.0	0.0	0.0	0.0
			Resident	1.00	1	0	0	0	0	1.0	1.0	0.0	0.0	0.0	0.0
			Nonresident	0.00	0	0	0	0	0	0.0	0.0	0.0	0.0	0.0	0.0
Upper Hawkins Lake	Lincoln	1-118471-03	Total	1.00	1	0	0	0	0	6.0	6.0	0.0	0.0	0.0	0.0
			Resident	1.00	1	0	0	0	0	6.0	6.0	0.0	0.0	0.0	0.0
			Nonresident	0.00	0	0	0	0	0	0.0	0.0	0.0	0.0	0.0	0.0
Upper Holland Lake	Missoula	1-079360-03	Total	3.50	0	1	0	0	1	10.5	0.0	10.0	0.0	0.0	11.0
			Resident	3.50	0	1	0	0	1	10.5	0.0	10.0	0.0	0.0	11.0
			Nonresident	0.00	0	0	0	0	0	0.0	0.0	0.0	0.0	0.0	0.0
Upper Rumble Lake	Missoula	1-079430-20	Total	1.00	1	0	0	0	0	0.0	0.0	0.0	0.0	0.0	0.0
			Resident	1.00	1	0	0	0	0	0.0	0.0	0.0	0.0	0.0	0.0
			Nonresident	0.00	0	0	0	0	0	0.0	0.0	0.0	0.0	0.0	0.0
Upper S Fk Crow Creek Lake	Jefferson	3-179743-03	Total	1.00	1	0	0	0	0	2.0	2.0	0.0	0.0	0.0	0.0
			Resident	1.00	1	0	0	0	0	2.0	2.0	0.0	0.0	0.0	0.0
			Nonresident	0.00	0	0	0	0	0	0.0	0.0	0.0	0.0	0.0	0.0
Upper Stillwater Lake	Flathead	1-079440-05	Total	1.67	2	0	1	0	0	21.0	26.5	0.0	10.0	0.0	0.0
			Resident	1.00	1	0	0	0	0	3.0	3.0	0.0	0.0	0.0	0.0
			Nonresident	2.00	1	0	1	0	0	30.0	50.0	0.0	10.0	0.0	0.0
Upper Thompson Lake	Lincoln	1-059760-03	Total	1.96	12	4	4	2	1	17.7	15.6	13.3	26.5	30.0	0.0
			Resident	2.16	8	4	4	2	1	20.6	21.6	13.3	26.5	30.0	0.0
			Nonresident	1.00	4	0	0	0	0	3.5	3.5	0.0	0.0	0.0	0.0
Upper Whitefish Lake	Flathead	1-079460-03	Total	2.50	2	0	0	2	0	6.5	2.5	0.0	0.0	10.5	0.0
			Resident	2.50	2	0	0	2	0	6.5	2.5	0.0	0.0	10.5	0.0
			Nonresident	0.00	0	0	0	0	0	0.0	0.0	0.0	0.0	0.0	0.0



Montana Fish, Wildlife and Parks
 Angler Crowding Ratings Sorted Alphabetically
 For The Summer Season
 May, 2001 Through September, 2001

Water Name	County	Water Code	Residency	Crowding Ratings					Avg Number of People Seen						
				Avg.	1's	2's	3's	4's	5's	Avg.	1's	2's	3's	4's	5's
Upper Willow Creek	Granite	2-066783-01	Total	1.00	1	0	0	0	0	0.0	0.0	0.0	0.0	0.0	0.0
			Resident	1.00	1	0	0	0	0	0.0	0.0	0.0	0.0	0.0	0.0
			Nonresident	0.00	0	0	0	0	0	0.0	0.0	0.0	0.0	0.0	0.0
Upsata Lake	Powell	2-047560-03	Total	2.24	6	5	3	2	1	9.2	4.0	8.4	11.7	17.5	20.0
			Resident	2.31	5	5	3	2	1	9.4	3.6	8.4	11.7	17.5	20.0
			Nonresident	1.00	1	0	0	0	0	6.0	6.0	0.0	0.0	0.0	0.0
Van Lake	Lake	1-079480-03	Total	1.25	7	0	1	0	0	4.0	1.7	0.0	20.0	0.0	0.0
			Resident	1.25	7	0	1	0	0	4.0	1.7	0.0	20.0	0.0	0.0
			Nonresident	0.00	0	0	0	0	0	0.0	0.0	0.0	0.0	0.0	0.0
Vanderburg Creek	Sanders	1-074860-10	Total	2.00	0	1	0	0	0	4.0	0.0	4.0	0.0	0.0	0.0
			Resident	2.00	0	1	0	0	0	4.0	0.0	4.0	0.0	0.0	0.0
			Nonresident	0.00	0	0	0	0	0	0.0	0.0	0.0	0.0	0.0	0.0
Vermillion River	Sanders	1-057712-01	Total	1.60	4	0	0	1	0	2.4	0.5	0.0	0.0	10.0	0.0
			Resident	2.50	1	0	0	1	0	5.0	0.0	0.0	0.0	10.0	0.0
			Nonresident	1.00	3	0	0	0	0	0.7	0.7	0.0	0.0	0.0	0.0
Vernon Lake	Park	5-229688-03	Total	1.00	1	0	0	0	0	3.0	3.0	0.0	0.0	0.0	0.0
			Resident	0.00	0	0	0	0	0	0.0	0.0	0.0	0.0	0.0	0.0
			Nonresident	1.00	1	0	0	0	0	3.0	3.0	0.0	0.0	0.0	0.0
Vinal Lake	Lincoln	1-119940-03	Total	2.00	0	2	0	0	0	3.5	0.0	3.5	0.0	0.0	0.0
			Resident	2.00	0	2	0	0	0	3.5	0.0	3.5	0.0	0.0	0.0
			Nonresident	0.00	0	0	0	0	0	0.0	0.0	0.0	0.0	0.0	0.0
Virginia Creek	Lewis & Clark	4-178032-01	Total	1.00	1	0	0	0	0	3.0	3.0	0.0	0.0	0.0	0.0
			Resident	1.00	1	0	0	0	0	3.0	3.0	0.0	0.0	0.0	0.0
			Nonresident	0.00	0	0	0	0	0	0.0	0.0	0.0	0.0	0.0	0.0
W Fk Bitterroot River	Ravalli	2-036800-01	Total	1.90	23	7	3	2	4	4.9	3.0	6.9	3.7	11.0	10.3
			Resident	2.07	16	4	2	2	4	4.9	2.4	6.8	4.5	11.0	10.3
			Nonresident	1.45	7	3	1	0	0	4.7	4.1	7.0	2.0	0.0	0.0



Montana Fish, Wildlife and Parks
 Angler Crowding Ratings Sorted Alphabetically
 For The Summer Season
 May, 2001 Through September, 2001

Water Name	County	Water Code	Residency	Crowding Ratings					Avg Number of People Seen											
				Avg.	1's	2's	3's	4's	5's	Avg.	1's	2's	3's	4's	5's					
W Fk Duck Creek	Sweet Grass	5-226608-01	Total	1.00	1	0	0	0	0	0	0	0	4.0	4.0	0.0	0.0	0.0	0.0		
			Resident	1.00	1	0	0	0	0	0	0	0	0	0	4.0	4.0	0.0	0.0	0.0	0.0
			Nonresident	0.00	0	0	0	0	0	0	0	0	0	0	0.0	0.0	0.0	0.0	0.0	0.0
W Fk Madison River	Beaverhead/Madis on	3-136640-01	Total	1.00	3	0	0	0	0	0	0	0	18.7	18.7	0.0	0.0	0.0	0.0	0.0	
			Resident	1.00	2	0	0	0	0	0	0	0	0	0	3.0	3.0	0.0	0.0	0.0	0.0
			Nonresident	1.00	1	0	0	0	0	0	0	0	0	0	50.0	50.0	0.0	0.0	0.0	0.0
W Fk Rock Creek	Granite	2-067030-01	Total	1.33	2	1	0	0	0	0	0	0	1.7	0.0	5.0	0.0	0.0	0.0	0.0	
			Resident	1.00	1	0	0	0	0	0	0	0	0	0	0.0	0.0	0.0	0.0	0.0	0.0
			Nonresident	1.50	1	1	0	0	0	0	0	0	0	2.5	0.0	5.0	0.0	0.0	0.0	0.0
W Fk Rock Creek	Carbon	5-226650-01	Total	1.00	1	0	0	0	0	0	0	0	4.0	4.0	0.0	0.0	0.0	0.0	0.0	
			Resident	1.00	1	0	0	0	0	0	0	0	0	4.0	4.0	0.0	0.0	0.0	0.0	0.0
			Nonresident	0.00	0	0	0	0	0	0	0	0	0	0.0	0.0	0.0	0.0	0.0	0.0	0.0
W Fk S Fk Sun River	Lewis & Clark	4-206400-01	Total	1.00	1	0	0	0	0	0	0	0.0	0.0	0.0	0.0	0.0	0.0	0.0	0.0	
			Resident	1.00	1	0	0	0	0	0	0	0	0	0.0	0.0	0.0	0.0	0.0	0.0	0.0
			Nonresident	0.00	0	0	0	0	0	0	0	0	0	0.0	0.0	0.0	0.0	0.0	0.0	0.0
W Fk Stillwater R Sec 01	Stillwater/Sweet Grass	5-226664-01	Total	1.00	4	0	0	0	0	0	0	1.3	1.3	0.0	0.0	0.0	0.0	0.0	0.0	
			Resident	1.00	2	0	0	0	0	0	0	0	0	1.0	1.0	0.0	0.0	0.0	0.0	0.0
			Nonresident	1.00	2	0	0	0	0	0	0	0	0	1.5	1.5	0.0	0.0	0.0	0.0	0.0
W Fk Stillwater R Sec 02	Sweet Grass	5-226678-01	Total	1.00	1	0	0	0	0	0	0	0.0	0.0	0.0	0.0	0.0	0.0	0.0	0.0	
			Resident	1.00	1	0	0	0	0	0	0	0	0	0.0	0.0	0.0	0.0	0.0	0.0	0.0
			Nonresident	0.00	0	0	0	0	0	0	0	0	0	0.0	0.0	0.0	0.0	0.0	0.0	0.0
W Fk Swamp Creek	Sanders	1-058064-01	Total	1.00	2	0	0	0	0	0	0	2.0	2.0	0.0	0.0	0.0	0.0	0.0	0.0	
			Resident	1.00	2	0	0	0	0	0	0	0	2.0	2.0	0.0	0.0	0.0	0.0	0.0	0.0
			Nonresident	0.00	0	0	0	0	0	0	0	0	0.0	0.0	0.0	0.0	0.0	0.0	0.0	0.0
W Fk Yaak River	Lincoln	1-117480-01	Total	1.00	1	0	0	0	0	0	0	1.0	1.0	0.0	0.0	0.0	0.0	0.0	0.0	
			Resident	1.00	1	0	0	0	0	0	0	0	1.0	1.0	0.0	0.0	0.0	0.0	0.0	0.0
			Nonresident	0.00	0	0	0	0	0	0	0	0	0.0	0.0	0.0	0.0	0.0	0.0	0.0	0.0



Montana Fish, Wildlife and Parks
 Angler Crowding Ratings Sorted Alphabetically
 For The Summer Season
 May, 2001 Through September, 2001

Water Name	County	Water Code	Residency	Crowding Ratings					Avg Number of People Seen						
				Avg.	1's	2's	3's	4's	5's	Avg.	1's	2's	3's	4's	5's
Wade Lake	Madison	3-138920-03	Total	2.17	7	5	2	4	0	16.4	5.9	30.0	35.0	8.8	0.0
			Resident	2.14	2	3	1	1	0	27.1	7.5	41.7	50.0	0.0	0.0
			Nonresident	2.18	5	2	1	3	0	9.6	5.2	12.5	20.0	11.7	0.0
Wadsworth Reservoir	Cascade	4-208470-07	Total	1.91	6	2	1	2	0	8.7	5.7	6.0	12.0	19.0	0.0
			Resident	1.70	6	2	1	1	0	7.6	5.7	6.0	12.0	18.0	0.0
			Nonresident	4.00	0	0	0	1	0	20.0	0.0	0.0	0.0	20.0	0.0
Wampoo Creek	Lincoln	1-117260-10	Total	1.00	1	0	0	0	0	6.0	6.0	0.0	0.0	0.0	0.0
			Resident	0.00	0	0	0	0	0	0.0	0.0	0.0	0.0	0.0	0.0
			Nonresident	1.00	1	0	0	0	0	6.0	6.0	0.0	0.0	0.0	0.0
Wanless Lake	Sanders	1-059776-03	Total	1.00	3	0	0	0	0	0.3	0.3	0.0	0.0	0.0	0.0
			Resident	1.00	3	0	0	0	0	0.3	0.3	0.0	0.0	0.0	0.0
			Nonresident	0.00	0	0	0	0	0	0.0	0.0	0.0	0.0	0.0	0.0
Wapiti Lake	Carbon	5-229716-03	Total	1.00	1	0	0	0	0	1.0	1.0	0.0	0.0	0.0	0.0
			Resident	1.00	1	0	0	0	0	1.0	1.0	0.0	0.0	0.0	0.0
			Nonresident	0.00	0	0	0	0	0	0.0	0.0	0.0	0.0	0.0	0.0
Warm Springs Creek Deer Lodge	Deer Lodge	2-066859-01	Total	1.93	18	4	2	1	4	5.1	1.0	4.3	20.0	10.0	16.0
			Resident	1.75	17	3	0	1	3	4.0	0.8	5.3	0.0	10.0	19.0
			Nonresident	2.80	1	1	2	0	1	10.4	4.0	1.0	20.0	0.0	7.0
Warm Springs Creek Fergus	Fergus	4-163920-01	Total	1.33	4	2	0	0	0	0.7	0.0	2.0	0.0	0.0	0.0
			Resident	1.33	4	2	0	0	0	0.7	0.0	2.0	0.0	0.0	0.0
			Nonresident	0.00	0	0	0	0	0	0.0	0.0	0.0	0.0	0.0	0.0
Watson Gulch Beaverhead	Beaverhead	3-018060-01	Total	1.33	2	1	0	0	0	18.0	22.0	10.0	0.0	0.0	0.0
			Resident	0.00	0	0	0	0	0	0.0	0.0	0.0	0.0	0.0	0.0
			Nonresident	1.33	2	1	0	0	0	18.0	22.0	10.0	0.0	0.0	0.0
Weasel Lake Lincoln	Lincoln	1-119970-03	Total	1.00	3	0	0	0	0	3.3	3.3	0.0	0.0	0.0	0.0
			Resident	1.00	3	0	0	0	0	3.3	3.3	0.0	0.0	0.0	0.0
			Nonresident	0.00	0	0	0	0	0	0.0	0.0	0.0	0.0	0.0	0.0



Montana Fish, Wildlife and Parks
 Angler Crowding Ratings Sorted Alphabetically
 For The Summer Season
 May, 2001 Through September, 2001

Water Name	County	Water Code	Residency	Crowding Ratings					Avg Number of People Seen					
				1's	2's	3's	4's	5's	Avg.	1's	2's	3's	4's	5's
Wedell Reservoir	Garfield	7-168740-08	Total	1	0	0	0	0	10.0	10.0	0.0	0.0	0.0	0.0
			Resident	0	0	0	0	0	0.0	0.0	0.0	0.0	0.0	0.0
			Nonresident	1	0	0	0	0	1.0	10.0	0.0	0.0	0.0	0.0
Weeksville Creek	Sanders	1-057808-01	Total	1	0	0	0	0	1.0	1.0	0.0	0.0	0.0	0.0
			Resident	1	0	0	0	0	1.0	1.0	0.0	0.0	0.0	0.0
			Nonresident	0	0	0	0	0	0.0	0.0	0.0	0.0	0.0	0.0
Well Gulch	Madison	3-136480-10	Total	0	0	1	0	0	3.00	0.0	0.0	40.0	0.0	0.0
			Resident	0	0	1	0	0	3.00	0.0	0.0	40.0	0.0	0.0
			Nonresident	0	0	0	0	0	0.00	0.0	0.0	0.0	0.0	0.0
West Boulder Lake	Park	5-229730-03	Total	1	0	0	0	0	1.00	1.0	0.0	0.0	0.0	0.0
			Resident	1	0	0	0	0	1.00	1.0	0.0	0.0	0.0	0.0
			Nonresident	0	0	0	0	0	0.00	0.0	0.0	0.0	0.0	0.0
West Boulder River	Sweet Grass/Park	5-226552-01	Total	8	3	3	3	1	2.22	0.4	2.7	11.0	7.0	100.0
			Resident	6	3	3	2	1	2.27	0.5	2.7	11.0	5.5	100.0
			Nonresident	2	0	0	1	0	2.00	0.0	0.0	0.0	10.0	0.0
West Fisher Creek	Lincoln	1-117400-01	Total	1	0	0	0	0	1.00	4.0	0.0	0.0	0.0	0.0
			Resident	1	0	0	0	0	1.00	4.0	0.0	0.0	0.0	0.0
			Nonresident	0	0	0	0	0	0.00	0.0	0.0	0.0	0.0	0.0
West Magpie Creek	Sanders	1-074920-10	Total	0	0	0	0	1	5.00	0.0	0.0	0.0	0.0	1.0
			Resident	0	0	0	0	1	5.00	0.0	0.0	0.0	0.0	1.0
			Nonresident	0	0	0	0	0	0.00	0.0	0.0	0.0	0.0	0.0
West Rosebud Creek	Stillwater	5-226804-01	Total	6	6	4	0	1	2.06	1.3	11.5	13.0	0.0	20.0
			Resident	5	5	4	0	1	2.13	1.2	7.8	13.0	0.0	20.0
			Nonresident	1	1	0	0	0	1.50	2.0	30.0	0.0	0.0	0.0
West Rosebud Lake	Stillwater	5-229744-03	Total	6	6	5	3	1	2.38	3.3	14.5	15.4	23.3	40.0
			Resident	6	5	5	3	1	2.40	3.3	11.4	15.4	23.3	40.0
			Nonresident	0	1	0	0	0	2.00	0.0	30.0	0.0	0.0	0.0



Montana Fish, Wildlife and Parks
 Angler Crowding Ratings Sorted Alphabetically
 For The Summer Season
 May, 2001 Through September, 2001

Water Name	County	Water Code	Residency	Crowding Ratings					Avg Number of People Seen						
				Avg.	1's	2's	3's	4's	5's	Avg.	1's	2's	3's	4's	5's
Whetstone Lake	Granite	2-069728-20	Total	1.00	2	0	0	0	0	1.5	1.5	0.0	0.0	0.0	0.0
			Resident	1.00	2	0	0	0	0	1.5	1.5	0.0	0.0	0.0	0.0
			Nonresident	0.00	0	0	0	0	0	0.0	0.0	0.0	0.0	0.0	0.0
White Pine Creek	Sanders	1-058176-01	Total	1.00	1	0	0	0	0	4.0	4.0	0.0	0.0	0.0	0.0
			Resident	1.00	1	0	0	0	0	4.0	4.0	0.0	0.0	0.0	0.0
			Nonresident	0.00	0	0	0	0	0	0.0	0.0	0.0	0.0	0.0	0.0
White River	Powell/Flathead	1-087820-01	Total	1.44	7	0	2	0	0	8.0	7.4	0.0	10.0	0.0	0.0
			Resident	1.00	5	0	0	0	0	6.8	6.8	0.0	0.0	0.0	0.0
			Nonresident	2.00	2	0	2	0	0	9.5	9.0	0.0	10.0	0.0	0.0
Whitefish Lake	Flathead	1-079540-03	Total	2.13	14	6	5	2	3	23.6	9.7	30.8	30.6	25.0	61.7
			Resident	2.55	6	6	5	2	3	29.0	10.7	30.8	30.6	25.0	61.7
			Nonresident	1.00	8	0	0	0	0	9.0	9.0	0.0	0.0	0.0	0.0
Whitefish River	Flathead	1-074980-01	Total	2.13	5	0	1	1	1	1.8	0.8	0.0	6.0	3.0	1.0
			Resident	2.50	2	0	1	0	1	2.3	1.0	0.0	6.0	0.0	1.0
			Nonresident	1.75	3	0	0	1	0	1.3	0.7	0.0	0.0	3.0	0.0
Whitetail Creek	Jefferson	3-107920-01	Total	2.00	0	1	0	0	0	0.0	0.0	0.0	0.0	0.0	0.0
			Resident	2.00	0	1	0	0	0	0.0	0.0	0.0	0.0	0.0	0.0
			Nonresident	0.00	0	0	0	0	0	0.0	0.0	0.0	0.0	0.0	0.0
Whitetail Creek	Lincoln	1-117500-10	Total	5.00	0	0	0	0	1	7.0	0.0	0.0	0.0	0.0	7.0
			Resident	5.00	0	0	0	0	1	7.0	0.0	0.0	0.0	0.0	7.0
			Nonresident	0.00	0	0	0	0	0	0.0	0.0	0.0	0.0	0.0	0.0
Whitetail Creek	Meagher	4-178400-01	Total	1.00	2	0	0	0	0	2.0	2.0	0.0	0.0	0.0	0.0
			Resident	1.00	2	0	0	0	0	2.0	2.0	0.0	0.0	0.0	0.0
			Nonresident	0.00	0	0	0	0	0	0.0	0.0	0.0	0.0	0.0	0.0
Whitetail Reservoir	Jefferson	3-109400-05	Total	1.00	1	0	0	0	0	2.0	2.0	0.0	0.0	0.0	0.0
			Resident	1.00	1	0	0	0	0	2.0	2.0	0.0	0.0	0.0	0.0
			Nonresident	0.00	0	0	0	0	0	0.0	0.0	0.0	0.0	0.0	0.0



Montana Fish, Wildlife and Parks
 Angler Crowding Ratings Sorted Alphabetically

For The Summer Season

May, 2001 Through September, 2001

Water Name	County	Water Code	Residency	Crowding Ratings					Avg Number of People Seen											
				Avg.	1's	2's	3's	4's	5's	Avg.	1's	2's	3's	4's	5's					
Whitetail Reservoir	Daniels	6-168860-08	Total	1.00	2	0	0	0	0	0	0	0	0.5	0.5	0.0	0.0	0.0	0.0		
			Resident	1.00	2	0	0	0	0	0	0	0	0	0	0.5	0.5	0.0	0.0	0.0	0.0
			Nonresident	0.00	0	0	0	0	0	0	0	0	0	0	0.0	0.0	0.0	0.0	0.0	0.0
Whitney Creek	Prairie	7-211320-02	Total	2.00	0	1	0	0	0	0	0	0	0	6.0	0.0	6.0	0.0	0.0	0.0	
			Resident	2.00	0	1	0	0	0	0	0	0	0	0	6.0	0.0	6.0	0.0	0.0	0.0
			Nonresident	0.00	0	0	0	0	0	0	0	0	0	0	0.0	0.0	0.0	0.0	0.0	0.0
Widewater Lake	Carbon	5-229758-03	Total	1.00	1	0	0	0	0	0	0	0	0	0.0	0.0	0.0	0.0	0.0	0.0	
			Resident	1.00	1	0	0	0	0	0	0	0	0	0	0.0	0.0	0.0	0.0	0.0	0.0
			Nonresident	0.00	0	0	0	0	0	0	0	0	0	0	0.0	0.0	0.0	0.0	0.0	0.0
Wigwam Reservoir	Madison	3-139040-20	Total	2.00	0	1	0	0	0	0	0	0	2.0	0.0	2.0	0.0	0.0	0.0	0.0	
			Resident	2.00	0	1	0	0	0	0	0	0	0	0	2.0	0.0	2.0	0.0	0.0	0.0
			Nonresident	0.00	0	0	0	0	0	0	0	0	0	0	0.0	0.0	0.0	0.0	0.0	0.0
Wild Bill Lake	Carbon	5-229763-03	Total	3.00	2	1	1	1	5	0	0	0	16.3	6.5	3.0	20.0	22.2	0.0	0.0	
			Resident	3.33	1	0	1	4	0	0	0	0	0	20.7	3.0	0.0	20.0	25.3	0.0	0.0
			Nonresident	2.33	1	1	0	1	0	0	0	0	0	7.7	10.0	3.0	0.0	10.0	0.0	0.0
Wildcat Lake	Flathead	1-089970-03	Total	2.00	1	1	1	1	0	0	0	1.7	0.0	1.0	4.0	0.0	0.0	0.0	0.0	
			Resident	1.50	1	1	0	0	0	0	0	0	0	0.5	0.0	1.0	0.0	0.0	0.0	0.0
			Nonresident	3.00	0	0	1	0	0	0	0	0	0	4.0	0.0	0.0	4.0	0.0	0.0	0.0
Williams Reservoir	Hill	6-159780-07	Total	1.00	1	0	0	0	0	0	0	0.0	0.0	0.0	0.0	0.0	0.0	0.0	0.0	
			Resident	1.00	1	0	0	0	0	0	0	0	0	0.0	0.0	0.0	0.0	0.0	0.0	0.0
			Nonresident	0.00	0	0	0	0	0	0	0	0	0	0.0	0.0	0.0	0.0	0.0	0.0	0.0
Willow Creek	Gallatin/Madison	3-108000-01	Total	1.17	5	1	0	0	0	0	0	1.8	1.6	3.0	0.0	0.0	0.0	0.0	0.0	
			Resident	1.20	4	1	0	0	0	0	0	0	2.2	2.0	3.0	0.0	0.0	0.0	0.0	0.0
			Nonresident	1.00	1	0	0	0	0	0	0	0	0.0	0.0	0.0	0.0	0.0	0.0	0.0	0.0
Willow Creek	Lewis & Clark	4-206550-01	Total	1.00	1	0	0	0	0	0	0.0	0.0	0.0	0.0	0.0	0.0	0.0	0.0	0.0	
			Resident	1.00	1	0	0	0	0	0	0	0	0.0	0.0	0.0	0.0	0.0	0.0	0.0	0.0
			Nonresident	0.00	0	0	0	0	0	0	0	0	0.0	0.0	0.0	0.0	0.0	0.0	0.0	0.0



Montana Fish, Wildlife and Parks
 Angler Crowding Ratings Sorted Alphabetically
 For The Summer Season
 May, 2001 Through September, 2001

Water Name	County	Water Code	Residency	Crowding Ratings					Avg Number of People Seen						
				Avg.	1's	2's	3's	4's	5's	Avg.	1's	2's	3's	4's	5's
Willow Creek Res, Lower	Granite	2-068595-07	Total	1.20	4	1	0	0	0	3.2	3.3	3.0	0.0	0.0	0.0
			Resident	1.25	3	1	0	0	0	4.0	4.3	3.0	0.0	0.0	0.0
			Nonresident	1.00	1	0	0	0	0	0.0	0.0	0.0	0.0	0.0	0.0
Willow Creek Reservoir	Madison	3-109440-05	Total	2.12	13	10	7	2	2	11.5	7.5	12.8	11.7	12.0	30.0
			Resident	2.16	12	9	7	2	2	11.7	7.3	13.6	11.7	12.0	30.0
			Nonresident	1.50	1	1	0	0	0	8.0	10.0	6.0	0.0	0.0	0.0
Willow Creek Reservoir	Cascade	4-179860-07	Total	2.14	4	0	1	2	0	11.6	6.5	0.0	15.0	20.0	0.0
			Resident	1.83	4	0	1	1	0	11.8	6.5	0.0	15.0	30.0	0.0
			Nonresident	4.00	0	0	0	1	0	10.0	0.0	0.0	0.0	10.0	0.0
Willow Creek Reservoir	Lewis & Clark	4-208500-05	Total	1.51	27	8	5	1	0	10.2	8.7	13.0	11.4	20.0	0.0
			Resident	1.51	27	8	5	1	0	10.2	8.7	13.0	11.4	20.0	0.0
			Nonresident	0.00	0	0	0	0	0	0.0	0.0	0.0	0.0	0.0	0.0
Wilson Creek	Beaverhead	3-018340-01	Total	1.00	1	0	0	0	0	4.0	4.0	0.0	0.0	0.0	0.0
			Resident	1.00	1	0	0	0	0	4.0	4.0	0.0	0.0	0.0	0.0
			Nonresident	0.00	0	0	0	0	0	0.0	0.0	0.0	0.0	0.0	0.0
Wise River	Beaverhead	3-027025-01	Total	1.64	19	3	3	3	0	5.0	2.5	5.3	15.7	9.7	0.0
			Resident	1.78	11	2	3	2	0	6.3	3.1	5.0	15.7	11.5	0.0
			Nonresident	1.40	8	1	0	1	0	2.6	1.8	6.0	0.0	6.0	0.0
Wishend Creek	Missoula	2-046000-10	Total	4.00	0	0	1	1	1	10.0	0.0	0.0	15.0	15.0	0.0
			Resident	4.00	0	0	1	1	1	10.0	0.0	0.0	15.0	15.0	0.0
			Nonresident	0.00	0	0	0	0	0	0.0	0.0	0.0	0.0	0.0	0.0
Wolf Creek	Lewis & Clark	4-178576-01	Total	1.00	1	0	0	0	0	0.0	0.0	0.0	0.0	0.0	0.0
			Resident	1.00	1	0	0	0	0	0.0	0.0	0.0	0.0	0.0	0.0
			Nonresident	0.00	0	0	0	0	0	0.0	0.0	0.0	0.0	0.0	0.0
Wood Creek	Lewis & Clark	4-206650-01	Total	1.00	2	0	0	0	0	4.5	4.5	0.0	0.0	0.0	0.0
			Resident	1.00	2	0	0	0	0	4.5	4.5	0.0	0.0	0.0	0.0
			Nonresident	0.00	0	0	0	0	0	0.0	0.0	0.0	0.0	0.0	0.0



Montana Fish, Wildlife and Parks
 Angler Crowding Ratings Sorted Alphabetically
 For The Summer Season
 May, 2001 Through September, 2001

Water Name	County	Water Code	Residency	Crowding Ratings					Avg Number of People Seen						
				Avg.	1's	2's	3's	4's	5's	Avg.	1's	2's	3's	4's	5's
Wood Lake	Lewis & Clark	4-208550-03	Total	1.75	6	3	3	0	0	7.4	5.3	5.7	13.3	0.0	0.0
			Resident	1.80	5	2	3	0	0	8.4	5.8	7.5	13.3	0.0	0.0
			Nonresident	1.50	1	1	0	0	0	2.5	3.0	2.0	0.0	0.0	0.0
Woodbine Lake	Stillwater	5-229802-03	Total	2.00	0	1	0	0	0	10.0	0.0	10.0	0.0	0.0	0.0
			Resident	2.00	0	1	0	0	0	10.0	0.0	10.0	0.0	0.0	0.0
			Nonresident	0.00	0	0	0	0	0	0.0	0.0	0.0	0.0	0.0	0.0
Woodland Park Pond	Flathead	1-079575-08	Total	3.00	0	0	1	0	0	5.0	0.0	0.0	5.0	0.0	0.0
			Resident	3.00	0	0	1	0	0	5.0	0.0	0.0	5.0	0.0	0.0
			Nonresident	0.00	0	0	0	0	0	0.0	0.0	0.0	0.0	0.0	0.0
Woods Lake	Flathead	1-079580-03	Total	1.33	2	1	0	0	0	0.7	1.0	0.0	0.0	0.0	0.0
			Resident	1.50	1	1	0	0	0	0.0	0.0	0.0	0.0	0.0	0.0
			Nonresident	1.00	1	0	0	0	0	2.0	2.0	0.0	0.0	0.0	0.0
Woods Ranch Pond	Lincoln	1-119997-20	Total	3.00	0	0	1	0	0	3.0	0.0	0.0	3.0	0.0	0.0
			Resident	3.00	0	0	1	0	0	3.0	0.0	0.0	3.0	0.0	0.0
			Nonresident	0.00	0	0	0	0	0	0.0	0.0	0.0	0.0	0.0	0.0
Wounded Buck Creek	Flathead	1-087920-01	Total	2.00	0	1	0	0	0	5.0	0.0	5.0	0.0	0.0	0.0
			Resident	2.00	0	1	0	0	0	5.0	0.0	5.0	0.0	0.0	0.0
			Nonresident	0.00	0	0	0	0	0	0.0	0.0	0.0	0.0	0.0	0.0
Wounded Man Lake	Sweet Grass	5-229828-03	Total	1.50	3	0	1	0	0	2.0	1.7	0.0	3.0	0.0	0.0
			Resident	1.50	3	0	1	0	0	2.0	1.7	0.0	3.0	0.0	0.0
			Nonresident	0.00	0	0	0	0	0	0.0	0.0	0.0	0.0	0.0	0.0
Wright Lake	Carbon	5-229830-03	Total	2.00	0	1	0	0	0	3.0	0.0	3.0	0.0	0.0	0.0
			Resident	0.00	0	0	0	0	0	0.0	0.0	0.0	0.0	0.0	0.0
			Nonresident	2.00	0	1	0	0	0	3.0	0.0	3.0	0.0	0.0	0.0
Wyman Creek	Beaverhead	3-027075-01	Total	4.00	0	0	0	1	0	25.0	0.0	0.0	0.0	25.0	0.0
			Resident	4.00	0	0	0	1	0	25.0	0.0	0.0	0.0	25.0	0.0
			Nonresident	0.00	0	0	0	0	0	0.0	0.0	0.0	0.0	0.0	0.0

Montana Fish, Wildlife and Parks
 Angler Crowding Ratings Sorted Alphabetically
 For The Summer Season
 May, 2001 Through September, 2001

Water Name	County	Water Code	Residency	Crowding Ratings					Avg Number of People Seen												
				Avg.	1's	2's	3's	4's	5's	Avg.	1's	2's	3's	4's	5's						
Wyman Creek	Lake	1-075120-01	Total	1.00	1	0	0	0	0	0	0	0	0	0	0	0	0	0	0	0	
			Resident	1.00	1	0	0	0	0	0	0	0	0	0	0	0	0	0	0	0	0
			Nonresident	0.00	0	0	0	0	0	0	0	0	0	0	0	0	0	0	0	0	0
Yaak River Sec 01	Lincoln	1-117740-01	Total	1.29	15	0	1	1	0	0	0	0	0	0	0	0	0	0	0	0	
			Resident	1.00	8	0	0	0	0	0	0	0	0	0	0	0	0	0	0	0	0
			Nonresident	1.56	7	0	1	1	0	0	0	0	0	0	0	0	0	0	0	0	0
Yaak River Sec 02	Lincoln	1-117760-01	Total	1.00	7	0	0	0	0	0	0	0	0	0	0	0	0	0	0	0	
			Resident	1.00	2	0	0	0	0	0	0	0	0	0	0	0	0	0	0	0	0
			Nonresident	1.00	5	0	0	0	0	0	0	0	0	0	0	0	0	0	0	0	0
Yellowstone River Dr	Park	3-228865-20	Total	1.75	6	0	1	0	1	0	0	0	0	0	0	0	0	0	0	0	
			Resident	1.00	1	0	0	0	0	0	0	0	0	0	0	0	0	0	0	0	0
			Nonresident	1.86	5	0	1	0	0	0	0	0	0	0	0	0	0	0	0	0	0
Yellowstone River Drainage	Powder River	7-210755-10	Total	1.00	1	0	0	0	0	0	0	0	0	0	0	0	0	0	0	0	
			Resident	0.00	0	0	0	0	0	0	0	0	0	0	0	0	0	0	0	0	0
			Nonresident	1.00	1	0	0	0	0	0	0	0	0	0	0	0	0	0	0	0	0
Yellowstone River Drainage	Carter	7-212410-30	Total	1.00	2	0	0	0	0	0	0	0	0	0	0	0	0	0	0	0	
			Resident	1.00	2	0	0	0	0	0	0	0	0	0	0	0	0	0	0	0	0
			Nonresident	0.00	0	0	0	0	0	0	0	0	0	0	0	0	0	0	0	0	0
Yellowstone River Drainage	Rosebud	7-217910-30	Total	1.00	1	0	0	0	0	0	0	0	0	0	0	0	0	0	0	0	
			Resident	1.00	1	0	0	0	0	0	0	0	0	0	0	0	0	0	0	0	0
			Nonresident	0.00	0	0	0	0	0	0	0	0	0	0	0	0	0	0	0	0	0
Yellowstone River Drainage	Park	3-224575-10	Total	1.00	1	0	0	0	0	0	0	0	0	0	0	0	0	0	0	0	
			Resident	0.00	0	0	0	0	0	0	0	0	0	0	0	0	0	0	0	0	0
			Nonresident	1.00	1	0	0	0	0	0	0	0	0	0	0	0	0	0	0	0	0
Yellowstone River Drainage	Stillwater	5-226100-10	Total	1.00	1	0	0	0	0	0	0	0	0	0	0	0	0	0	0	0	
			Resident	1.00	1	0	0	0	0	0	0	0	0	0	0	0	0	0	0	0	0
			Nonresident	0.00	0	0	0	0	0	0	0	0	0	0	0	0	0	0	0	0	0

Montana Fish, Wildlife and Parks
 Angler Crowding Ratings Sorted Alphabetically
 For The Summer Season
 May, 2001 Through September, 2001

Water Name	County	Water Code	Residency	Crowding Ratings					Avg Number of People Seen																			
				Avg.	1's	2's	3's	4's	5's	Avg.	1's	2's	3's	4's	5's													
Yellowstone River Drainage	Sweet Grass	5-226228-10	Total	2.00	0	1	0	0	0	0	0	0	0	0	0	0	0	0	0	0	0	0	0	0	0			
			Resident	0.00	0	0	0	0	0	0	0	0	0	0	0	0	0	0	0	0	0	0	0	0	0	0	0	
			Nonresident	2.00	0	1	0	0	0	0	0	0	0	0	0	0	0	0	0	0	0	0	0	0	0	0	0	0
Yellowstone River Drainage	Big Horn	5-227250-20	Total	1.00	2	0	0	0	0	0	0	0	0	0	0	0	0	0	0	0	0	0	0	0	0	0		
			Resident	1.00	2	0	0	0	0	0	0	0	0	0	0	0	0	0	0	0	0	0	0	0	0	0	0	
			Nonresident	0.00	0	0	0	0	0	0	0	0	0	0	0	0	0	0	0	0	0	0	0	0	0	0	0	0
Yellowstone River Drainage	Carbon	5-227428-20	Total	2.50	1	0	0	0	0	1	0	0	0	0	0	0	0	0	0	0	0	0	0	0	0	0	0	
			Resident	1.00	1	0	0	0	0	0	0	0	0	0	0	0	0	0	0	0	0	0	0	0	0	0	0	
			Nonresident	4.00	0	0	0	0	0	0	1	0	0	0	0	0	0	0	0	0	0	0	0	0	0	0	0	0
Yellowstone River Drainage	Gallatin	3-227962-20	Total	2.00	0	1	0	0	0	0	0	0	0	0	0	0	0	0	0	0	0	0	0	0	0	0	0	
			Resident	0.00	0	0	0	0	0	0	0	0	0	0	0	0	0	0	0	0	0	0	0	0	0	0	0	
			Nonresident	2.00	0	1	0	0	0	0	0	0	0	0	0	0	0	0	0	0	0	0	0	0	0	0	0	0
Yellowstone River Drainage	Meagher	3-228620-20	Total	1.00	1	0	0	0	0	0	0	0	0	0	0	0	0	0	0	0	0	0	0	0	0	0	0	
			Resident	1.00	1	0	0	0	0	0	0	0	0	0	0	0	0	0	0	0	0	0	0	0	0	0	0	
			Nonresident	0.00	0	0	0	0	0	0	0	0	0	0	0	0	0	0	0	0	0	0	0	0	0	0	0	0
Yellowstone River Drainage	Stillwater	5-229345-20	Total	1.00	4	0	0	0	0	0	0	0	0	0	0	0	0	0	0	0	0	0	0	0	0	0	0	
			Resident	1.00	3	0	0	0	0	0	0	0	0	0	0	0	0	0	0	0	0	0	0	0	0	0	0	
			Nonresident	1.00	1	0	0	0	0	0	0	0	0	0	0	0	0	0	0	0	0	0	0	0	0	0	0	0
Yellowstone River Drainage	Sweet Grass	5-229390-20	Total	1.00	3	0	0	0	0	0	0	0	0	0	0	0	0	0	0	0	0	0	0	0	0	0	0	
			Resident	1.00	1	0	0	0	0	0	0	0	0	0	0	0	0	0	0	0	0	0	0	0	0	0	0	
			Nonresident	1.00	2	0	0	0	0	0	0	0	0	0	0	0	0	0	0	0	0	0	0	0	0	0	0	0
Yellowstone River Sec 01	Richland/Dawson/ Prairie	7-211350-02	Total	1.97	51	13	11	5	9	5	9	5	9	5	9	5	9	5	9	5	9	5	9	5	9	5	9	
			Resident	1.91	46	12	7	4	8	4	8	4	8	4	8	4	8	4	8	4	8	4	8	4	8	4	8	4
			Nonresident	2.33	5	1	4	1	1	1	1	1	1	1	1	1	1	1	1	1	1	1	1	1	1	1	1	1
Yellowstone River Sec 02	Prairie/Custer/R bud/Trea	7-211400-02	Total	1.45	54	16	10	0	0	0	0	0	0	0	0	0	0	0	0	0	0	0	0	0	0	0	0	
			Resident	1.44	50	11	10	0	0	0	0	0	0	0	0	0	0	0	0	0	0	0	0	0	0	0	0	0
			Nonresident	1.56	4	5	0	0	0	0	0	0	0	0	0	0	0	0	0	0	0	0	0	0	0	0	0	0

Montana Fish, Wildlife and Parks
 Angler Crowding Ratings Sorted Alphabetically
 For The Summer Season
 May, 2001 Through September, 2001

Water Name	County	Water Code	Residency	Crowding Ratings					Avg Number of People Seen						
				Avg.	1's	2's	3's	4's	5's	Avg.	1's	2's	3's	4's	5's
Yellowstone River Sec 03	Yellowstone	5-227001-02	Total	1.62	38	10	10	1	1	4.3	2.5	7.9	7.8	5.0	0.0
			Resident	1.52	35	8	8	1	0	3.8	2.5	6.1	7.3	5.0	0.0
			Nonresident	2.25	3	2	2	0	1	7.1	2.3	15.0	10.0	0.0	0.0
Yellowstone River Sec 04	Ystone/Carbon/Stillwater	5-227014-01	Total	5.00	0	0	0	0	1	50.0	0.0	0.0	0.0	0.0	50.0
			Resident	0.00	0	0	0	0	0	0.0	0.0	0.0	0.0	0.0	0.0
			Nonresident	5.00	0	0	0	0	1	50.0	0.0	0.0	0.0	0.0	50.0
Yellowstone River Sec 04	Yellowstone/Stillwater	5-227015-01	Total	1.53	51	7	9	0	3	5.7	4.3	4.7	15.8	0.0	1.7
			Resident	1.52	46	6	7	0	3	5.3	4.3	4.8	13.9	0.0	1.7
			Nonresident	1.63	5	1	2	0	0	8.4	3.6	4.0	22.5	0.0	0.0
Yellowstone River Sec 05	Stillwater	5-227028-01	Total	1.66	48	14	9	2	3	5.5	4.0	5.1	8.1	20.0	14.0
			Resident	1.70	38	14	8	1	3	5.5	3.6	5.1	9.1	25.0	14.0
			Nonresident	1.42	10	0	1	1	0	5.7	5.3	0.0	0.0	15.0	0.0
Yellowstone River Sec 06	Stillwater/Sweet Grass	5-227042-01	Total	1.00	2	0	0	0	0	1.5	1.5	0.0	0.0	0.0	0.0
			Resident	0.00	0	0	0	0	0	0.0	0.0	0.0	0.0	0.0	0.0
			Nonresident	1.00	2	0	0	0	0	1.5	1.5	0.0	0.0	0.0	0.0
Yellowstone River Sec 06	Stillwater/Sweet Grass	5-227043-01	Total	1.72	66	33	10	7	3	6.4	4.7	8.1	11.0	6.1	10.0
			Resident	1.82	47	25	8	7	3	6.5	5.4	6.6	10.9	6.1	10.0
			Nonresident	1.41	19	8	2	0	0	6.3	3.0	12.8	11.5	0.0	0.0
Yellowstone River Sec 07a	Sweet Grass/Park	5-227057-01	Total	1.75	31	12	8	3	1	5.9	3.5	9.2	7.1	13.3	10.0
			Resident	2.06	15	8	8	3	1	6.0	2.5	8.1	7.1	13.3	10.0
			Nonresident	1.20	16	4	0	0	0	5.8	4.5	11.3	0.0	0.0	0.0
Yellowstone River Sec 07b	Park	3-227058-01	Total	1.95	30	19	10	4	3	8.1	4.0	7.4	14.9	11.8	24.7
			Resident	1.98	23	13	8	4	2	7.5	3.9	5.3	15.1	11.8	25.0
			Nonresident	1.88	7	6	2	0	1	9.7	4.4	12.0	14.0	0.0	24.0
Yellowstone River Sec 08	Park	3-227071-01	Total	2.28	71	62	57	27	8	13.0	4.9	11.0	18.4	21.2	35.0
			Resident	2.48	38	30	36	21	8	14.0	4.5	9.9	17.8	22.5	35.0
			Nonresident	2.00	33	32	21	6	0	11.6	5.5	12.0	19.3	16.5	0.0



Montana Fish, Wildlife and Parks
 Angler Crowding Ratings Sorted Alphabetically
 For The Summer Season
 May, 2001 Through September, 2001

Water Name	County	Water Code	Residency	Crowding Ratings					Avg Number of People Seen						
				Avg.	1's	2's	3's	4's	5's	Avg.	1's	2's	3's	4's	5's
Yellowstone River Sec 09	Park	3-227072-01	Total	2.17	67	56	42	21	5	12.7	5.8	13.5	12.4	25.6	44.0
			Resident	2.38	27	29	25	12	5	12.4	5.0	9.6	11.5	24.5	44.0
			Nonresident	1.95	40	27	17	9	0	13.0	6.3	17.8	13.8	27.0	0.0
Yellowstone River Sec 10	Park	3-227084-01	Total	2.18	47	19	18	9	10	13.9	5.6	16.0	15.1	22.3	39.0
			Resident	2.23	19	12	9	3	5	14.0	3.9	14.7	9.6	12.0	60.0
			Nonresident	2.15	28	7	9	6	5	13.8	6.8	18.3	20.6	27.5	18.0
Yellowtail Afterbay	Big Horn	5-229834-05	Total	1.95	5	11	2	1	0	27.9	15.2	26.9	29.5	100.0	0.0
			Resident	1.92	3	7	2	0	0	29.3	22.0	32.3	29.5	0.0	0.0
			Nonresident	2.00	2	4	0	1	0	25.7	5.0	17.5	0.0	100.0	0.0
Yogo Creek	Judith Basin	4-164260-01	Total	1.00	1	0	0	0	0	2.0	2.0	0.0	0.0	0.0	0.0
			Resident	0.00	0	0	0	0	0	0.0	0.0	0.0	0.0	0.0	0.0
			Nonresident	1.00	1	0	0	0	0	2.0	2.0	0.0	0.0	0.0	0.0
York Gulch	Lewis & Clark	4-178688-10	Total	1.00	1	0	0	0	0	10.0	10.0	0.0	0.0	0.0	0.0
			Resident	1.00	1	0	0	0	0	10.0	10.0	0.0	0.0	0.0	0.0
			Nonresident	0.00	0	0	0	0	0	0.0	0.0	0.0	0.0	0.0	0.0
Youngs Creek	Powell	1-087960-01	Total	1.00	2	0	0	0	0	1.5	1.5	0.0	0.0	0.0	0.0
			Resident	1.00	2	0	0	0	0	1.5	1.5	0.0	0.0	0.0	0.0
			Nonresident	0.00	0	0	0	0	0	0.0	0.0	0.0	0.0	0.0	0.0



Winter Ratings
March 2001 - April 2001
and
October 2001 - February 2002

Montana Fish, Wildlife and Parks
 Angler Crowding Ratings Sorted Alphabetically

For The Winter Season

March, 2001 Through April, 2001; October, 2001 Through February, 2002

Water Name	County	Water Code	Residency	Crowding Ratings					Avg Number of People Seen						
				Avg.	1's	2's	3's	4's	5's	Avg.	1's	2's	3's	4's	5's
Ackley Lake	Judith Basin	4-164300-05	Total	2.09	4	3	3	1	0	15.9	14.5	8.7	20.3	30.0	0.0
			Resident	2.09	4	3	3	1	0	15.9	14.5	8.7	20.3	30.0	0.0
			Nonresident	0.00	0	0	0	0	0	0.0	0.0	0.0	0.0	0.0	0.0
Alvord Lake	Lincoln	1-117840-03	Total	1.00	1	0	0	0	0	2.0	2.0	0.0	0.0	0.0	0.0
			Resident	1.00	1	0	0	0	0	2.0	2.0	0.0	0.0	0.0	0.0
			Nonresident	0.00	0	0	0	0	0	0.0	0.0	0.0	0.0	0.0	0.0
Arapooish Pond	Big Horn	5-227169-07	Total	1.00	1	0	0	0	0	0.0	0.0	0.0	0.0	0.0	0.0
			Resident	1.00	1	0	0	0	0	0.0	0.0	0.0	0.0	0.0	0.0
			Nonresident	0.00	0	0	0	0	0	0.0	0.0	0.0	0.0	0.0	0.0
Armstrong Spring Creek Park		3-220140-01	Total	1.50	4	1	1	0	0	3.7	3.5	5.0	3.0	0.0	0.0
			Resident	1.50	4	1	1	0	0	3.7	3.5	5.0	3.0	0.0	0.0
			Nonresident	0.00	0	0	0	0	0	0.0	0.0	0.0	0.0	0.0	0.0
Ashley Lake	Flathead	1-075220-03	Total	1.67	5	0	0	0	1	14.3	7.2	0.0	0.0	0.0	50.0
			Resident	1.67	5	0	0	0	1	14.3	7.2	0.0	0.0	0.0	50.0
			Nonresident	0.00	0	0	0	0	0	0.0	0.0	0.0	0.0	0.0	0.0
Bair Reservoir	Meagher	4-187750-05	Total	1.00	2	0	0	0	0	0.5	0.5	0.0	0.0	0.0	0.0
			Resident	1.00	2	0	0	0	0	0.5	0.5	0.0	0.0	0.0	0.0
			Nonresident	0.00	0	0	0	0	0	0.0	0.0	0.0	0.0	0.0	0.0
Baker Lake	Fallon	7-211778-20	Total	1.00	1	0	0	0	0	2.0	2.0	0.0	0.0	0.0	0.0
			Resident	1.00	1	0	0	0	0	2.0	2.0	0.0	0.0	0.0	0.0
			Nonresident	0.00	0	0	0	0	0	0.0	0.0	0.0	0.0	0.0	0.0
Barker Lake, Lower	Deer Lodge	2-068512-03	Total	1.00	1	0	0	0	0	3.0	3.0	0.0	0.0	0.0	0.0
			Resident	1.00	1	0	0	0	0	3.0	3.0	0.0	0.0	0.0	0.0
			Nonresident	0.00	0	0	0	0	0	0.0	0.0	0.0	0.0	0.0	0.0
Bean Lake	Lewis & Clark	4-178720-05	Total	1.00	2	0	0	0	0	3.0	3.0	0.0	0.0	0.0	0.0
			Resident	1.00	2	0	0	0	0	3.0	3.0	0.0	0.0	0.0	0.0
			Nonresident	0.00	0	0	0	0	0	0.0	0.0	0.0	0.0	0.0	0.0



Montana Fish, Wildlife and Parks
 Angler Crowding Ratings Sorted Alphabetically

For The Winter Season

March, 2001 Through April, 2001; October, 2001 Through February, 2002

Water Name	County	Water Code	Residency	Crowding Ratings					Avg Number of People Seen						
				Avg.	1's	2's	3's	4's	5's	Avg.	1's	2's	3's	4's	5's
Bearpaw Lake	Hill	6-154560-05	Total	1.86	3	2	2	0	0	10.0	5.7	16.5	10.0	0.0	0.0
			Resident	1.67	3	2	1	0	0	10.0	5.7	16.5	10.0	0.0	0.0
			Nonresident	3.00	0	0	1	0	0	10.0	0.0	0.0	10.0	0.0	0.0
Beaver Creek Reservoir	Hill	6-154570-03	Total	2.38	2	3	2	0	1	15.0	9.0	20.0	15.0	0.0	12.0
			Resident	2.43	2	2	2	0	1	15.7	9.0	25.0	15.0	0.0	12.0
			Nonresident	2.00	0	1	0	0	0	10.0	0.0	10.0	0.0	0.0	0.0
Beaver Creek Sec 01	Hill	6-150280-01	Total	3.00	0	0	1	0	0	20.0	0.0	0.0	20.0	0.0	0.0
			Resident	3.00	0	0	1	0	0	20.0	0.0	0.0	20.0	0.0	0.0
			Nonresident	0.00	0	0	0	0	0	0.0	0.0	0.0	0.0	0.0	0.0
Beaver Lake	Missoula	1-075295-20	Total	2.00	1	1	1	0	0	11.3	4.0	10.0	20.0	0.0	0.0
			Resident	2.00	1	1	1	0	0	11.3	4.0	10.0	20.0	0.0	0.0
			Nonresident	0.00	0	0	0	0	0	0.0	0.0	0.0	0.0	0.0	0.0
Beaver Lake	Flathead	1-075300-03	Total	2.50	1	0	0	1	0	5.0	5.0	0.0	0.0	5.0	0.0
			Resident	2.50	1	0	0	1	0	5.0	5.0	0.0	0.0	5.0	0.0
			Nonresident	0.00	0	0	0	0	0	0.0	0.0	0.0	0.0	0.0	0.0
Beaverhead River	Beaverhead/Madis on	3-010500-01	Total	2.56	4	1	1	1	2	5.9	0.3	12.0	4.0	21.0	7.5
			Resident	2.56	4	1	1	1	2	5.9	0.3	12.0	4.0	21.0	7.5
			Nonresident	0.00	0	0	0	0	0	0.0	0.0	0.0	0.0	0.0	0.0
Beavertail Hill Pond	Missoula	2-067350-07	Total	1.00	1	0	0	0	0	6.0	6.0	0.0	0.0	0.0	0.0
			Resident	1.00	1	0	0	0	0	6.0	6.0	0.0	0.0	0.0	0.0
			Nonresident	0.00	0	0	0	0	0	0.0	0.0	0.0	0.0	0.0	0.0
Belt Creek	Cascade	4-170544-01	Total	1.20	4	1	0	0	0	4.2	1.5	15.0	0.0	0.0	0.0
			Resident	1.20	4	1	0	0	0	4.2	1.5	15.0	0.0	0.0	0.0
			Nonresident	0.00	0	0	0	0	0	0.0	0.0	0.0	0.0	0.0	0.0
Betts Lake	Lincoln	1-117900-20	Total	1.00	1	0	0	0	0	0.0	0.0	0.0	0.0	0.0	0.0
			Resident	1.00	1	0	0	0	0	0.0	0.0	0.0	0.0	0.0	0.0
			Nonresident	0.00	0	0	0	0	0	0.0	0.0	0.0	0.0	0.0	0.0



Montana Fish, Wildlife and Parks
 Angler Crowding Ratings Sorted Alphabetically

For The Winter Season

March, 2001 Through April, 2001; October, 2001 Through February, 2002

Water Name	County	Water Code	Residency	Crowding Ratings					Avg Number of People Seen						
				Avg.	1's	2's	3's	4's	5's	Avg.	1's	2's	3's	4's	5's
Big Casino Creek Reservoir	Fergus	4-164628-07	Total	5.00	0	0	0	0	1	10.0	0.0	0.0	0.0	0.0	10.0
			Resident	5.00	0	0	0	0	1	10.0	0.0	0.0	0.0	0.0	10.0
			Nonresident	0.00	0	0	0	0	0	0.0	0.0	0.0	0.0	0.0	0.0
Big Elk Creek	Wheatland	5-180360-01	Total	1.00	1	0	0	0	0	0.0	0.0	0.0	0.0	0.0	0.0
			Resident	1.00	1	0	0	0	0	0.0	0.0	0.0	0.0	0.0	0.0
			Nonresident	0.00	0	0	0	0	0	0.0	0.0	0.0	0.0	0.0	0.0
Big Hole River Sec 01	Beaverhead/Madison/S Bow	3-020425-01	Total	1.76	9	5	2	0	1	4.2	1.0	7.8	7.0	0.0	10.0
			Resident	1.80	8	4	2	0	1	4.1	1.0	7.3	7.0	0.0	10.0
			Nonresident	1.50	1	1	0	0	0	5.5	1.0	10.0	0.0	0.0	0.0
Big Hole River Sec 02	Beaverhead/Madison/S Bow	3-020450-01	Total	3.00	1	1	1	1	1	14.0	10.0	10.0	15.0	20.0	15.0
			Resident	3.00	1	1	1	1	1	14.0	10.0	10.0	15.0	20.0	15.0
			Nonresident	0.00	0	0	0	0	0	0.0	0.0	0.0	0.0	0.0	0.0
Big Hole River Sec 03	Beaverhead	3-020475-01	Total	1.80	4	0	0	0	1	6.4	0.5	0.0	0.0	0.0	30.0
			Resident	1.80	4	0	0	0	1	6.4	0.5	0.0	0.0	0.0	30.0
			Nonresident	0.00	0	0	0	0	0	0.0	0.0	0.0	0.0	0.0	0.0
Big Lake Creek	Beaverhead	3-020500-01	Total	2.00	0	1	0	0	0	20.0	0.0	20.0	0.0	0.0	0.0
			Resident	0.00	0	0	0	0	0	0.0	0.0	0.0	0.0	0.0	0.0
			Nonresident	2.00	0	1	0	0	0	20.0	0.0	20.0	0.0	0.0	0.0
Big Muddy Creek	Roosevelt/Sheridan	6-160280-02	Total	1.00	1	0	0	0	0	1.0	1.0	0.0	0.0	0.0	0.0
			Resident	1.00	1	0	0	0	0	1.0	1.0	0.0	0.0	0.0	0.0
			Nonresident	0.00	0	0	0	0	0	0.0	0.0	0.0	0.0	0.0	0.0
Big Sheep Creek	Beaverhead	3-016740-01	Total	1.00	1	0	0	0	0	2.0	2.0	0.0	0.0	0.0	0.0
			Resident	1.00	1	0	0	0	0	2.0	2.0	0.0	0.0	0.0	0.0
			Nonresident	0.00	0	0	0	0	0	0.0	0.0	0.0	0.0	0.0	0.0
Big Sky Pond	Madison	3-136950-07	Total	1.00	2	0	0	0	0	6.5	6.5	0.0	0.0	0.0	0.0
			Resident	1.00	2	0	0	0	0	6.5	6.5	0.0	0.0	0.0	0.0
			Nonresident	0.00	0	0	0	0	0	0.0	0.0	0.0	0.0	0.0	0.0



Montana Fish, Wildlife and Parks
 Angler Crowding Ratings Sorted Alphabetically
 For The Winter Season

March, 2001 Through April, 2001; October, 2001 Through February, 2002

Water Name	County	Water Code	Residency	Crowding Ratings					Avg Number of People Seen						
				Avg.	1's	2's	3's	4's	5's	Avg.	1's	2's	3's	4's	5's
Big Spring Creek Sec 01	Fergus	4-160301-01	Total	1.00	1	0	0	0	0	0.0	0.0	0.0	0.0	0.0	0.0
			Resident	1.00	1	0	0	0	0	0.0	0.0	0.0	0.0	0.0	0.0
			Nonresident	0.00	0	0	0	0	0	0.0	0.0	0.0	0.0	0.0	0.0
Big Spring Creek Sec 02	Fergus	4-160310-01	Total	1.50	8	5	1	0	0	3.2	1.9	3.0	15.0	0.0	0.0
			Resident	1.46	8	4	1	0	0	3.3	1.9	3.3	15.0	0.0	0.0
			Nonresident	2.00	0	1	0	0	0	2.0	0.0	2.0	0.0	0.0	0.0
Bighorn Lake	Big Horn	5-229835-05	Total	1.83	12	6	3	1	1	12.0	11.3	10.7	15.3	10.0	20.0
			Resident	1.84	11	3	3	1	1	12.8	12.0	12.0	15.3	10.0	20.0
			Nonresident	1.75	1	3	0	0	0	7.8	3.0	9.3	0.0	0.0	0.0
Bighorn River Sec 01	Big Horn	5-220490-01	Total	2.22	4	2	1	1	1	2.6	0.0	0.5	0.0	2.0	20.0
			Resident	2.22	4	2	1	1	1	2.6	0.0	0.5	0.0	2.0	20.0
			Nonresident	0.00	0	0	0	0	0	0.0	0.0	0.0	0.0	0.0	0.0
Bighorn River Sec 02	Big Horn	5-220495-01	Total	2.62	7	5	2	3	4	13.9	6.1	16.4	15.0	28.3	13.0
			Resident	2.50	6	5	2	2	3	12.3	3.8	16.4	15.0	27.5	10.7
			Nonresident	3.33	1	0	0	1	1	23.3	20.0	0.0	0.0	30.0	20.0
Bighorn River Sec 03	Big Horn	5-220496-01	Total	3.33	11	10	32	14	24	36.8	21.1	16.8	33.1	52.9	47.9
			Resident	3.49	8	6	22	10	23	34.8	23.1	13.0	26.4	50.5	45.7
			Nonresident	2.82	3	4	10	4	1	43.3	15.7	22.5	48.0	58.8	100.0
Bitterroot River Sec 01	Missoula/Ravalli	2-030475-01	Total	2.20	30	11	15	10	3	5.3	2.6	6.2	7.2	10.1	3.3
			Resident	2.12	27	10	10	9	2	5.2	2.6	5.8	6.7	10.6	5.0
			Nonresident	2.64	3	1	5	1	1	6.0	3.0	10.0	8.2	6.0	0.0
Bitterroot River Sec 02	Ravalli	2-030500-01	Total	2.50	28	11	20	10	9	8.8	2.4	6.9	9.9	15.6	20.7
			Resident	2.47	21	10	14	7	7	7.7	2.0	6.6	7.3	11.6	23.7
			Nonresident	2.58	7	1	6	3	2	11.9	3.4	10.0	16.2	25.0	10.0
Blackfoot Lake	Flathead	1-088180-03	Total	1.00	1	0	0	0	0	0.0	0.0	0.0	0.0	0.0	0.0
			Resident	1.00	1	0	0	0	0	0.0	0.0	0.0	0.0	0.0	0.0
			Nonresident	0.00	0	0	0	0	0	0.0	0.0	0.0	0.0	0.0	0.0



Montana Fish, Wildlife and Parks
 Angler Crowding Ratings Sorted Alphabetically

For The Winter Season

March, 2001 Through April, 2001; October, 2001 Through February, 2002

Water Name	County	Water Code	Residency	Crowding Ratings					Avg Number of People Seen												
				Avg.	1's	2's	3's	4's	5's	Avg.	1's	2's	3's	4's	5's						
Blackfoot River Drainage	Powell	2-047150-20	Total	1.00	1	0	0	0	0	0	0	0	0	4.0	4.0	0.0	0.0	0.0	0.0		
			Resident	1.00	1	0	0	0	0	0	0	0	0	0	0	4.0	4.0	0.0	0.0	0.0	0.0
			Nonresident	0.00	0	0	0	0	0	0	0	0	0	0	0	0.0	0.0	0.0	0.0	0.0	0.0
Blackfoot River Sec 01	Missoula	2-040600-01	Total	2.54	6	1	1	1	3	2	2	2	2	2.8	1.2	5.0	12.0	2.7	2.0	2.0	
			Resident	3.00	3	1	1	1	3	2	2	2	2	3.1	0.7	5.0	12.0	2.7	2.0	2.0	
			Nonresident	1.00	3	0	0	0	0	0	0	0	0	1.7	1.7	0.0	0.0	0.0	0.0	0.0	
Blackfoot River Sec 02	Missoula/Powell	2-040630-01	Total	1.38	7	0	0	0	1	0	0	0	5.0	5.3	0.0	0.0	0.0	3.0	0.0	0.0	
			Resident	1.43	6	0	0	0	1	0	0	0	5.0	5.3	0.0	0.0	0.0	3.0	0.0	0.0	
			Nonresident	1.00	1	0	0	0	0	0	0	0	5.0	5.0	0.0	0.0	0.0	0.0	0.0	0.0	
Blackfoot River Sec 03	Powell	2-040645-01	Total	1.00	5	0	0	0	0	0	0	0	2.4	2.4	0.0	0.0	0.0	0.0	0.0	0.0	
			Resident	1.00	5	0	0	0	0	0	0	0	2.4	2.4	0.0	0.0	0.0	0.0	0.0	0.0	
			Nonresident	0.00	0	0	0	0	0	0	0	0	0.0	0.0	0.0	0.0	0.0	0.0	0.0	0.0	
Blackfoot River Sec 04	Powell/Lewis & Clark	2-040660-01	Total	1.75	2	1	1	1	0	0	0	1.0	0.0	2.0	2.0	0.0	0.0	0.0	0.0		
			Resident	1.75	2	1	1	1	0	0	0	1.0	0.0	2.0	2.0	0.0	0.0	0.0	0.0		
			Nonresident	0.00	0	0	0	0	0	0	0	0.0	0.0	0.0	0.0	0.0	0.0	0.0	0.0		
Blacktail Deer Creek	Beaverhead	3-010720-01	Total	2.00	1	0	1	0	0	0	0	1.5	0.0	0.0	3.0	0.0	0.0	0.0	0.0		
			Resident	2.00	1	0	1	0	0	0	0	1.5	0.0	0.0	3.0	0.0	0.0	0.0	0.0		
			Nonresident	0.00	0	0	0	0	0	0	0	0.0	0.0	0.0	0.0	0.0	0.0	0.0	0.0		
Blanchard Lake	Flathead	1-075400-04	Total	2.00	0	1	0	0	0	0	7.0	0.0	7.0	0.0	0.0	0.0	0.0	0.0	0.0		
			Resident	2.00	0	1	0	0	0	0	7.0	0.0	7.0	0.0	0.0	0.0	0.0	0.0	0.0		
			Nonresident	0.00	0	0	0	0	0	0	0.0	0.0	0.0	0.0	0.0	0.0	0.0	0.0	0.0		
Blue Lake	Flathead	1-075420-03	Total	1.00	2	0	0	0	0	0	0.5	0.5	0.0	0.0	0.0	0.0	0.0	0.0	0.0		
			Resident	1.00	2	0	0	0	0	0	0.5	0.5	0.0	0.0	0.0	0.0	0.0	0.0	0.0		
			Nonresident	0.00	0	0	0	0	0	0	0.0	0.0	0.0	0.0	0.0	0.0	0.0	0.0	0.0		
Bluewater Creek	Carbon	5-220714-01	Total	1.00	1	0	0	0	0	0	0.0	0.0	0.0	0.0	0.0	0.0	0.0	0.0	0.0		
			Resident	1.00	1	0	0	0	0	0	0.0	0.0	0.0	0.0	0.0	0.0	0.0	0.0	0.0		
			Nonresident	0.00	0	0	0	0	0	0	0.0	0.0	0.0	0.0	0.0	0.0	0.0	0.0	0.0		



Montana Fish, Wildlife and Parks
 Angler Crowding Ratings Sorted Alphabetically

For The Winter Season

March, 2001 Through April, 2001; October, 2001 Through February, 2002

Water Name	County	Water Code	Residency	Crowding Ratings					Avg Number of People Seen						
				Avg.	1's	2's	3's	4's	5's	Avg.	1's	2's	3's	4's	5's
Bohn Lake	Powell	2-067410-03	Total	1.00	1	0	0	0	0	0.0	0.0	0.0	0.0	0.0	0.0
			Resident	1.00	1	0	0	0	0	0.0	0.0	0.0	0.0	0.0	0.0
			Nonresident	0.00	0	0	0	0	0	0.0	0.0	0.0	0.0	0.0	0.0
Boot Jack Lake	Flathead	1-075480-03	Total	5.00	0	0	0	0	1	10.0	0.0	0.0	0.0	0.0	10.0
			Resident	5.00	0	0	0	0	1	10.0	0.0	0.0	0.0	0.0	10.0
			Nonresident	0.00	0	0	0	0	0	0.0	0.0	0.0	0.0	0.0	0.0
Boot Jack Lake	Lincoln	1-117980-03	Total	1.00	2	0	0	0	0	2.0	2.0	0.0	0.0	0.0	0.0
			Resident	1.00	2	0	0	0	0	2.0	2.0	0.0	0.0	0.0	0.0
			Nonresident	0.00	0	0	0	0	0	0.0	0.0	0.0	0.0	0.0	0.0
Boulder Creek	Granite	2-060646-01	Total	1.00	1	0	0	0	0	0.0	0.0	0.0	0.0	0.0	0.0
			Resident	1.00	1	0	0	0	0	0.0	0.0	0.0	0.0	0.0	0.0
			Nonresident	0.00	0	0	0	0	0	0.0	0.0	0.0	0.0	0.0	0.0
Boulder River	Jefferson	3-100840-01	Total	1.00	1	0	0	0	0	0.0	0.0	0.0	0.0	0.0	0.0
			Resident	1.00	1	0	0	0	0	0.0	0.0	0.0	0.0	0.0	0.0
			Nonresident	0.00	0	0	0	0	0	0.0	0.0	0.0	0.0	0.0	0.0
Boulder River Sec 01	Sweet Grass	5-220742-01	Total	1.50	4	1	1	0	0	1.2	0.3	5.0	1.0	0.0	0.0
			Resident	1.50	4	1	1	0	0	1.2	0.3	5.0	1.0	0.0	0.0
			Nonresident	0.00	0	0	0	0	0	0.0	0.0	0.0	0.0	0.0	0.0
Boulder River Sec 02	Sweet Grass	5-220756-01	Total	1.00	1	0	0	0	0	2.0	2.0	0.0	0.0	0.0	0.0
			Resident	0.00	0	0	0	0	0	0.0	0.0	0.0	0.0	0.0	0.0
			Nonresident	1.00	1	0	0	0	0	2.0	2.0	0.0	0.0	0.0	0.0
Boulware Reservoir	Custer	7-211945-03	Total	1.00	1	0	0	0	0	2.0	2.0	0.0	0.0	0.0	0.0
			Resident	1.00	1	0	0	0	0	2.0	2.0	0.0	0.0	0.0	0.0
			Nonresident	0.00	0	0	0	0	0	0.0	0.0	0.0	0.0	0.0	0.0
Box Elder Creek Reservoir	Sheridan	6-164495-05	Total	1.75	2	1	1	0	0	4.5	1.0	12.0	4.0	0.0	0.0
			Resident	2.00	1	1	1	0	0	5.3	0.0	12.0	4.0	0.0	0.0
			Nonresident	1.00	1	0	0	0	0	2.0	2.0	0.0	0.0	0.0	0.0



Montana Fish, Wildlife and Parks
 Angler Crowding Ratings Sorted Alphabetically

For The Winter Season

March, 2001 Through April, 2001; October, 2001 Through February, 2002

Water Name	County	Water Code	Residency	Crowding Ratings					Avg Number of People Seen						
				Avg.	1's	2's	3's	4's	5's	Avg.	1's	2's	3's	4's	5's
Boyle Lake	Flathead	1-075500-03	Total	1.00	1	0	0	0	0	0.0	0.0	0.0	0.0	0.0	0.0
			Resident	1.00	1	0	0	0	0	0.0	0.0	0.0	0.0	0.0	0.0
			Nonresident	0.00	0	0	0	0	0	0.0	0.0	0.0	0.0	0.0	0.0
Browns Lake	Powell	2-046210-03	Total	2.33	6	1	2	1	2	20.6	11.3	15.0	12.5	20.0	59.5
			Resident	2.33	6	1	2	1	2	20.6	11.3	15.0	12.5	20.0	59.5
			Nonresident	0.00	0	0	0	0	0	0.0	0.0	0.0	0.0	0.0	0.0
Bull Lake	Lincoln	1-075540-03	Total	1.67	1	2	0	0	0	8.0	4.0	10.0	0.0	0.0	0.0
			Resident	1.67	1	2	0	0	0	8.0	4.0	10.0	0.0	0.0	0.0
			Nonresident	0.00	0	0	0	0	0	0.0	0.0	0.0	0.0	0.0	0.0
Bull Lake	Lincoln	1-118040-03	Total	1.00	1	0	0	0	0	1.0	1.0	0.0	0.0	0.0	0.0
			Resident	1.00	1	0	0	0	0	1.0	1.0	0.0	0.0	0.0	0.0
			Nonresident	0.00	0	0	0	0	0	0.0	0.0	0.0	0.0	0.0	0.0
Bull River	Sanders	1-050864-01	Total	1.00	1	0	0	0	0	1.0	1.0	0.0	0.0	0.0	0.0
			Resident	1.00	1	0	0	0	0	1.0	1.0	0.0	0.0	0.0	0.0
			Nonresident	0.00	0	0	0	0	0	0.0	0.0	0.0	0.0	0.0	0.0
Butler Gulch	Beaverhead	3-020925-01	Total	3.00	0	0	1	0	0	50.0	0.0	0.0	50.0	0.0	0.0
			Resident	3.00	0	0	1	0	0	50.0	0.0	0.0	50.0	0.0	0.0
			Nonresident	0.00	0	0	0	0	0	0.0	0.0	0.0	0.0	0.0	0.0
Cabinet Gorge Reservoir	Sanders	1-058512-05	Total	1.00	2	0	0	0	0	0.5	0.5	0.0	0.0	0.0	0.0
			Resident	1.00	2	0	0	0	0	0.5	0.5	0.0	0.0	0.0	0.0
			Nonresident	0.00	0	0	0	0	0	0.0	0.0	0.0	0.0	0.0	0.0
Canyon Ferry Reservoir	Lewis & Clark/Broadwater	3-178832-05	Total	2.23	43	37	18	11	10	45.4	29.4	48.3	27.1	44.8	137.5
			Resident	2.22	43	36	17	11	10	45.8	29.4	49.5	26.4	44.8	137.5
			Nonresident	2.50	0	1	1	0	0	22.5	0.0	5.0	40.0	0.0	0.0
Carter Pond	Fergus	4-164621-08	Total	1.00	1	0	0	0	0	0.0	0.0	0.0	0.0	0.0	0.0
			Resident	1.00	1	0	0	0	0	0.0	0.0	0.0	0.0	0.0	0.0
			Nonresident	0.00	0	0	0	0	0	0.0	0.0	0.0	0.0	0.0	0.0




Montana Fish, Wildlife and Parks
 Angler Crowding Ratings Sorted Alphabetically

For The Winter Season

March, 2001 Through April, 2001; October, 2001 Through February, 2002

Water Name	County	Water Code	Residency	Crowding Ratings					Avg Number of People Seen						
				Avg.	1's	2's	3's	4's	5's	Avg.	1's	2's	3's	4's	5's
Caruthers Lake	Powell	2-067524-20	Total	1.00	1	0	0	0	0	0.0	0.0	0.0	0.0	0.0	0.0
			Resident	1.00	1	0	0	0	0	0.0	0.0	0.0	0.0	0.0	0.0
			Nonresident	0.00	0	0	0	0	0	0.0	0.0	0.0	0.0	0.0	0.0
Castle Rock Lake	Rosebud	7-212527-08	Total	1.57	5	1	0	1	0	3.4	3.8	5.0	0.0	0.0	0.0
			Resident	1.57	5	1	0	1	0	3.4	3.8	5.0	0.0	0.0	0.0
			Nonresident	0.00	0	0	0	0	0	0.0	0.0	0.0	0.0	0.0	0.0
Cataract Creek Reservoir	Madison	3-108460-20	Total	1.00	1	0	0	0	0	0.0	0.0	0.0	0.0	0.0	
			Resident	1.00	1	0	0	0	0	0.0	0.0	0.0	0.0	0.0	
			Nonresident	0.00	0	0	0	0	0	0.0	0.0	0.0	0.0	0.0	
Cedar Creek	Dawson	7-210116-02	Total	1.00	1	0	0	0	0	1.0	1.0	0.0	0.0	0.0	
			Resident	1.00	1	0	0	0	0	1.0	1.0	0.0	0.0	0.0	
			Nonresident	0.00	0	0	0	0	0	0.0	0.0	0.0	0.0	0.0	
Chiquita Lake	Madison	3-097714-03	Total	1.00	1	0	0	0	0	6.0	6.0	0.0	0.0	0.0	
			Resident	1.00	1	0	0	0	0	6.0	6.0	0.0	0.0	0.0	
			Nonresident	0.00	0	0	0	0	0	0.0	0.0	0.0	0.0	0.0	
Church Slough	Flathead	1-075710-04	Total	1.00	1	0	0	0	0	4.0	4.0	0.0	0.0	0.0	
			Resident	1.00	1	0	0	0	0	4.0	4.0	0.0	0.0	0.0	
			Nonresident	0.00	0	0	0	0	0	0.0	0.0	0.0	0.0	0.0	
Clark Canyon Reservoir	Beaverhead	3-018610-05	Total	1.89	15	7	2	2	20.0	16.7	17.1	20.0	27.5	47.5	
			Resident	2.05	11	5	2	2	21.3	18.1	16.0	20.0	27.5	47.5	
			Nonresident	1.33	4	2	0	0	15.3	13.0	20.0	0.0	0.0	0.0	
Clark Fork River Sec 01	Sanders	1-051440-01	Total	1.47	14	3	1	0	1	3.9	3.4	4.7	2.0	0.0	
			Resident	1.53	11	2	1	0	1	3.5	2.7	5.0	2.0	0.0	
			Nonresident	1.25	3	1	0	0	0	5.5	6.0	4.0	0.0	0.0	
Clark Fork River Sec 02	Sanders/Mineral/ Missoula	2-051456-01	Total	1.70	35	19	5	4	1	5.3	2.8	6.4	14.0	12.8	
			Resident	1.64	23	13	4	2	0	4.8	2.0	5.7	17.0	6.5	
			Nonresident	1.82	12	6	1	2	1	6.4	4.2	8.0	2.0	19.0	



Montana Fish, Wildlife and Parks
 Angler Crowding Ratings Sorted Alphabetically

For The Winter Season

March, 2001 Through April, 2001; October, 2001 Through February, 2002

Water Name	County	Water Code	Residency	Crowding Ratings					Avg Number of People Seen						
				Avg.	1's	2's	3's	4's	5's	Avg.	1's	2's	3's	4's	5's
Clark Fork River Sec 03	Missoula/Granite /Powell	2-061121-01	Total	1.67	15	11	3	1	0	4.3	1.3	7.2	6.7	10.0	0.0
			Resident	1.50	15	9	2	0	0	3.7	1.3	6.6	8.5	0.0	0.0
			Nonresident	2.75	0	2	1	1	0	8.3	0.0	10.0	3.0	10.0	0.0
Clark Fork River Sec 04	Powell/Deer Lodge/S Bow	2-061140-01	Total	2.38	6	2	2	0	3	6.4	4.5	3.0	10.0	0.0	10.0
			Resident	2.50	5	2	2	0	3	6.4	4.2	3.0	10.0	0.0	10.0
			Nonresident	1.00	1	0	0	0	0	6.0	6.0	0.0	0.0	0.0	0.0
Clarks Fk Yellowstone Sec 1	Carbon	5-221162-02	Total	1.00	4	0	0	0	0	4.0	4.0	0.0	0.0	0.0	0.0
			Resident	1.00	4	0	0	0	0	4.0	4.0	0.0	0.0	0.0	0.0
			Nonresident	0.00	0	0	0	0	0	0.0	0.0	0.0	0.0	0.0	0.0
Clarks Fk Yellowstone Sec 2	Carbon	5-221176-01	Total	1.21	12	1	1	0	0	2.1	1.8	4.0	4.0	0.0	0.0
			Resident	1.25	10	1	1	0	0	2.2	1.8	4.0	4.0	0.0	0.0
			Nonresident	1.00	2	0	0	0	0	1.5	1.5	0.0	0.0	0.0	0.0
Clarks Fk Yellowstone Sec 3	Park	5-221190-01	Total	1.00	1	0	0	0	0	2.0	2.0	0.0	0.0	0.0	0.0
			Resident	0.00	0	0	0	0	0	0.0	0.0	0.0	0.0	0.0	0.0
			Nonresident	1.00	1	0	0	0	0	2.0	2.0	0.0	0.0	0.0	0.0
Clearwater Lake	Missoula	2-046300-03	Total	1.00	2	0	0	0	0	4.5	4.5	0.0	0.0	0.0	0.0
			Resident	1.00	2	0	0	0	0	4.5	4.5	0.0	0.0	0.0	0.0
			Nonresident	0.00	0	0	0	0	0	0.0	0.0	0.0	0.0	0.0	0.0
Clearwater River	Missoula	2-041290-01	Total	1.00	3	0	0	0	0	0.0	0.0	0.0	0.0	0.0	0.0
			Resident	1.00	3	0	0	0	0	0.0	0.0	0.0	0.0	0.0	0.0
			Nonresident	0.00	0	0	0	0	0	0.0	0.0	0.0	0.0	0.0	0.0
Cliff Lake	Madison	3-137320-03	Total	1.00	1	0	0	0	0	4.0	4.0	0.0	0.0	0.0	0.0
			Resident	1.00	1	0	0	0	0	4.0	4.0	0.0	0.0	0.0	0.0
			Nonresident	0.00	0	0	0	0	0	0.0	0.0	0.0	0.0	0.0	0.0
Clovis Gulch	Madison	3-011400-01	Total	2.00	0	1	0	0	0	3.0	0.0	3.0	0.0	0.0	0.0
			Resident	2.00	0	1	0	0	0	3.0	0.0	3.0	0.0	0.0	0.0
			Nonresident	0.00	0	0	0	0	0	0.0	0.0	0.0	0.0	0.0	0.0



Montana Fish, Wildlife and Parks
 Angler Crowding Ratings Sorted Alphabetically
 For The Winter Season

March, 2001 Through April, 2001; October, 2001 Through February, 2002

Water Name	County	Water Code	Residency	Crowding Ratings					Avg Number of People Seen						
				Avg.	1's	2's	3's	4's	5's	Avg.	1's	2's	3's	4's	5's
Cooney Reservoir	Carbon	5-227518-05	Total	2.41	10	5	6	3	3	21.2	10.3	33.0	18.2	21.7	43.3
			Resident	2.41	10	5	6	3	3	21.2	10.3	33.0	18.2	21.7	43.3
			Nonresident	0.00	0	0	0	0	0	0.0	0.0	0.0	0.0	0.0	0.0
Cottonwood Creek	Carbon	5-221400-01	Total	2.00	0	1	0	0	0	10.0	0.0	10.0	0.0	0.0	0.0
			Resident	2.00	0	1	0	0	0	10.0	0.0	10.0	0.0	0.0	0.0
			Nonresident	0.00	0	0	0	0	0	0.0	0.0	0.0	0.0	0.0	0.0
Cottonwood Lake	Missoula	2-046390-03	Total	2.00	0	1	0	0	0	8.0	0.0	8.0	0.0	0.0	0.0
			Resident	2.00	0	1	0	0	0	8.0	0.0	8.0	0.0	0.0	0.0
			Nonresident	0.00	0	0	0	0	0	0.0	0.0	0.0	0.0	0.0	0.0
Crawford Pond	Fallon	7-121225-30	Total	1.00	1	0	0	0	0	2.0	2.0	0.0	0.0	0.0	0.0
			Resident	1.00	1	0	0	0	0	2.0	2.0	0.0	0.0	0.0	0.0
			Nonresident	0.00	0	0	0	0	0	0.0	0.0	0.0	0.0	0.0	0.0
Creston Lake	Flathead	1-075900-03	Total	1.00	1	0	0	0	0	4.0	4.0	0.0	0.0	0.0	0.0
			Resident	1.00	1	0	0	0	0	4.0	4.0	0.0	0.0	0.0	0.0
			Nonresident	0.00	0	0	0	0	0	0.0	0.0	0.0	0.0	0.0	0.0
Cripple Horse Creek	Lincoln	1-111520-01	Total	2.00	0	1	0	0	0	2.0	0.0	2.0	0.0	0.0	0.0
			Resident	2.00	0	1	0	0	0	2.0	0.0	2.0	0.0	0.0	0.0
			Nonresident	0.00	0	0	0	0	0	0.0	0.0	0.0	0.0	0.0	0.0
Crow Creek	Broadwater	3-171888-01	Total	1.00	2	0	0	0	0	4.0	4.0	0.0	0.0	0.0	0.0
			Resident	1.00	2	0	0	0	0	4.0	4.0	0.0	0.0	0.0	0.0
			Nonresident	0.00	0	0	0	0	0	0.0	0.0	0.0	0.0	0.0	0.0
Crow Reservoir, Lower Lake	Lake	1-077520-05	Total	1.00	1	0	0	0	0	3.0	3.0	0.0	0.0	0.0	0.0
			Resident	1.00	1	0	0	0	0	3.0	3.0	0.0	0.0	0.0	0.0
			Nonresident	0.00	0	0	0	0	0	0.0	0.0	0.0	0.0	0.0	0.0
Crystal Lake	Lincoln	1-118180-03	Total	1.33	2	1	0	0	0	2.0	1.0	4.0	0.0	0.0	0.0
			Resident	1.33	2	1	0	0	0	2.0	1.0	4.0	0.0	0.0	0.0
			Nonresident	0.00	0	0	0	0	0	0.0	0.0	0.0	0.0	0.0	0.0



Montana Fish, Wildlife and Parks
 Angler Crowding Ratings Sorted Alphabetically

For The Winter Season

March, 2001 Through April, 2001; October, 2001 Through February, 2002


Water Name	County	Water Code	Residency	Crowding Ratings					Avg Number of People Seen						
				Avg.	1's	2's	3's	4's	5's	Avg.	1's	2's	3's	4's	5's
Crystal Lake	Fergus	4-164840-03	Total	1.00	1	0	0	0	0	3.0	3.0	0.0	0.0	0.0	0.0
			Resident	1.00	1	0	0	0	0	3.0	3.0	0.0	0.0	0.0	0.0
			Nonresident	0.00	0	0	0	0	0	0.0	0.0	0.0	0.0	0.0	0.0
Current Reservoir	Phillips	6-164870-07	Total	1.00	2	0	0	0	0	0.0	0.0	0.0	0.0	0.0	0.0
			Resident	1.00	2	0	0	0	0	0.0	0.0	0.0	0.0	0.0	0.0
			Nonresident	0.00	0	0	0	0	0	0.0	0.0	0.0	0.0	0.0	0.0
Dailey Lake	Park	3-227644-03	Total	2.00	0	1	0	0	0	4.0	0.0	4.0	0.0	0.0	0.0
			Resident	2.00	0	1	0	0	0	4.0	0.0	4.0	0.0	0.0	0.0
			Nonresident	0.00	0	0	0	0	0	0.0	0.0	0.0	0.0	0.0	0.0
Deadmans Basin Reservoir	Wheatland	5-187540-05	Total	2.67	1	1	0	0	1	2.0	0.0	6.0	0.0	0.0	0.0
			Resident	2.67	1	1	0	0	1	2.0	0.0	6.0	0.0	0.0	0.0
			Nonresident	0.00	0	0	0	0	0	0.0	0.0	0.0	0.0	0.0	0.0
Diamond Lake	Flathead	1-088505-03	Total	1.00	1	0	0	0	0	7.0	7.0	0.0	0.0	0.0	0.0
			Resident	1.00	1	0	0	0	0	7.0	7.0	0.0	0.0	0.0	0.0
			Nonresident	0.00	0	0	0	0	0	0.0	0.0	0.0	0.0	0.0	0.0
Dog Lake	Flathead	1-075980-03	Total	1.00	1	0	0	0	0	2.0	2.0	0.0	0.0	0.0	0.0
			Resident	1.00	1	0	0	0	0	2.0	2.0	0.0	0.0	0.0	0.0
			Nonresident	0.00	0	0	0	0	0	0.0	0.0	0.0	0.0	0.0	0.0
Dredge Cut Trout Pond	Valley	6-165145-07	Total	1.00	1	0	0	0	0	5.0	5.0	0.0	0.0	0.0	0.0
			Resident	1.00	1	0	0	0	0	5.0	5.0	0.0	0.0	0.0	0.0
			Nonresident	0.00	0	0	0	0	0	0.0	0.0	0.0	0.0	0.0	0.0
Dry Fork Reservoir	Sanders	1-076040-06	Total	1.67	2	0	1	0	0	2.7	2.5	0.0	3.0	0.0	0.0
			Resident	1.67	2	0	1	0	0	2.7	2.5	0.0	3.0	0.0	0.0
			Nonresident	0.00	0	0	0	0	0	0.0	0.0	0.0	0.0	0.0	0.0
Duck Lake	Flathead	1-076060-03	Total	2.00	0	1	0	0	0	5.0	0.0	5.0	0.0	0.0	0.0
			Resident	2.00	0	1	0	0	0	5.0	0.0	5.0	0.0	0.0	0.0
			Nonresident	0.00	0	0	0	0	0	0.0	0.0	0.0	0.0	0.0	0.0



Montana Fish, Wildlife and Parks
 Angler Crowding Ratings Sorted Alphabetically
 For The Winter Season

March, 2001 Through April, 2001; October, 2001 Through February, 2002

Water Name	County	Water Code	Residency	Crowding Ratings					Avg Number of People Seen					
				1's	2's	3's	4's	5's	Avg.	1's	2's	3's	4's	5's
Duck Lake	Glacier	4-191000-03	Total	1	2	1	0	3	38.9	1.0	23.0	8.0	0.0	72.3
			Resident	1	2	1	0	3	38.9	1.0	23.0	8.0	0.0	72.3
			Nonresident	0	0	0	0	0	0.0	0.0	0.0	0.0	0.0	0.0
Dupuyer Creek	Pondera/Teton	4-141640-01	Total	0	0	1	0	0	4.0	0.0	0.0	4.0	0.0	0.0
			Resident	0	0	1	0	0	4.0	0.0	0.0	4.0	0.0	0.0
			Nonresident	0	0	0	0	0	0.0	0.0	0.0	0.0	0.0	0.0
E Fk Bitterroot River	Ravalli	2-031950-01	Total	1	0	0	0	0	0.0	0.0	0.0	0.0	0.0	0.0
			Resident	1	0	0	0	0	0.0	0.0	0.0	0.0	0.0	0.0
			Nonresident	0	0	0	0	0	0.0	0.0	0.0	0.0	0.0	0.0
E Fk Spring Creek Reservoir	Fergus	4-164950-07	Total	3	0	0	1	0	7.0	6.0	0.0	0.0	10.0	0.0
			Resident	3	0	0	1	0	7.0	6.0	0.0	0.0	10.0	0.0
			Nonresident	0	0	0	0	0	0.0	0.0	0.0	0.0	0.0	0.0
Earthquake Lake	Madison	3-138160-03	Total	1	0	0	0	0	2.0	2.0	0.0	0.0	0.0	0.0
			Resident	1	0	0	0	0	2.0	2.0	0.0	0.0	0.0	0.0
			Nonresident	0	0	0	0	0	0.0	0.0	0.0	0.0	0.0	0.0
East Fork Reservoir	Granite	2-067695-05	Total	2	0	0	0	0	3.5	3.5	0.0	0.0	0.0	0.0
			Resident	1	0	0	0	0	4.0	4.0	0.0	0.0	0.0	0.0
			Nonresident	1	0	0	0	0	3.0	3.0	0.0	0.0	0.0	0.0
East Gallatin River	Gallatin	3-091710-01	Total	14	5	0	0	0	2.4	2.1	3.0	0.0	0.0	0.0
			Resident	13	5	0	0	0	2.3	2.0	3.0	0.0	0.0	0.0
			Nonresident	1	0	0	0	0	4.0	4.0	0.0	0.0	0.0	0.0
East Rosebud Creek	Carbon	5-222254-01	Total	4	0	0	1	0	1.6	0.5	0.0	0.0	6.0	0.0
			Resident	4	0	0	1	0	1.6	0.5	0.0	0.0	6.0	0.0
			Nonresident	0	0	0	0	0	0.0	0.0	0.0	0.0	0.0	0.0
East Rosebud Lake	Carbon	5-227714-03	Total	0	0	0	0	1	8.0	0.0	0.0	0.0	0.0	8.0
			Resident	0	0	0	0	1	8.0	0.0	0.0	0.0	0.0	8.0
			Nonresident	0	0	0	0	0	0.0	0.0	0.0	0.0	0.0	0.0



Montana Fish, Wildlife and Parks
 Angler Crowding Ratings Sorted Alphabetically

For The Winter Season

March, 2001 Through April, 2001; October, 2001 Through February, 2002

Water Name	County	Water Code	Residency	Crowding Ratings					Avg Number of People Seen						
				Avg.	1's	2's	3's	4's	5's	Avg.	1's	2's	3's	4's	5's
Echo Lake	Granite	2-067733-03	Total	1.00	1	0	0	0	0	2.0	2.0	0.0	0.0	0.0	0.0
			Resident	1.00	1	0	0	0	0	2.0	2.0	0.0	0.0	0.0	0.0
			Nonresident	0.00	0	0	0	0	0	0.0	0.0	0.0	0.0	0.0	0.0
Echo Lake	Flathead	1-076180-03	Total	1.00	4	0	0	0	0	6.3	6.3	0.0	0.0	0.0	0.0
			Resident	1.00	4	0	0	0	0	6.3	6.3	0.0	0.0	0.0	0.0
			Nonresident	0.00	0	0	0	0	0	0.0	0.0	0.0	0.0	0.0	0.0
Egan Slough	Flathead	1-076190-04	Total	1.00	1	0	0	0	0	1.0	1.0	0.0	0.0	0.0	0.0
			Resident	1.00	1	0	0	0	0	1.0	1.0	0.0	0.0	0.0	0.0
			Nonresident	0.00	0	0	0	0	0	0.0	0.0	0.0	0.0	0.0	0.0
Elk Lake	Beaverhead	3-018780-03	Total	1.00	4	0	0	0	0	3.5	3.5	0.0	0.0	0.0	0.0
			Resident	1.00	2	0	0	0	0	4.0	4.0	0.0	0.0	0.0	0.0
			Nonresident	1.00	2	0	0	0	0	3.0	3.0	0.0	0.0	0.0	0.0
Ennis Lake	Madison	3-137560-05	Total	1.44	5	4	0	0	0	3.9	2.8	5.3	0.0	0.0	0.0
			Resident	1.44	5	4	0	0	0	3.9	2.8	5.3	0.0	0.0	0.0
			Nonresident	0.00	0	0	0	0	0	0.0	0.0	0.0	0.0	0.0	0.0
Eureka Reservoir	Teton	4-147320-05	Total	1.50	1	1	0	0	0	2.0	2.0	2.0	0.0	0.0	0.0
			Resident	1.50	1	1	0	0	0	2.0	2.0	2.0	0.0	0.0	0.0
			Nonresident	0.00	0	0	0	0	0	0.0	0.0	0.0	0.0	0.0	0.0
Eyraud Lake	Teton	4-146840-04	Total	2.33	2	0	0	0	1	2.7	4.0	0.0	0.0	0.0	0.0
			Resident	2.33	2	0	0	0	1	2.7	4.0	0.0	0.0	0.0	0.0
			Nonresident	0.00	0	0	0	0	0	0.0	0.0	0.0	0.0	0.0	0.0
Faber Reservoir	Blaine	6-155140-07	Total	1.00	2	0	0	0	0	0.5	0.5	0.0	0.0	0.0	0.0
			Resident	1.00	2	0	0	0	0	0.5	0.5	0.0	0.0	0.0	0.0
			Nonresident	0.00	0	0	0	0	0	0.0	0.0	0.0	0.0	0.0	0.0
Fish & Game Hdq Pond #1	Gallatin	3-098018-07	Total	2.00	0	1	0	0	0	0.0	0.0	0.0	0.0	0.0	0.0
			Resident	2.00	0	1	0	0	0	0.0	0.0	0.0	0.0	0.0	0.0
			Nonresident	0.00	0	0	0	0	0	0.0	0.0	0.0	0.0	0.0	0.0



Montana Fish, Wildlife and Parks
 Angler Crowding Ratings Sorted Alphabetically

For The Winter Season

March, 2001 Through April, 2001; October, 2001 Through February, 2002

Water Name	County	Water Code	Residency	Crowding Ratings					Avg Number of People Seen							
				Avg.	1's	2's	3's	4's	5's	Avg.	1's	2's	3's	4's	5's	
Fish Lake	Lincoln	1-076385-03	Total	2.60	2	1	0	1	1	1	7.0	7.5	5.0	0.0	15.0	0.0
			Resident	2.60	2	1	0	1	1	1	7.0	7.5	5.0	0.0	15.0	0.0
			Nonresident	0.00	0	0	0	0	0	0	0.0	0.0	0.0	0.0	0.0	0.0
Fish Lakes	Lincoln	1-118300-03	Total	3.00	0	0	1	0	0	10.0	0.0	0.0	10.0	0.0	0.0	0.0
			Resident	3.00	0	0	1	0	0	10.0	0.0	0.0	10.0	0.0	0.0	0.0
			Nonresident	0.00	0	0	0	0	0	0.0	0.0	0.0	0.0	0.0	0.0	0.0
Flathead Lake	Flathead/Lake	1-076400-03	Total	1.26	45	4	3	0	1	9.5	7.8	6.5	13.3	0.0	90.0	0.0
			Resident	1.26	45	4	3	0	1	9.5	7.8	6.5	13.3	0.0	90.0	0.0
			Nonresident	0.00	0	0	0	0	0	0.0	0.0	0.0	0.0	0.0	0.0	0.0
Flathead River Sec 01	Sanders/Lake	1-071540-01	Total	1.63	5	2	0	1	0	6.0	2.8	7.0	0.0	20.0	0.0	
			Resident	1.63	5	2	0	1	0	6.0	2.8	7.0	0.0	20.0	0.0	
			Nonresident	0.00	0	0	0	0	0	0.0	0.0	0.0	0.0	0.0	0.0	
Flathead River Sec 02	Flathead	1-071560-01	Total	1.76	19	5	1	1	3	12.5	7.0	18.0	45.0	20.0	25.0	
			Resident	1.79	18	5	1	1	3	13.0	7.4	18.0	45.0	20.0	25.0	
			Nonresident	1.00	1	0	0	0	0	0.0	0.0	0.0	0.0	0.0	0.0	
Flint Creek Sec 01	Granite	2-062242-01	Total	1.67	2	0	1	0	0	3.3	0.0	0.0	10.0	0.0	0.0	
			Resident	1.67	2	0	1	0	0	3.3	0.0	0.0	10.0	0.0	0.0	
			Nonresident	0.00	0	0	0	0	0	0.0	0.0	0.0	0.0	0.0	0.0	
Fort Peck Lake	Valley/McCone	6-165140-06	Total	1.48	45	11	6	0	2	13.7	8.5	9.7	29.2	0.0	106.0	
			Resident	1.49	43	10	6	0	2	13.8	8.4	9.2	29.2	0.0	106.0	
			Nonresident	1.33	2	1	0	0	0	11.3	9.5	15.0	0.0	0.0	0.0	
Four Horn Lake	Glacier	4-147400-03	Total	1.00	1	0	0	0	0	0.0	0.0	0.0	0.0	0.0	0.0	
			Resident	1.00	1	0	0	0	0	0.0	0.0	0.0	0.0	0.0	0.0	
			Nonresident	0.00	0	0	0	0	0	0.0	0.0	0.0	0.0	0.0	0.0	
Foy Lake	Flathead	1-076420-03	Total	2.13	4	0	3	1	0	11.9	10.3	0.0	11.3	20.0	0.0	
			Resident	2.13	4	0	3	1	0	11.9	10.3	0.0	11.3	20.0	0.0	
			Nonresident	0.00	0	0	0	0	0	0.0	0.0	0.0	0.0	0.0	0.0	



Montana Fish, Wildlife and Parks
 Angler Crowding Ratings Sorted Alphabetically
 For The Winter Season

March, 2001 Through April, 2001; October, 2001 Through February, 2002

Water Name	County	Water Code	Residency	Crowding Ratings					Avg Number of People Seen						
				Avg.	1's	2's	3's	4's	5's	Avg.	1's	2's	3's	4's	5's
Frank Lake	Lincoln	1-118340-03	Total	1.73	6	3	1	1	0	5.8	2.7	5.7	25.0	6.0	0.0
			Resident	1.73	6	3	1	1	0	5.8	2.7	5.7	25.0	6.0	0.0
			Nonresident	0.00	0	0	0	0	0	0.0	0.0	0.0	0.0	0.0	0.0
Fred Burr Creek	Powell	2-060855-01	Total	1.00	1	0	0	0	0	1.0	1.0	0.0	0.0	0.0	0.0
			Resident	1.00	1	0	0	0	0	1.0	1.0	0.0	0.0	0.0	0.0
			Nonresident	0.00	0	0	0	0	0	0.0	0.0	0.0	0.0	0.0	0.0
Fresno Reservoir	Hill	6-155240-05	Total	2.00	3	0	0	0	1	5.3	2.0	0.0	0.0	0.0	15.0
			Resident	2.00	3	0	0	0	1	5.3	2.0	0.0	0.0	0.0	15.0
			Nonresident	0.00	0	0	0	0	0	0.0	0.0	0.0	0.0	0.0	0.0
Gallatin River Drainage	Gallatin	3-092085-10	Total	1.00	1	0	0	0	0	0.0	0.0	0.0	0.0	0.0	0.0
			Resident	1.00	1	0	0	0	0	0.0	0.0	0.0	0.0	0.0	0.0
			Nonresident	0.00	0	0	0	0	0	0.0	0.0	0.0	0.0	0.0	0.0
Gallatin River Sec 01	Gallatin	3-092090-01	Total	1.50	4	1	1	0	0	1.8	1.3	2.0	4.0	0.0	0.0
			Resident	1.50	4	1	1	0	0	1.8	1.3	2.0	4.0	0.0	0.0
			Nonresident	0.00	0	0	0	0	0	0.0	0.0	0.0	0.0	0.0	0.0
Gallatin River Sec 02	Gallatin	3-096878-01	Total	1.85	23	13	7	3	1	5.0	3.5	4.2	7.9	13.3	2.0
			Resident	1.74	23	12	3	3	1	4.2	3.5	3.8	3.0	13.3	2.0
			Nonresident	2.80	0	1	4	0	0	11.2	0.0	10.0	11.5	0.0	0.0
Gallatin River Sec 03	Gallatin	3-096916-01	Total	1.88	9	4	1	3	0	2.2	1.2	3.8	5.0	2.0	0.0
			Resident	2.00	7	3	1	3	0	1.7	1.1	1.7	5.0	2.0	0.0
			Nonresident	1.33	2	1	0	0	0	4.3	1.5	10.0	0.0	0.0	0.0
Gartside Lake	Richland	7-213250-07	Total	1.50	1	1	0	0	0	6.0	10.0	2.0	0.0	0.0	0.0
			Resident	1.50	1	1	0	0	0	6.0	10.0	2.0	0.0	0.0	0.0
			Nonresident	0.00	0	0	0	0	0	0.0	0.0	0.0	0.0	0.0	0.0
Georgetown Lake	Granite/Deer Lodge	2-067961-05	Total	2.11	20	10	6	8	1	35.0	38.0	17.5	27.8	58.8	4.0
			Resident	2.16	18	10	6	8	1	36.4	41.7	17.5	27.8	58.8	4.0
			Nonresident	1.00	2	0	0	0	0	4.5	4.5	0.0	0.0	0.0	0.0



Montana Fish, Wildlife and Parks
 Angler Crowding Ratings Sorted Alphabetically

For The Winter Season

March, 2001 Through April, 2001; October, 2001 Through February, 2002

Water Name	County	Water Code	Residency	Crowding Ratings					Avg Number of People Seen						
				Avg.	1's	2's	3's	4's	5's	Avg.	1's	2's	3's	4's	5's
Glen Lake	Lincoln	1-118380-03	Total	1.00	1	0	0	0	0	0.0	0.0	0.0	0.0	0.0	0.0
			Resident	1.00	1	0	0	0	0	0.0	0.0	0.0	0.0	0.0	0.0
			Nonresident	0.00	0	0	0	0	0	0.0	0.0	0.0	0.0	0.0	0.0
Gold Creek	Missoula	2-042610-01	Total	2.00	0	1	0	0	0	3.0	0.0	3.0	0.0	0.0	0.0
			Resident	2.00	0	1	0	0	0	3.0	0.0	3.0	0.0	0.0	0.0
			Nonresident	0.00	0	0	0	0	0	0.0	0.0	0.0	0.0	0.0	0.0
Governor Creek	Beaverhead	3-022525-01	Total	1.00	2	0	0	0	0	0.5	0.5	0.0	0.0	0.0	0.0
			Resident	1.00	2	0	0	0	0	0.5	0.5	0.0	0.0	0.0	0.0
			Nonresident	0.00	0	0	0	0	0	0.0	0.0	0.0	0.0	0.0	0.0
Graves Lake	Sanders	1-058880-20	Total	1.00	1	0	0	0	0	0.0	0.0	0.0	0.0	0.0	0.0
			Resident	1.00	1	0	0	0	0	0.0	0.0	0.0	0.0	0.0	0.0
			Nonresident	0.00	0	0	0	0	0	0.0	0.0	0.0	0.0	0.0	0.0
Greenough Lake	Carbon	5-228045-03	Total	1.00	1	0	0	0	0	0.0	0.0	0.0	0.0	0.0	0.0
			Resident	1.00	1	0	0	0	0	0.0	0.0	0.0	0.0	0.0	0.0
			Nonresident	0.00	0	0	0	0	0	0.0	0.0	0.0	0.0	0.0	0.0
Hanson Creek Reservoir	Fergus	4-165535-07	Total	2.00	0	2	0	0	0	7.5	0.0	7.5	0.0	0.0	0.0
			Resident	2.00	0	2	0	0	0	7.5	0.0	7.5	0.0	0.0	0.0
			Nonresident	0.00	0	0	0	0	0	0.0	0.0	0.0	0.0	0.0	0.0
Harpers Lake	Missoula	2-046660-03	Total	1.89	5	2	1	0	1	8.3	6.0	10.0	15.0	0.0	10.0
			Resident	1.89	5	2	1	0	1	8.3	6.0	10.0	15.0	0.0	10.0
			Nonresident	0.00	0	0	0	0	0	0.0	0.0	0.0	0.0	0.0	0.0
Hauser Lake	Lewis & Clark	4-179056-05	Total	2.15	8	5	4	2	1	11.7	6.1	14.6	15.0	11.0	30.0
			Resident	2.15	8	5	4	2	1	11.7	6.1	14.6	15.0	11.0	30.0
			Nonresident	0.00	0	0	0	0	0	0.0	0.0	0.0	0.0	0.0	0.0
Hebgen Lake	Gallatin	3-137720-05	Total	1.25	16	3	1	0	0	6.2	5.9	8.0	6.0	0.0	0.0
			Resident	1.38	6	1	1	0	0	3.9	1.8	14.0	6.0	0.0	0.0
			Nonresident	1.17	10	2	0	0	0	7.8	8.3	5.0	0.0	0.0	0.0



Montana Fish, Wildlife and Parks
 Angler Crowding Ratings Sorted Alphabetically

For The Winter Season

March, 2001 Through April, 2001; October, 2001 Through February, 2002

Water Name	County	Water Code	Residency	Crowding Ratings					Avg Number of People Seen						
				Avg.	1's	2's	3's	4's	5's	Avg.	1's	2's	3's	4's	5's
Hedstrom Reservoir #1	Garfield	6-165740-08	Total	1.00	1	0	0	0	0	4.0	4.0	0.0	0.0	0.0	0.0
			Resident	1.00	1	0	0	0	0	4.0	4.0	0.0	0.0	0.0	0.0
			Nonresident	0.00	0	0	0	0	0	0.0	0.0	0.0	0.0	0.0	0.0
Helena Valley Reg Reservoir	Lewis & Clark	4-179075-07	Total	3.25	1	0	4	2	1	50.9	7.0	0.0	55.0	40.0	100.0
			Resident	3.25	1	0	4	2	1	50.9	7.0	0.0	55.0	40.0	100.0
			Nonresident	0.00	0	0	0	0	0	0.0	0.0	0.0	0.0	0.0	0.0
Holter Lake	Lewis & Clark	4-179136-05	Total	2.16	33	7	8	4	9	21.0	12.6	12.4	25.9	108.5	15.0
			Resident	2.17	31	7	8	3	9	18.4	13.1	12.4	25.9	78.0	15.0
			Nonresident	2.00	2	0	0	1	0	70.0	5.0	0.0	0.0	200.0	0.0
Hope Lake	Glacier	4-147720-04	Total	5.00	0	0	0	0	1	0.0	0.0	0.0	0.0	0.0	0.0
			Resident	5.00	0	0	0	0	1	0.0	0.0	0.0	0.0	0.0	0.0
			Nonresident	0.00	0	0	0	0	0	0.0	0.0	0.0	0.0	0.0	0.0
Hungry Horse Reservoir	Flathead	1-088860-05	Total	1.00	3	0	0	0	0	4.3	4.3	0.0	0.0	0.0	0.0
			Resident	1.00	3	0	0	0	0	4.3	4.3	0.0	0.0	0.0	0.0
			Nonresident	0.00	0	0	0	0	0	0.0	0.0	0.0	0.0	0.0	0.0
Hyalite Creek Sec 01	Gallatin	3-092546-01	Total	1.00	1	0	0	0	0	0.0	0.0	0.0	0.0	0.0	0.0
			Resident	1.00	1	0	0	0	0	0.0	0.0	0.0	0.0	0.0	0.0
			Nonresident	0.00	0	0	0	0	0	0.0	0.0	0.0	0.0	0.0	0.0
Hyalite Reservoir	Gallatin	3-098512-05	Total	3.00	0	2	1	0	1	31.0	0.0	7.0	100.0	0.0	10.0
			Resident	3.00	0	2	1	0	1	31.0	0.0	7.0	100.0	0.0	10.0
			Nonresident	0.00	0	0	0	0	0	0.0	0.0	0.0	0.0	0.0	0.0
Jefferson River	Jefferson/Madison	3-103840-01	Total	1.40	10	4	1	0	0	2.7	2.3	4.3	0.0	0.0	0.0
			Resident	1.46	8	4	1	0	0	2.9	2.6	4.3	0.0	0.0	0.0
			Nonresident	1.00	2	0	0	0	0	1.0	1.0	0.0	0.0	0.0	0.0
Jerry Creek	Silver Bow	3-022950-01	Total	1.00	1	0	0	0	0	0.0	0.0	0.0	0.0	0.0	0.0
			Resident	1.00	1	0	0	0	0	0.0	0.0	0.0	0.0	0.0	0.0
			Nonresident	0.00	0	0	0	0	0	0.0	0.0	0.0	0.0	0.0	0.0




Montana Fish, Wildlife and Parks
 Angler Crowding Ratings Sorted Alphabetically

For The Winter Season

March, 2001 Through April, 2001; October, 2001 Through February, 2002

Water Name	County	Water Code	Residency	Crowding Ratings					Avg Number of People Seen						
				Avg.	1's	2's	3's	4's	5's	Avg.	1's	2's	3's	4's	5's
Johnson Dam	Dawson	7-214100-08	Total	1.00	1	0	0	0	0	0.0	0.0	0.0	0.0	0.0	0.0
			Resident	1.00	1	0	0	0	0	0.0	0.0	0.0	0.0	0.0	0.0
			Nonresident	0.00	0	0	0	0	0	0.0	0.0	0.0	0.0	0.0	0.0
Kady Gulch	Jefferson	3-173888-10	Total	1.00	1	0	0	0	0	0.0	0.0	0.0	0.0	0.0	0.0
			Resident	1.00	1	0	0	0	0	0.0	0.0	0.0	0.0	0.0	0.0
			Nonresident	0.00	0	0	0	0	0	0.0	0.0	0.0	0.0	0.0	0.0
Kelley Reservoir	Beaverhead	3-019000-05	Total	1.00	1	0	0	0	0	20.0	20.0	0.0	0.0	0.0	0.0
			Resident	1.00	1	0	0	0	0	20.0	20.0	0.0	0.0	0.0	0.0
			Nonresident	0.00	0	0	0	0	0	0.0	0.0	0.0	0.0	0.0	0.0
Kelly Pond	Lewis & Clark	4-179190-30	Total	2.00	0	1	0	0	0	5.0	0.0	5.0	0.0	0.0	0.0
			Resident	2.00	0	1	0	0	0	5.0	0.0	5.0	0.0	0.0	0.0
			Nonresident	0.00	0	0	0	0	0	0.0	0.0	0.0	0.0	0.0	0.0
Kicking Horse Reservoir	Lake	1-077020-06	Total	1.00	1	0	0	0	0	2.0	2.0	0.0	0.0	0.0	0.0
			Resident	1.00	1	0	0	0	0	2.0	2.0	0.0	0.0	0.0	0.0
			Nonresident	0.00	0	0	0	0	0	0.0	0.0	0.0	0.0	0.0	0.0
King Creek	Judith Basin	4-161860-01	Total	1.00	1	0	0	0	0	0.0	0.0	0.0	0.0	0.0	0.0
			Resident	1.00	1	0	0	0	0	0.0	0.0	0.0	0.0	0.0	0.0
			Nonresident	0.00	0	0	0	0	0	0.0	0.0	0.0	0.0	0.0	0.0
Kipp Lake	Glacier	4-147960-05	Total	1.00	1	0	0	0	0	0.0	0.0	0.0	0.0	0.0	0.0
			Resident	1.00	1	0	0	0	0	0.0	0.0	0.0	0.0	0.0	0.0
			Nonresident	0.00	0	0	0	0	0	0.0	0.0	0.0	0.0	0.0	0.0
Kleinschmidt Creek	Powell	2-043040-01	Total	1.00	1	0	0	0	0	0.0	0.0	0.0	0.0	0.0	0.0
			Resident	1.00	1	0	0	0	0	0.0	0.0	0.0	0.0	0.0	0.0
			Nonresident	0.00	0	0	0	0	0	0.0	0.0	0.0	0.0	0.0	0.0
Kootenai River	Lincoln	1-113500-01	Total	1.31	21	2	3	0	0	4.5	2.3	7.5	17.7	0.0	0.0
			Resident	1.32	16	0	3	0	0	4.8	2.4	0.0	17.7	0.0	0.0
			Nonresident	1.29	5	2	0	0	0	3.4	1.8	7.5	0.0	0.0	0.0



Montana Fish, Wildlife and Parks
 Angler Crowding Ratings Sorted Alphabetically

For The Winter Season

March, 2001 Through April, 2001; October, 2001 Through February, 2002

Water Name	County	Water Code	Residency	Crowding Ratings					Avg Number of People Seen											
				sparse - - - - crowded					sparse - - - - crowded											
				Avg.	1's	2's	3's	4's	5's	Avg.	1's	2's	3's	4's	5's					
Kootenai River Drainage	Lincoln	1-113690-10	Total	2.00	0	1	0	0	0	0	0	0	1.0	0.0	1.0	0.0	0.0	0.0	0.0	
			Resident	2.00	0	1	0	0	0	0	0	0	0	1.0	0.0	1.0	0.0	0.0	0.0	0.0
			Nonresident	0.00	0	0	0	0	0	0	0	0	0	0.0	0.0	0.0	0.0	0.0	0.0	0.0
Kuester Reservoir	Richland	6-166420-07	Total	1.00	1	0	0	0	0	0	0	0	2.0	0.0	0.0	0.0	0.0	0.0	0.0	
			Resident	1.00	1	0	0	0	0	0	0	0	2.0	0.0	0.0	0.0	0.0	0.0	0.0	0.0
			Nonresident	0.00	0	0	0	0	0	0	0	0	0.0	0.0	0.0	0.0	0.0	0.0	0.0	0.0
Lake Alva	Missoula	2-046120-03	Total	1.00	1	0	0	0	0	0	0	0	0.0	0.0	0.0	0.0	0.0	0.0	0.0	
			Resident	1.00	1	0	0	0	0	0	0	0	0.0	0.0	0.0	0.0	0.0	0.0	0.0	0.0
			Nonresident	0.00	0	0	0	0	0	0	0	0	0.0	0.0	0.0	0.0	0.0	0.0	0.0	0.0
Lake Blaine	Flathead	1-075380-03	Total	4.00	0	0	0	0	1	0	0	50.0	0.0	0.0	0.0	0.0	50.0	0.0	0.0	
			Resident	4.00	0	0	0	0	1	0	0	50.0	0.0	0.0	0.0	0.0	50.0	0.0	0.0	
			Nonresident	0.00	0	0	0	0	0	0	0	0.0	0.0	0.0	0.0	0.0	0.0	0.0	0.0	
Lake Cameron	Madison	3-137160-03	Total	3.00	0	0	0	1	0	0	4.0	0.0	0.0	4.0	0.0	0.0	0.0	0.0	0.0	
			Resident	3.00	0	0	0	1	0	0	4.0	0.0	0.0	4.0	0.0	0.0	0.0	0.0	0.0	
			Nonresident	0.00	0	0	0	0	0	0	0.0	0.0	0.0	0.0	0.0	0.0	0.0	0.0	0.0	
Lake Como	Ravalli	2-037675-03	Total	1.75	3	0	0	0	1	0	17.5	18.3	0.0	0.0	15.0	0.0	0.0	0.0		
			Resident	1.75	3	0	0	0	1	0	17.5	18.3	0.0	0.0	15.0	0.0	0.0	0.0		
			Nonresident	0.00	0	0	0	0	0	0	0.0	0.0	0.0	0.0	0.0	0.0	0.0	0.0		
Lake Elmo	Yellowstone	5-227777-07	Total	1.67	3	2	1	0	0	10.3	9.0	10.0	15.0	0.0	0.0	0.0	0.0			
			Resident	1.67	3	2	1	0	0	10.3	9.0	10.0	15.0	0.0	0.0	0.0	0.0			
			Nonresident	0.00	0	0	0	0	0	0.0	0.0	0.0	0.0	0.0	0.0	0.0	0.0			
Lake Elwell	Liberty/Toole	4-149240-05	Total	1.75	9	0	0	1	1	5.0	5.1	0.0	8.0	6.0	0.0	0.0				
			Resident	1.75	9	0	0	1	1	5.0	5.1	0.0	8.0	6.0	0.0	0.0				
			Nonresident	0.00	0	0	0	0	0	0.0	0.0	0.0	0.0	0.0	0.0	0.0				
Lake Frances	Pondera	4-147440-06	Total	2.87	4	3	3	1	4	27.1	20.5	12.0	63.3	30.0	17.0					
			Resident	2.87	4	3	3	1	4	27.1	20.5	12.0	63.3	30.0	17.0					
			Nonresident	0.00	0	0	0	0	0	0.0	0.0	0.0	0.0	0.0	0.0					



Montana Fish, Wildlife and Parks
 Angler Crowding Ratings Sorted Alphabetically
 For The Winter Season

March, 2001 Through April, 2001; October, 2001 Through February, 2002

Water Name	County	Water Code	Residency	Crowding Ratings					Avg Number of People Seen						
				Avg.	1's	2's	3's	4's	5's	Avg.	1's	2's	3's	4's	5's
Lake Helena	Lewis & Clark	4-179072-05	Total	2.25	3	0	5	0	0	9.3	5.7	0.0	11.4	0.0	0.0
			Resident	2.25	3	0	5	0	0	9.3	5.7	0.0	11.4	0.0	0.0
			Nonresident	0.00	0	0	0	0	0	0.0	0.0	0.0	0.0	0.0	0.0
Lake Inez	Missoula	2-046720-03	Total	1.00	2	0	0	0	0	3.0	3.0	0.0	0.0	0.0	0.0
			Resident	1.00	2	0	0	0	0	3.0	3.0	0.0	0.0	0.0	0.0
			Nonresident	0.00	0	0	0	0	0	0.0	0.0	0.0	0.0	0.0	0.0
Lake Josephine	Yellowstone	5-228334-08	Total	2.50	1	1	1	1	0	9.8	0.0	4.0	20.0	15.0	0.0
			Resident	2.50	1	1	1	1	0	9.8	0.0	4.0	20.0	15.0	0.0
			Nonresident	0.00	0	0	0	0	0	0.0	0.0	0.0	0.0	0.0	0.0
Lake Koocanusa	Lincoln	1-118690-05	Total	1.62	16	1	2	0	2	12.2	7.3	10.0	42.0	0.0	22.5
			Resident	1.65	15	1	2	0	2	12.1	6.8	10.0	42.0	0.0	22.5
			Nonresident	1.00	1	0	0	0	0	15.0	15.0	0.0	0.0	0.0	0.0
Lake Mary Ronan	Lake	1-077700-03	Total	1.82	6	1	4	0	0	45.7	18.8	10.0	95.0	0.0	0.0
			Resident	1.82	6	1	4	0	0	45.7	18.8	10.0	95.0	0.0	0.0
			Nonresident	0.00	0	0	0	0	0	0.0	0.0	0.0	0.0	0.0	0.0
Landers Fork Blackfoot R	Lewis & Clark	2-043120-01	Total	1.00	1	0	0	0	0	0.0	0.0	0.0	0.0	0.0	0.0
			Resident	1.00	1	0	0	0	0	0.0	0.0	0.0	0.0	0.0	0.0
			Nonresident	0.00	0	0	0	0	0	0.0	0.0	0.0	0.0	0.0	0.0
Lava Lake	Gallatin	3-098588-03	Total	1.00	1	0	0	0	0	0.0	0.0	0.0	0.0	0.0	0.0
			Resident	1.00	1	0	0	0	0	0.0	0.0	0.0	0.0	0.0	0.0
			Nonresident	0.00	0	0	0	0	0	0.0	0.0	0.0	0.0	0.0	0.0
Lavon Lake	Lincoln	1-118720-03	Total	1.00	1	0	0	0	0	0.0	0.0	0.0	0.0	0.0	0.0
			Resident	1.00	1	0	0	0	0	0.0	0.0	0.0	0.0	0.0	0.0
			Nonresident	0.00	0	0	0	0	0	0.0	0.0	0.0	0.0	0.0	0.0
Leon Lake	Lincoln	1-118760-03	Total	2.00	0	1	0	0	0	4.0	0.0	4.0	0.0	0.0	0.0
			Resident	2.00	0	1	0	0	0	4.0	0.0	4.0	0.0	0.0	0.0
			Nonresident	0.00	0	0	0	0	0	0.0	0.0	0.0	0.0	0.0	0.0



Montana Fish, Wildlife and Parks
 Angler Crowding Ratings Sorted Alphabetically
 For The Winter Season

March, 2001 Through April, 2001; October, 2001 Through February, 2002

Water Name	County	Water Code	Residency	Crowding Ratings					Avg Number of People Seen											
				Avg.	1's	2's	3's	4's	5's	Avg.	1's	2's	3's	4's	5's					
Lion Lake	Beaverhead	3-028375-03	Total Resident Nonresident	1.00	1	0	0	0	0	0	0	0	0	6.0	6.0	0.0	0.0	0.0	0.0	0.0
Lion Lake	Flathead	1-089140-03	Total Resident Nonresident	2.00	2	1	0	1	0	0	0	0	0	5.5	3.5	5.0	0.0	10.0	0.0	0.0
Little Bitterroot Lake	Flathead	1-077300-05	Total Resident Nonresident	1.83	3	1	2	0	0	0	0	0	21.5	25.3	8.0	22.5	0.0	0.0	0.0	0.0
Little Blackfoot R Sec 01	Powell	2-063772-01	Total Resident Nonresident	2.50	1	2	0	0	0	1	0	0	2.3	1.0	2.0	0.0	0.0	0.0	4.0	4.0
Little Blackfoot R Sec 02	Powell	2-063591-01	Total Resident Nonresident	1.50	1	1	0	0	0	0	0	0	1.0	2.0	0.0	0.0	0.0	0.0	0.0	0.0
Little McGregor Lake	Flathead	1-059096-03	Total Resident Nonresident	1.50	1	1	0	0	0	0	0	4.0	3.0	5.0	0.0	0.0	0.0	0.0	0.0	0.0
Little Prickly Pear Creek	Lewis & Clark	4-174224-01	Total Resident Nonresident	1.00	1	0	0	0	0	0	0	0.0	0.0	0.0	0.0	0.0	0.0	0.0	0.0	0.0
Little Warm Reservoir	Phillips	6-156105-30	Total Resident Nonresident	1.50	1	1	0	0	0	0	0	3.0	0.0	6.0	0.0	0.0	0.0	0.0	0.0	0.0
Loon Lake	Lake	1-077420-04	Total Resident Nonresident	2.00	2	0	0	0	1	0	0	11.7	7.5	0.0	0.0	0.0	20.0	0.0	0.0	0.0



Montana Fish, Wildlife and Parks
 Angler Crowding Ratings Sorted Alphabetically
 For The Winter Season

March, 2001 Through April, 2001; October, 2001 Through February, 2002


Water Name	County	Water Code	Residency	Crowding Ratings					Avg Number of People Seen						
				Avg.	1's	2's	3's	4's	5's	Avg.	1's	2's	3's	4's	5's
Loon Lake	Lake	1-089160-03	Total	3.00	0	0	1	0	0	10.0	0.0	0.0	10.0	0.0	0.0
			Resident	3.00	0	0	1	0	0	10.0	0.0	0.0	10.0	0.0	0.0
			Nonresident	0.00	0	0	0	0	0	0.0	0.0	0.0	0.0	0.0	0.0
Loon Lake	Lincoln	1-118960-03	Total	1.00	1	0	0	0	0	1.0	1.0	0.0	0.0	0.0	0.0
			Resident	1.00	1	0	0	0	0	1.0	1.0	0.0	0.0	0.0	0.0
			Nonresident	0.00	0	0	0	0	0	0.0	0.0	0.0	0.0	0.0	0.0
Lost Fork M Fk Judith River	Judith Basin	4-162140-01	Total	1.00	1	0	0	0	0	0.0	0.0	0.0	0.0	0.0	0.0
			Resident	1.00	1	0	0	0	0	0.0	0.0	0.0	0.0	0.0	0.0
			Nonresident	0.00	0	0	0	0	0	0.0	0.0	0.0	0.0	0.0	0.0
Lower Thompson Lake	Lincoln	1-059152-03	Total	1.78	5	2	1	1	0	40.9	67.2	10.0	1.0	11.0	0.0
			Resident	1.78	5	2	1	1	0	40.9	67.2	10.0	1.0	11.0	0.0
			Nonresident	0.00	0	0	0	0	0	0.0	0.0	0.0	0.0	0.0	0.0
Lower Twin Lake	Deer Lodge	2-068588-03	Total	1.00	1	0	0	0	0	0.0	0.0	0.0	0.0	0.0	0.0
			Resident	1.00	1	0	0	0	0	0.0	0.0	0.0	0.0	0.0	0.0
			Nonresident	0.00	0	0	0	0	0	0.0	0.0	0.0	0.0	0.0	0.0
M Fk Flathead River	Flathead	1-084740-01	Total	1.75	2	1	1	0	0	1.8	0.0	2.0	5.0	0.0	0.0
			Resident	1.75	2	1	1	0	0	1.8	0.0	2.0	5.0	0.0	0.0
			Nonresident	0.00	0	0	0	0	0	0.0	0.0	0.0	0.0	0.0	0.0
Madison River Drainage	Madison	3-137940-20	Total	2.00	0	1	0	0	0	6.0	0.0	6.0	0.0	0.0	0.0
			Resident	2.00	0	1	0	0	0	6.0	0.0	6.0	0.0	0.0	0.0
			Nonresident	0.00	0	0	0	0	0	0.0	0.0	0.0	0.0	0.0	0.0
Madison River Sec 01	Gallatin/Madison	3-133400-01	Total	2.57	22	24	27	14	7	14.1	5.8	6.7	16.6	33.6	16.4
			Resident	2.56	20	21	23	11	7	13.6	6.2	6.7	16.3	32.7	16.4
			Nonresident	2.67	2	3	4	3	0	17.2	2.0	7.0	17.8	36.7	0.0
Madison River Sec 02	Madison	3-133440-01	Total	2.25	10	8	11	2	1	10.5	9.7	7.0	13.8	15.0	0.0
			Resident	2.32	5	4	9	1	0	10.2	8.4	4.8	13.6	10.0	0.0
			Nonresident	2.15	5	4	2	1	1	10.9	11.0	9.3	15.0	20.0	0.0



Montana Fish, Wildlife and Parks
 Angler Crowding Ratings Sorted Alphabetically
 For The Winter Season

March, 2001 Through April, 2001; October, 2001 Through February, 2002

Water Name	County	Water Code	Residency	Crowding Ratings					Avg Number of People Seen						
				Avg.	1's	2's	3's	4's	5's	Avg.	1's	2's	3's	4's	5's
Madison River Sec 03	Gallatin	3-133520-01	Total	2.33	3	4	4	0	1	5.3	2.0	4.5	5.0	0.0	20.0
			Resident	2.30	3	3	3	0	1	5.0	2.0	2.0	6.0	0.0	20.0
			Nonresident	2.50	0	1	1	0	0	7.0	0.0	12.0	2.0	0.0	0.0
Marias River Drainage	Liberty	4-148050-30	Total	1.00	1	0	0	0	0	0.0	0.0	0.0	0.0	0.0	0.0
			Resident	1.00	1	0	0	0	0	0.0	0.0	0.0	0.0	0.0	0.0
			Nonresident	0.00	0	0	0	0	0	0.0	0.0	0.0	0.0	0.0	0.0
Marias River Drainage	Teton	4-149180-30	Total	1.00	1	0	0	0	0	0.0	0.0	0.0	0.0	0.0	0.0
			Resident	1.00	1	0	0	0	0	0.0	0.0	0.0	0.0	0.0	0.0
			Nonresident	0.00	0	0	0	0	0	0.0	0.0	0.0	0.0	0.0	0.0
Marias River Sec 01	Chouteau/Hill/Liberty	4-143240-02	Total	1.14	6	1	0	0	0	2.3	2.3	2.0	0.0	0.0	0.0
			Resident	1.14	6	1	0	0	0	2.3	2.3	2.0	0.0	0.0	0.0
			Nonresident	0.00	0	0	0	0	0	0.0	0.0	0.0	0.0	0.0	0.0
Marias River Sec 02	Toole	4-143280-01	Total	1.00	1	0	0	0	0	0.0	0.0	0.0	0.0	0.0	0.0
			Resident	1.00	1	0	0	0	0	0.0	0.0	0.0	0.0	0.0	0.0
			Nonresident	0.00	0	0	0	0	0	0.0	0.0	0.0	0.0	0.0	0.0
Martinsdale Reservoir	Wheatland/Meagher	4-188380-05	Total	2.43	2	2	1	2	0	10.1	3.5	11.0	12.0	15.0	0.0
			Resident	2.43	2	2	1	2	0	10.1	3.5	11.0	12.0	15.0	0.0
			Nonresident	0.00	0	0	0	0	0	0.0	0.0	0.0	0.0	0.0	0.0
McChesney Reservoir	Phillips	6-166921-20	Total	1.50	1	1	0	0	0	1.5	0.0	3.0	0.0	0.0	0.0
			Resident	1.50	1	1	0	0	0	1.5	0.0	3.0	0.0	0.0	0.0
			Nonresident	0.00	0	0	0	0	0	0.0	0.0	0.0	0.0	0.0	0.0
McGregor Lake	Flathead	1-059216-03	Total	1.86	5	0	1	0	1	90.6	82.8	0.0	20.0	0.0	200.0
			Resident	1.86	5	0	1	0	1	90.6	82.8	0.0	20.0	0.0	200.0
			Nonresident	0.00	0	0	0	0	0	0.0	0.0	0.0	0.0	0.0	0.0
McWenninger Slough	Flathead	1-077765-07	Total	1.50	1	1	0	0	0	3.5	4.0	3.0	0.0	0.0	0.0
			Resident	1.50	1	1	0	0	0	3.5	4.0	3.0	0.0	0.0	0.0
			Nonresident	0.00	0	0	0	0	0	0.0	0.0	0.0	0.0	0.0	0.0



Montana Fish, Wildlife and Parks
 Angler Crowding Ratings Sorted Alphabetically

For The Winter Season

March, 2001 Through April, 2001; October, 2001 Through February, 2002

Water Name	County	Water Code	Residency	Crowding Ratings					Avg Number of People Seen						
				Avg.	1's	2's	3's	4's	5's	Avg.	1's	2's	3's	4's	5's
Medicine Lake	Sheridan	6-166975-08	Total	3.00	1	0	0	0	1	30.0	30.0	0.0	0.0	0.0	30.0
			Resident	3.00	1	0	0	0	1	30.0	30.0	0.0	0.0	0.0	30.0
			Nonresident	0.00	0	0	0	0	0	0.0	0.0	0.0	0.0	0.0	0.0
Meyers Creek	Granite	2-064066-10	Total	1.00	1	0	0	0	0	0.0	0.0	0.0	0.0	0.0	0.0
			Resident	1.00	1	0	0	0	0	0.0	0.0	0.0	0.0	0.0	0.0
			Nonresident	0.00	0	0	0	0	0	0.0	0.0	0.0	0.0	0.0	0.0
Middle Thompson Lake	Lincoln	1-059232-03	Total	1.70	6	2	1	1	0	43.8	60.3	8.0	40.0	20.0	0.0
			Resident	1.70	6	2	1	1	0	43.8	60.3	8.0	40.0	20.0	0.0
			Nonresident	0.00	0	0	0	0	0	0.0	0.0	0.0	0.0	0.0	0.0
Milk River Drainage	Hill	6-155695-30	Total	1.00	2	0	0	0	0	5.0	5.0	0.0	0.0	0.0	0.0
			Resident	1.00	2	0	0	0	0	5.0	5.0	0.0	0.0	0.0	0.0
			Nonresident	0.00	0	0	0	0	0	0.0	0.0	0.0	0.0	0.0	0.0
Milk River Sec 01	Valley	6-152680-02	Total	1.67	1	2	0	0	0	4.7	4.0	5.0	0.0	0.0	0.0
			Resident	1.67	1	2	0	0	0	4.7	4.0	5.0	0.0	0.0	0.0
			Nonresident	0.00	0	0	0	0	0	0.0	0.0	0.0	0.0	0.0	0.0
Milk River Sec 02	Valley/Phillips	6-152720-02	Total	1.00	1	0	0	0	0	1.0	1.0	0.0	0.0	0.0	0.0
			Resident	1.00	1	0	0	0	0	1.0	1.0	0.0	0.0	0.0	0.0
			Nonresident	0.00	0	0	0	0	0	0.0	0.0	0.0	0.0	0.0	0.0
Milk River Sec 03	Phillips/Blaine/ Hill	6-152760-02	Total	2.00	2	2	0	1	0	2.8	0.0	3.5	0.0	7.0	0.0
			Resident	2.00	2	2	0	1	0	2.8	0.0	3.5	0.0	7.0	0.0
			Nonresident	0.00	0	0	0	0	0	0.0	0.0	0.0	0.0	0.0	0.0
Milk River Sec 04	Hill	6-152800-01	Total	1.50	2	2	0	0	0	2.8	1.5	4.0	0.0	0.0	0.0
			Resident	1.50	2	2	0	0	0	2.8	1.5	4.0	0.0	0.0	0.0
			Nonresident	0.00	0	0	0	0	0	0.0	0.0	0.0	0.0	0.0	0.0
Milltown Reservoir	Missoula	2-068745-05	Total	1.00	1	0	0	0	0	4.0	4.0	0.0	0.0	0.0	0.0
			Resident	1.00	1	0	0	0	0	4.0	4.0	0.0	0.0	0.0	0.0
			Nonresident	0.00	0	0	0	0	0	0.0	0.0	0.0	0.0	0.0	0.0



Montana Fish, Wildlife and Parks
 Angler Crowding Ratings Sorted Alphabetically

For The Winter Season

March, 2001 Through April, 2001; October, 2001 Through February, 2002

Water Name	County	Water Code	Residency	Crowding Ratings					Avg Number of People Seen											
				sparse - - - - crowded					sparse - - - - crowded											
				Avg.	1's	2's	3's	4's	5's	Avg.	1's	2's	3's	4's	5's					
Mission Lake, Lower	Glacier	4-148080-03	Total	1.00	2	0	0	0	0	0	0	0	4.0	4.0	0.0	0.0	0.0	0.0		
			Resident	1.00	2	0	0	0	0	0	0	0	0	0	4.0	4.0	0.0	0.0	0.0	0.0
			Nonresident	0.00	0	0	0	0	0	0	0	0	0	0	0.0	0.0	0.0	0.0	0.0	0.0
Missouri River Drainage	Rosebud	7-163105-10	Total	1.00	1	0	0	0	0	0	0	0	1.0	1.0	0.0	0.0	0.0	0.0	0.0	
			Resident	1.00	1	0	0	0	0	0	0	0	0	1.0	1.0	0.0	0.0	0.0	0.0	0.0
			Nonresident	0.00	0	0	0	0	0	0	0	0	0	0.0	0.0	0.0	0.0	0.0	0.0	0.0
Missouri River Drainage	Blaine	6-164468-30	Total	1.00	1	0	0	0	0	0	0	2.0	2.0	0.0	0.0	0.0	0.0	0.0	0.0	
			Resident	1.00	1	0	0	0	0	0	0	0	2.0	2.0	0.0	0.0	0.0	0.0	0.0	0.0
			Nonresident	0.00	0	0	0	0	0	0	0	0	0.0	0.0	0.0	0.0	0.0	0.0	0.0	0.0
Missouri River Drainage	Sheridan	6-168270-30	Total	1.00	1	0	0	0	0	0	6.0	6.0	0.0	0.0	0.0	0.0	0.0	0.0	0.0	
			Resident	1.00	1	0	0	0	0	0	0	6.0	6.0	0.0	0.0	0.0	0.0	0.0	0.0	0.0
			Nonresident	0.00	0	0	0	0	0	0	0	0.0	0.0	0.0	0.0	0.0	0.0	0.0	0.0	0.0
Missouri River Drainage	Broadwater	3-171048-10	Total	2.00	0	1	0	0	0	0	6.0	0.0	6.0	0.0	0.0	0.0	0.0	0.0	0.0	
			Resident	2.00	0	1	0	0	0	0	6.0	0.0	6.0	0.0	0.0	0.0	0.0	0.0	0.0	0.0
			Nonresident	0.00	0	0	0	0	0	0	0.0	0.0	0.0	0.0	0.0	0.0	0.0	0.0	0.0	0.0
Missouri River Drainage	Cascade	4-171270-10	Total	2.00	0	1	0	0	0	0	10.0	0.0	10.0	0.0	0.0	0.0	0.0	0.0	0.0	
			Resident	2.00	0	1	0	0	0	0	10.0	0.0	10.0	0.0	0.0	0.0	0.0	0.0	0.0	0.0
			Nonresident	0.00	0	0	0	0	0	0	0.0	0.0	0.0	0.0	0.0	0.0	0.0	0.0	0.0	0.0
Missouri River Sec 01	Richland/Roos/Va 1/McCone	6-162420-02	Total	2.33	2	0	0	0	0	1	5.7	2.5	0.0	0.0	0.0	0.0	12.0	12.0	0.0	
			Resident	2.33	2	0	0	0	0	1	5.7	2.5	0.0	0.0	0.0	0.0	0.0	12.0	12.0	0.0
			Nonresident	0.00	0	0	0	0	0	0	0.0	0.0	0.0	0.0	0.0	0.0	0.0	0.0	0.0	0.0
Missouri River Sec 05	Valley/McCone	6-162500-01	Total	1.00	3	0	0	0	0	0	1.3	1.3	0.0	0.0	0.0	0.0	0.0	0.0	0.0	
			Resident	1.00	3	0	0	0	0	0	1.3	1.3	0.0	0.0	0.0	0.0	0.0	0.0	0.0	0.0
			Nonresident	0.00	0	0	0	0	0	0	0.0	0.0	0.0	0.0	0.0	0.0	0.0	0.0	0.0	0.0
Missouri River Sec 06a	Phillips/Fergus/ Blaine	6-162521-02	Total	2.39	7	4	3	1	3	14.1	5.0	13.0	15.3	30.0	30.0	30.0	30.0	30.0	0.0	
			Resident	2.39	7	4	3	1	3	14.1	5.0	13.0	15.3	30.0	30.0	30.0	30.0	30.0	0.0	0.0
			Nonresident	0.00	0	0	0	0	0	0.0	0.0	0.0	0.0	0.0	0.0	0.0	0.0	0.0	0.0	0.0



Montana Fish, Wildlife and Parks
 Angler Crowding Ratings Sorted Alphabetically

For The Winter Season

March, 2001 Through April, 2001; October, 2001 Through February, 2002

Water Name	County	Water Code	Residency	Crowding Ratings					Avg Number of People Seen						
				Avg.	1's	2's	3's	4's	5's	Avg.	1's	2's	3's	4's	5's
Missouri River Sec 06b Chouteau		4-162522-02	Total	1.64	7	2	1	1	0	4.5	3.1	6.0	3.0	12.0	0.0
			Resident	1.64	7	2	1	1	0	4.5	3.1	6.0	3.0	12.0	0.0
			Nonresident	0.00	0	0	0	0	0	0.0	0.0	0.0	0.0	0.0	0.0
Missouri River Sec 07 Chouteau/Cascade		4-174864-02	Total	1.73	16	7	6	1	0	2.9	1.5	3.3	5.7	6.0	0.0
			Resident	1.73	16	7	6	1	0	2.9	1.5	3.3	5.7	6.0	0.0
			Nonresident	0.00	0	0	0	0	0	0.0	0.0	0.0	0.0	0.0	0.0
Missouri River Sec 08 Cascade		4-174880-01	Total	1.82	17	5	2	2	2	6.4	5.2	9.8	3.0	11.0	7.0
			Resident	1.82	17	5	2	2	2	6.4	5.2	9.8	3.0	11.0	7.0
			Nonresident	0.00	0	0	0	0	0	0.0	0.0	0.0	0.0	0.0	0.0
Missouri River Sec 09 Cascade/Lewis & Clark		4-174896-01	Total	2.50	50	32	30	16	21	17.1	11.6	10.4	14.0	29.9	35.1
			Resident	2.54	46	26	28	16	20	16.9	11.5	8.6	13.9	29.9	33.9
			Nonresident	2.08	4	6	2	0	1	19.5	13.8	18.2	15.0	0.0	60.0
Missouri River Sec 10a Lewis & Clark		4-174913-01	Total	2.30	17	11	5	5	5	14.5	7.4	16.9	19.2	19.0	24.4
			Resident	2.37	15	11	5	5	5	14.8	7.1	16.9	19.2	19.0	24.4
			Nonresident	1.00	2	0	0	0	0	10.0	10.0	0.0	0.0	0.0	0.0
Missouri River Sec 11 Broadwater		3-174928-01	Total	1.89	8	4	6	0	0	3.1	2.4	3.0	4.0	0.0	0.0
			Resident	1.89	8	4	6	0	0	3.1	2.4	3.0	4.0	0.0	0.0
			Nonresident	0.00	0	0	0	0	0	0.0	0.0	0.0	0.0	0.0	0.0
Missouri River Sec 12 Broadwater/Gallatin		3-174944-01	Total	2.00	2	3	2	0	0	1.7	1.0	1.7	2.5	0.0	0.0
			Resident	2.00	2	3	2	0	0	1.7	1.0	1.7	2.5	0.0	0.0
			Nonresident	0.00	0	0	0	0	0	0.0	0.0	0.0	0.0	0.0	0.0
Murphy Lake Lincoln		1-119280-03	Total	1.50	1	1	0	0	0	16.5	3.0	30.0	0.0	0.0	0.0
			Resident	1.50	1	1	0	0	0	16.5	3.0	30.0	0.0	0.0	0.0
			Nonresident	0.00	0	0	0	0	0	0.0	0.0	0.0	0.0	0.0	0.0
Murray Lake Flathead		1-078080-03	Total	2.00	0	1	0	0	0	2.0	0.0	2.0	0.0	0.0	0.0
			Resident	2.00	0	1	0	0	0	2.0	0.0	2.0	0.0	0.0	0.0
			Nonresident	0.00	0	0	0	0	0	0.0	0.0	0.0	0.0	0.0	0.0



Montana Fish, Wildlife and Parks
 Angler Crowding Ratings Sorted Alphabetically

For The Winter Season

March, 2001 Through April, 2001; October, 2001 Through February, 2002

Water Name	County	Water Code	Residency	Crowding Ratings					Avg Number of People Seen						
				Avg.	1's	2's	3's	4's	5's	Avg.	1's	2's	3's	4's	5's
Musselshell River Drainage	Petroleum	4-184905-10	Total	1.00	1	0	0	0	0	0.0	0.0	0.0	0.0	0.0	0.0
			Resident	1.00	1	0	0	0	0	0.0	0.0	0.0	0.0	0.0	0.0
			Nonresident	0.00	0	0	0	0	0	0.0	0.0	0.0	0.0	0.0	0.0
Musselshell River Drainage	Wheatland	5-189455-20	Total	1.00	1	0	0	0	0	2.0	2.0	0.0	0.0	0.0	0.0
			Resident	1.00	1	0	0	0	0	2.0	2.0	0.0	0.0	0.0	0.0
			Nonresident	0.00	0	0	0	0	0	0.0	0.0	0.0	0.0	0.0	0.0
Musselshell River Sec 02	Wheat/Meagher/G Valley	5-184350-01	Total	1.00	2	0	0	0	0	1.0	1.0	0.0	0.0	0.0	0.0
			Resident	1.00	2	0	0	0	0	1.0	1.0	0.0	0.0	0.0	0.0
			Nonresident	0.00	0	0	0	0	0	0.0	0.0	0.0	0.0	0.0	0.0
N Fk Flathead River	Flathead	1-085100-01	Total	1.00	3	0	0	0	0	4.0	4.0	0.0	0.0	0.0	0.0
			Resident	1.00	3	0	0	0	0	4.0	4.0	0.0	0.0	0.0	0.0
			Nonresident	0.00	0	0	0	0	0	0.0	0.0	0.0	0.0	0.0	0.0
N Fk Flint Creek	Deer Lodge/Granite	2-064503-01	Total	3.00	0	0	1	0	0	3.0	0.0	0.0	3.0	0.0	0.0
			Resident	3.00	0	0	1	0	0	3.0	0.0	0.0	3.0	0.0	0.0
			Nonresident	0.00	0	0	0	0	0	0.0	0.0	0.0	0.0	0.0	0.0
Nelson Reservoir	Phillips	6-156480-06	Total	2.44	2	3	3	0	1	29.1	10.5	13.7	40.0	0.0	80.0
			Resident	2.44	2	3	3	0	1	29.1	10.5	13.7	40.0	0.0	80.0
			Nonresident	0.00	0	0	0	0	0	0.0	0.0	0.0	0.0	0.0	0.0
Nevada Creek	Powell	2-043900-01	Total	1.00	1	0	0	0	0	1.0	1.0	0.0	0.0	0.0	0.0
			Resident	1.00	1	0	0	0	0	1.0	1.0	0.0	0.0	0.0	0.0
			Nonresident	0.00	0	0	0	0	0	0.0	0.0	0.0	0.0	0.0	0.0
Nevada Lake	Powell	2-047020-05	Total	1.00	2	0	0	0	0	9.0	9.0	0.0	0.0	0.0	0.0
			Resident	1.00	2	0	0	0	0	9.0	9.0	0.0	0.0	0.0	0.0
			Nonresident	0.00	0	0	0	0	0	0.0	0.0	0.0	0.0	0.0	0.0
Newlan Creek Reservoir	Meagher	4-179330-05	Total	1.50	5	2	1	0	0	11.8	4.8	35.0	0.0	0.0	
			Resident	1.50	5	2	1	0	0	11.8	4.8	35.0	0.0	0.0	
			Nonresident	0.00	0	0	0	0	0	0.0	0.0	0.0	0.0	0.0	



Montana Fish, Wildlife and Parks
 Angler Crowding Ratings Sorted Alphabetically

For The Winter Season

March, 2001 Through April, 2001; October, 2001 Through February, 2002

Water Name	County	Water Code	Residency	Crowding Ratings					Avg Number of People Seen						
				Avg.	1's	2's	3's	4's	5's	Avg.	1's	2's	3's	4's	5's
Nilan Reservoir	Lewis & Clark	4-207900-05	Total	1.91	6	3	0	1	1	12.9	11.0	10.3	0.0	15.0	30.0
			Resident	1.91	6	3	0	1	1	12.9	11.0	10.3	0.0	15.0	30.0
			Nonresident	0.00	0	0	0	0	0	0.0	0.0	0.0	0.0	0.0	0.0
Noxon Rapids Reservoir	Sanders	1-059328-05	Total	1.67	4	1	0	1	0	8.8	7.0	15.0	0.0	10.0	0.0
			Resident	1.60	4	0	0	1	0	7.6	7.0	0.0	0.0	10.0	0.0
			Nonresident	2.00	0	1	0	0	0	15.0	0.0	15.0	0.0	0.0	0.0
Oil Pump Reservoir	Dawson	7-216238-07	Total	4.00	0	0	0	1	0	4.0	0.0	0.0	0.0	4.0	0.0
			Resident	4.00	0	0	0	1	0	4.0	0.0	0.0	0.0	4.0	0.0
			Nonresident	0.00	0	0	0	0	0	0.0	0.0	0.0	0.0	0.0	0.0
O'Juel Reservoir	Valley	6-156570-07	Total	1.00	1	0	0	0	0	1.0	1.0	0.0	0.0	0.0	0.0
			Resident	1.00	1	0	0	0	0	1.0	1.0	0.0	0.0	0.0	0.0
			Nonresident	0.00	0	0	0	0	0	0.0	0.0	0.0	0.0	0.0	0.0
Pablo Reservoir	Lake	1-078160-06	Total	1.75	1	3	0	0	0	15.0	35.0	8.3	0.0	0.0	0.0
			Resident	1.75	1	3	0	0	0	15.0	35.0	8.3	0.0	0.0	0.0
			Nonresident	0.00	0	0	0	0	0	0.0	0.0	0.0	0.0	0.0	0.0
Park Lake	Jefferson	3-179376-03	Total	3.00	0	0	1	0	0	10.0	0.0	0.0	10.0	0.0	0.0
			Resident	3.00	0	0	1	0	0	10.0	0.0	0.0	10.0	0.0	0.0
			Nonresident	0.00	0	0	0	0	0	0.0	0.0	0.0	0.0	0.0	0.0
Parsell Pond	Liberty	4-156578-08	Total	1.00	1	0	0	0	0	0.0	0.0	0.0	0.0	0.0	0.0
			Resident	1.00	1	0	0	0	0	0.0	0.0	0.0	0.0	0.0	0.0
			Nonresident	0.00	0	0	0	0	0	0.0	0.0	0.0	0.0	0.0	0.0
Peters Pond	Fergus	4-167560-30	Total	1.00	1	0	0	0	0	0.0	0.0	0.0	0.0	0.0	0.0
			Resident	1.00	1	0	0	0	0	0.0	0.0	0.0	0.0	0.0	0.0
			Nonresident	0.00	0	0	0	0	0	0.0	0.0	0.0	0.0	0.0	0.0
Peterson Lake	Beaverhead	3-028750-03	Total	1.00	1	0	0	0	0	2.0	2.0	0.0	0.0	0.0	0.0
			Resident	1.00	1	0	0	0	0	2.0	2.0	0.0	0.0	0.0	0.0
			Nonresident	0.00	0	0	0	0	0	0.0	0.0	0.0	0.0	0.0	0.0



Montana Fish, Wildlife and Parks
 Angler Crowding Ratings Sorted Alphabetically

For The Winter Season

March, 2001 Through April, 2001; October, 2001 Through February, 2002

Water Name	County	Water Code	Residency	Crowding Ratings					Avg Number of People Seen						
				Avg.	1's	2's	3's	4's	5's	Avg.	1's	2's	3's	4's	5's
Petrie Pond	Blaine	6-156605-07	Total Resident Nonresident	1.00	1	0	0	0	0	0	0.0	0.0	0.0	0.0	0.0
Petty Creek	Lewis & Clark	4-204650-01	Total Resident Nonresident	1.00	1	0	0	0	0	0	1.0	1.0	0.0	0.0	0.0
Pishkun Reservoir	Teton	4-207950-05	Total Resident Nonresident	2.00	0	4	0	0	0	0	11.5	0.0	11.5	0.0	0.0
Poindexter Slough	Beaverhead	3-015890-01	Total Resident Nonresident	1.67	4	1	0	1	0	0	3.8	3.5	3.0	0.0	6.0
Poplar River Sec 01	Daniels/Roosevelt	6-162820-02	Total Resident Nonresident	1.00	1	0	0	0	0	0	2.0	2.0	0.0	0.0	0.0
Powder River	Powder River/Custer	7-210750-02	Total Resident Nonresident	1.00	1	0	0	0	0	0	0.0	0.0	0.0	0.0	0.0
Racetrack Lake	Granite	2-069044-03	Total Resident Nonresident	1.00	1	0	0	0	0	0	1.0	1.0	0.0	0.0	0.0
Rainbow Dam	Cascade	4-179424-05	Total Resident Nonresident	1.00	1	0	0	0	0	0	3.0	3.0	0.0	0.0	0.0
Rainbow Lake	Lincoln	1-059392-03	Total Resident Nonresident	1.00	1	0	0	0	0	0	1.0	1.0	0.0	0.0	0.0



Montana Fish, Wildlife and Parks
 Angler Crowding Ratings Sorted Alphabetically
 For The Winter Season

March, 2001 Through April, 2001; October, 2001 Through February, 2002

Water Name	County	Water Code	Residency	Crowding Ratings					Avg Number of People Seen						
				Avg.	1's	2's	3's	4's	5's	Avg.	1's	2's	3's	4's	5's
Rainbow Lake	Sanders	1-059408-03	Total	2.00	1	0	1	0	0	3.0	2.0	0.0	4.0	0.0	0.0
			Resident	2.00	1	0	1	0	0	3.0	2.0	0.0	4.0	0.0	0.0
			Nonresident	0.00	0	0	0	0	0	0.0	0.0	0.0	0.0	0.0	0.0
Rainy Lake	Missoula	2-047170-03	Total	2.00	0	1	0	0	0	10.0	0.0	10.0	0.0	0.0	0.0
			Resident	2.00	0	1	0	0	0	10.0	0.0	10.0	0.0	0.0	0.0
			Nonresident	0.00	0	0	0	0	0	0.0	0.0	0.0	0.0	0.0	0.0
Rambler Creek	Flathead	1-085700-10	Total	3.00	0	0	1	0	0	3.0	0.0	0.0	3.0	0.0	0.0
			Resident	3.00	0	0	1	0	0	3.0	0.0	0.0	3.0	0.0	0.0
			Nonresident	0.00	0	0	0	0	0	0.0	0.0	0.0	0.0	0.0	0.0
Rat Lake	Gallatin	3-099310-03	Total	2.00	0	1	0	0	0	10.0	0.0	10.0	0.0	0.0	0.0
			Resident	2.00	0	1	0	0	0	10.0	0.0	10.0	0.0	0.0	0.0
			Nonresident	0.00	0	0	0	0	0	0.0	0.0	0.0	0.0	0.0	0.0
Red Lodge Creek	Carbon	5-224886-01	Total	1.00	3	0	0	0	0	0.0	0.0	0.0	0.0	0.0	0.0
			Resident	1.00	3	0	0	0	0	0.0	0.0	0.0	0.0	0.0	0.0
			Nonresident	0.00	0	0	0	0	0	0.0	0.0	0.0	0.0	0.0	0.0
Rock Creek Sec 01	Missoula/Granite	2-065263-01	Total	2.15	13	10	4	4	2	9.3	2.8	10.6	7.0	24.3	20.0
			Resident	2.20	7	6	4	2	1	8.9	3.6	8.8	7.0	26.5	20.0
			Nonresident	2.08	6	4	0	2	1	9.9	2.0	13.3	0.0	22.0	20.0
Rock Creek Sec 01	Carbon	5-224928-01	Total	1.73	7	2	1	0	1	3.1	1.7	2.0	10.0	0.0	8.0
			Resident	1.73	7	2	1	0	1	3.1	1.7	2.0	10.0	0.0	8.0
			Nonresident	0.00	0	0	0	0	0	0.0	0.0	0.0	0.0	0.0	0.0
Rock Creek Sec 02	Granite	2-065282-01	Total	2.86	4	2	2	4	2	11.9	4.8	7.5	9.5	23.3	10.0
			Resident	3.00	3	2	1	4	2	12.5	6.0	7.5	4.0	23.3	10.0
			Nonresident	2.00	1	0	1	0	0	8.0	1.0	0.0	15.0	0.0	0.0
Rock Lake	Lincoln	1-119460-03	Total	1.00	1	0	0	0	0	0.0	0.0	0.0	0.0	0.0	0.0
			Resident	1.00	1	0	0	0	0	0.0	0.0	0.0	0.0	0.0	0.0
			Nonresident	0.00	0	0	0	0	0	0.0	0.0	0.0	0.0	0.0	0.0



Montana Fish, Wildlife and Parks
 Angler Crowding Ratings Sorted Alphabetically

For The Winter Season

March, 2001 Through April, 2001; October, 2001 Through February, 2002

Water Name	County	Water Code	Residency	Crowding Ratings					Avg Number of People Seen						
				Avg.	1's	2's	3's	4's	5's	Avg.	1's	2's	3's	4's	5's
Rogers Lake	Flathead	1-078400-03	Total	2.40	1	2	1	1	0	28.0	12.0	6.5	40.0	75.0	0.0
			Resident	2.40	1	2	1	1	0	28.0	12.0	6.5	40.0	75.0	0.0
			Nonresident	0.00	0	0	0	0	0	0.0	0.0	0.0	0.0	0.0	0.0
Ruby River Reservoir	Madison	3-019440-05	Total	1.64	7	1	3	0	0	17.6	12.1	7.0	34.0	0.0	0.0
			Resident	1.64	7	1	3	0	0	17.6	12.1	7.0	34.0	0.0	0.0
			Nonresident	0.00	0	0	0	0	0	0.0	0.0	0.0	0.0	0.0	0.0
Ruby River Sec 01	Madison	3-016360-01	Total	2.00	4	0	1	0	1	6.0	6.0	0.0	2.0	0.0	10.0
			Resident	2.00	4	0	1	0	1	6.0	6.0	0.0	2.0	0.0	10.0
			Nonresident	0.00	0	0	0	0	0	0.0	0.0	0.0	0.0	0.0	0.0
S Fk Flathead River	Flathead/Powell	1-086660-01	Total	1.00	2	0	0	0	0	15.0	15.0	0.0	0.0	0.0	0.0
			Resident	1.00	2	0	0	0	0	15.0	15.0	0.0	0.0	0.0	0.0
			Nonresident	0.00	0	0	0	0	0	0.0	0.0	0.0	0.0	0.0	0.0
Salmon Lake	Missoula	2-047230-03	Total	1.13	7	1	0	0	0	4.8	4.0	10.0	0.0	0.0	0.0
			Resident	1.13	7	1	0	0	0	4.8	4.0	10.0	0.0	0.0	0.0
			Nonresident	0.00	0	0	0	0	0	0.0	0.0	0.0	0.0	0.0	0.0
Sand Coulee	Hill	6-153440-01	Total	5.00	0	0	0	0	1	10.0	0.0	0.0	0.0	0.0	10.0
			Resident	5.00	0	0	0	0	1	10.0	0.0	0.0	0.0	0.0	10.0
			Nonresident	0.00	0	0	0	0	0	0.0	0.0	0.0	0.0	0.0	0.0
Savage Lake	Lincoln	1-119480-03	Total	2.00	0	1	0	0	0	3.0	0.0	3.0	0.0	0.0	0.0
			Resident	2.00	0	1	0	0	0	3.0	0.0	3.0	0.0	0.0	0.0
			Nonresident	0.00	0	0	0	0	0	0.0	0.0	0.0	0.0	0.0	0.0
Seeley Lake	Missoula	2-047260-03	Total	2.17	3	1	0	2	0	5.8	7.3	3.0	0.0	5.0	0.0
			Resident	2.17	3	1	0	2	0	5.8	7.3	3.0	0.0	5.0	0.0
			Nonresident	0.00	0	0	0	0	0	0.0	0.0	0.0	0.0	0.0	0.0
Shay Lake	Lake	1-078600-03	Total	1.00	1	0	0	0	0	10.0	10.0	0.0	0.0	0.0	0.0
			Resident	1.00	1	0	0	0	0	10.0	10.0	0.0	0.0	0.0	0.0
			Nonresident	0.00	0	0	0	0	0	0.0	0.0	0.0	0.0	0.0	0.0



Montana Fish, Wildlife and Parks
 Angler Crowding Ratings Sorted Alphabetically

For The Winter Season

March, 2001 Through April, 2001; October, 2001 Through February, 2002

Water Name	County	Water Code	Residency	Crowding Ratings					Avg Number of People Seen						
				sparse - - - - crowded					sparse - - - - crowded						
				Avg.	1's	2's	3's	4's	5's	Avg.	1's	2's	3's	4's	5's
Shields River Sec 02	Park	3-225348-01	Total	1.00	1	0	0	0	0	0.0	0.0	0.0	0.0	0.0	0.0
			Resident	1.00	1	0	0	0	0	0.0	0.0	0.0	0.0	0.0	0.0
			Nonresident	0.00	0	0	0	0	0	0.0	0.0	0.0	0.0	0.0	0.0
Sidney Reservoir	Carter	7-124050-03	Total	1.00	1	0	0	0	0	2.0	2.0	0.0	0.0	0.0	0.0
			Resident	1.00	1	0	0	0	0	2.0	2.0	0.0	0.0	0.0	0.0
			Nonresident	0.00	0	0	0	0	0	0.0	0.0	0.0	0.0	0.0	0.0
Silver Lake	Deer Lodge	2-069196-05	Total	1.00	1	0	0	0	0	3.0	3.0	0.0	0.0	0.0	0.0
			Resident	1.00	1	0	0	0	0	3.0	3.0	0.0	0.0	0.0	0.0
			Nonresident	0.00	0	0	0	0	0	0.0	0.0	0.0	0.0	0.0	0.0
Sixmile Creek	Missoula	2-056368-01	Total	1.00	1	0	0	0	0	1.0	1.0	0.0	0.0	0.0	0.0
			Resident	1.00	1	0	0	0	0	1.0	1.0	0.0	0.0	0.0	0.0
			Nonresident	0.00	0	0	0	0	0	0.0	0.0	0.0	0.0	0.0	0.0
Skalkaho Creek	Ravalli	2-035475-01	Total	1.00	1	0	0	0	0	0.0	0.0	0.0	0.0	0.0	0.0
			Resident	1.00	1	0	0	0	0	0.0	0.0	0.0	0.0	0.0	0.0
			Nonresident	0.00	0	0	0	0	0	0.0	0.0	0.0	0.0	0.0	0.0
Skinner Lake	Lincoln	1-119560-03	Total	1.00	1	0	0	0	0	1.0	1.0	0.0	0.0	0.0	0.0
			Resident	1.00	1	0	0	0	0	1.0	1.0	0.0	0.0	0.0	0.0
			Nonresident	0.00	0	0	0	0	0	0.0	0.0	0.0	0.0	0.0	0.0
Skyles Lake	Flathead	1-078650-03	Total	1.50	1	1	0	0	0	7.0	4.0	10.0	0.0	0.0	0.0
			Resident	1.50	1	1	0	0	0	7.0	4.0	10.0	0.0	0.0	0.0
			Nonresident	0.00	0	0	0	0	0	0.0	0.0	0.0	0.0	0.0	0.0
Smith Creek	Flathead	1-074005-01	Total	5.00	0	0	0	0	1	0.0	0.0	0.0	0.0	0.0	0.0
			Resident	5.00	0	0	0	0	1	0.0	0.0	0.0	0.0	0.0	0.0
			Nonresident	0.00	0	0	0	0	0	0.0	0.0	0.0	0.0	0.0	0.0
Smith Lake	Lewis & Clark	2-047335-03	Total	1.00	1	0	0	0	0	4.0	4.0	0.0	0.0	0.0	0.0
			Resident	1.00	1	0	0	0	0	4.0	4.0	0.0	0.0	0.0	0.0
			Nonresident	0.00	0	0	0	0	0	0.0	0.0	0.0	0.0	0.0	0.0



Montana Fish, Wildlife and Parks
 Angler Crowding Ratings Sorted Alphabetically

For The Winter Season
 March, 2001 Through April, 2001; October, 2001 Through February, 2002

Water Name	County	Water Code	Residency	Crowding Ratings					Avg Number of People Seen						
				Avg.	1's	2's	3's	4's	5's	Avg.	1's	2's	3's	4's	5's
Smith Lake	Flathead	1-078700-04	Total	1.83	5	5	1	1	0	16.3	14.8	15.4	45.0	0.0	0.0
			Resident	1.83	5	5	1	1	0	16.3	14.8	15.4	45.0	0.0	0.0
			Nonresident	0.00	0	0	0	0	0	0.0	0.0	0.0	0.0	0.0	0.0
Smith River Reservoir	Meagher	4-179616-05	Total	2.00	2	1	0	1	0	15.3	5.5	30.0	0.0	20.0	0.0
			Resident	2.00	2	1	0	1	0	15.3	5.5	30.0	0.0	20.0	0.0
			Nonresident	0.00	0	0	0	0	0	0.0	0.0	0.0	0.0	0.0	0.0
Smith River Sec 01	Cascade	4-176816-01	Total	1.00	2	0	0	0	0	2.5	2.5	0.0	0.0	0.0	0.0
			Resident	1.00	2	0	0	0	0	2.5	2.5	0.0	0.0	0.0	0.0
			Nonresident	0.00	0	0	0	0	0	0.0	0.0	0.0	0.0	0.0	0.0
Smith River Sec 02	Cascade/Meagher	4-176832-01	Total	1.17	5	1	0	0	0	4.2	5.0	0.0	0.0	0.0	0.0
			Resident	1.17	5	1	0	0	0	4.2	5.0	0.0	0.0	0.0	0.0
			Nonresident	0.00	0	0	0	0	0	0.0	0.0	0.0	0.0	0.0	0.0
Smith River Sec 03	Meagher	4-176833-01	Total	1.33	2	1	0	0	0	4.0	1.0	10.0	0.0	0.0	0.0
			Resident	1.33	2	1	0	0	0	4.0	1.0	10.0	0.0	0.0	0.0
			Nonresident	0.00	0	0	0	0	0	0.0	0.0	0.0	0.0	0.0	0.0
Smoke Creek	Roosevelt	6-163485-01	Total	1.00	1	0	0	0	0	0.0	0.0	0.0	0.0	0.0	0.0
			Resident	1.00	1	0	0	0	0	0.0	0.0	0.0	0.0	0.0	0.0
			Nonresident	0.00	0	0	0	0	0	0.0	0.0	0.0	0.0	0.0	0.0
Sophie Lake	Lincoln	1-119620-03	Total	1.33	2	1	0	0	0	3.0	3.0	3.0	0.0	0.0	0.0
			Resident	1.33	2	1	0	0	0	3.0	3.0	3.0	0.0	0.0	0.0
			Nonresident	0.00	0	0	0	0	0	0.0	0.0	0.0	0.0	0.0	0.0
South Cottonwood Creek	Gallatin	3-095472-01	Total	1.00	2	0	0	0	0	0.0	0.0	0.0	0.0	0.0	0.0
			Resident	1.00	2	0	0	0	0	0.0	0.0	0.0	0.0	0.0	0.0
			Nonresident	0.00	0	0	0	0	0	0.0	0.0	0.0	0.0	0.0	0.0
South Sandstone Reservoir	Fallon	7-218775-08	Total	1.67	3	2	1	0	0	7.5	3.0	13.0	10.0	0.0	0.0
			Resident	1.67	3	2	1	0	0	7.5	3.0	13.0	10.0	0.0	0.0
			Nonresident	0.00	0	0	0	0	0	0.0	0.0	0.0	0.0	0.0	0.0



Montana Fish, Wildlife and Parks
 Angler Crowding Ratings Sorted Alphabetically

For The Winter Season

March, 2001 Through April, 2001; October, 2001 Through February, 2002

Water Name	County	Water Code	Residency	Crowding Ratings					Avg Number of People Seen						
				Avg.	1's	2's	3's	4's	5's	Avg.	1's	2's	3's	4's	5's
Split Rock Lake	Teton	4-208200-04	Total	3.00	0	0	2	0	0	10.0	0.0	0.0	10.0	0.0	0.0
			Resident	3.00	0	0	2	0	0	10.0	0.0	0.0	10.0	0.0	0.0
			Nonresident	0.00	0	0	0	0	0	0.0	0.0	0.0	0.0	0.0	0.0
Spoon Lake	Flathead	1-089720-03	Total	1.00	1	0	0	0	0	2.0	2.0	0.0	0.0	0.0	0.0
			Resident	1.00	1	0	0	0	0	2.0	2.0	0.0	0.0	0.0	0.0
			Nonresident	0.00	0	0	0	0	0	0.0	0.0	0.0	0.0	0.0	0.0
Spring Creek	Fergus	4-185630-01	Total	1.67	2	0	1	0	0	1.0	0.0	0.0	3.0	0.0	0.0
			Resident	1.67	2	0	1	0	0	1.0	0.0	0.0	3.0	0.0	0.0
			Nonresident	0.00	0	0	0	0	0	0.0	0.0	0.0	0.0	0.0	0.0
Spring Meadow Lake	Lewis & Clark	4-179074-30	Total	3.00	1	1	1	1	1	14.8	10.0	20.0	2.0	12.0	30.0
			Resident	3.00	1	1	1	1	1	14.8	10.0	20.0	2.0	12.0	30.0
			Nonresident	0.00	0	0	0	0	0	0.0	0.0	0.0	0.0	0.0	0.0
Stemple Creek	Lewis & Clark	4-177328-10	Total	1.00	1	0	0	0	0	2.0	2.0	0.0	0.0	0.0	0.0
			Resident	1.00	1	0	0	0	0	2.0	2.0	0.0	0.0	0.0	0.0
			Nonresident	0.00	0	0	0	0	0	0.0	0.0	0.0	0.0	0.0	0.0
Stillwater Lake, Lower Flathead		1-077600-20	Total	1.50	1	1	0	0	0	16.0	2.0	30.0	0.0	0.0	0.0
			Resident	1.50	1	1	0	0	0	16.0	2.0	30.0	0.0	0.0	0.0
			Nonresident	0.00	0	0	0	0	0	0.0	0.0	0.0	0.0	0.0	0.0
Stillwater River	Flathead/Lincoln	1-074420-01	Total	3.00	1	0	1	0	1	5.3	4.0	0.0	10.0	0.0	2.0
			Resident	3.00	1	0	1	0	1	5.3	4.0	0.0	10.0	0.0	2.0
			Nonresident	0.00	0	0	0	0	0	0.0	0.0	0.0	0.0	0.0	0.0
Stillwater River Sec 01	Stillwater	5-226104-01	Total	2.02	20	10	4	4	3	4.6	2.3	7.1	7.5	6.0	6.7
			Resident	2.05	19	10	4	4	3	4.8	2.4	7.1	7.5	6.0	6.7
			Nonresident	1.00	1	0	0	0	0	0.0	0.0	0.0	0.0	0.0	0.0
Stillwater River Sec 02	Stillwater	5-226118-01	Total	2.20	2	2	0	0	1	3.2	1.0	3.0	0.0	0.0	8.0
			Resident	2.50	1	2	0	0	1	4.0	2.0	3.0	0.0	0.0	8.0
			Nonresident	1.00	1	0	0	0	0	0.0	0.0	0.0	0.0	0.0	0.0



Montana Fish, Wildlife and Parks
 Angler Crowding Ratings Sorted Alphabetically
 For The Winter Season
 March, 2001 Through April, 2001; October, 2001 Through February, 2002

Water Name	County	Water Code	Residency	Crowding Ratings					Avg Number of People Seen											
				Avg.	1's	2's	3's	4's	5's	Avg.	1's	2's	3's	4's	5's					
Sun River Drainage	Teton	4-208310-30	Total	1.00	1	0	0	0	0	0	0	0	2.0	2.0	0.0	0.0	0.0	0.0		
			Resident	1.00	1	0	0	0	0	0	0	0	0	0	2.0	2.0	0.0	0.0	0.0	0.0
			Nonresident	0.00	0	0	0	0	0	0	0	0	0	0	0.0	0.0	0.0	0.0	0.0	0.0
Sun River Sec 02	Cascade/Teton/Le wis&Clar	4-206100-01	Total	1.00	3	0	0	0	0	0	0	0	0.7	0.7	0.0	0.0	0.0	0.0	0.0	
			Resident	1.00	3	0	0	0	0	0	0	0	0	0.7	0.7	0.0	0.0	0.0	0.0	0.0
			Nonresident	0.00	0	0	0	0	0	0	0	0	0	0.0	0.0	0.0	0.0	0.0	0.0	0.0
Swan Lake	Lake	1-079000-05	Total	1.00	3	0	0	0	0	0	0	4.7	4.7	0.0	0.0	0.0	0.0	0.0	0.0	
			Resident	1.00	3	0	0	0	0	0	0	0	0	4.7	4.7	0.0	0.0	0.0	0.0	0.0
			Nonresident	0.00	0	0	0	0	0	0	0	0	0	0.0	0.0	0.0	0.0	0.0	0.0	0.0
Swan River Drainage	Lake	1-072371-10	Total	1.00	1	0	0	0	0	0	0	1.0	1.0	0.0	0.0	0.0	0.0	0.0	0.0	
			Resident	1.00	1	0	0	0	0	0	0	0	0	1.0	1.0	0.0	0.0	0.0	0.0	0.0
			Nonresident	0.00	0	0	0	0	0	0	0	0	0	0.0	0.0	0.0	0.0	0.0	0.0	0.0
Swan River Sec 01	Flathead/Lake	1-074560-01	Total	1.29	6	0	1	0	0	0	2.9	1.3	0.0	12.0	0.0	0.0	0.0	0.0	0.0	
			Resident	1.29	6	0	1	0	0	0	0	0	0	12.0	0.0	0.0	0.0	0.0	0.0	0.0
			Nonresident	0.00	0	0	0	0	0	0	0	0	0.0	0.0	0.0	0.0	0.0	0.0	0.0	0.0
Talmadge Lake	Flathead	1-079080-03	Total	2.00	0	1	0	0	0	0	30.0	0.0	30.0	0.0	0.0	0.0	0.0	0.0	0.0	
			Resident	2.00	0	1	0	0	0	0	0	0	30.0	0.0	0.0	0.0	0.0	0.0	0.0	0.0
			Nonresident	0.00	0	0	0	0	0	0	0	0	0.0	0.0	0.0	0.0	0.0	0.0	0.0	0.0
Tetrault Lake	Lincoln	1-118060-03	Total	2.56	3	2	1	2	1	19.2	4.3	15.0	10.0	22.5	75.0	0.0	0.0	0.0	0.0	
			Resident	2.56	3	2	1	2	1	19.2	4.3	15.0	10.0	22.5	75.0	0.0	0.0	0.0	0.0	0.0
			Nonresident	0.00	0	0	0	0	0	0.0	0.0	0.0	0.0	0.0	0.0	0.0	0.0	0.0	0.0	0.0
Thompson Lake	Park	3-229422-03	Total	1.00	1	0	0	0	0	2.0	2.0	0.0	0.0	0.0	0.0	0.0	0.0	0.0	0.0	
			Resident	1.00	1	0	0	0	0	0	0	0	0	0.0	0.0	0.0	0.0	0.0	0.0	0.0
			Nonresident	0.00	0	0	0	0	0	0	0	0	0.0	0.0	0.0	0.0	0.0	0.0	0.0	0.0
Thompson River Sec 01	Sanders	1-057248-01	Total	1.33	2	1	0	0	0	4.3	5.5	2.0	0.0	0.0	0.0	0.0	0.0	0.0	0.0	
			Resident	1.50	1	1	0	0	0	1.5	1.0	2.0	0.0	0.0	0.0	0.0	0.0	0.0	0.0	0.0
			Nonresident	1.00	1	0	0	0	0	10.0	10.0	0.0	0.0	0.0	0.0	0.0	0.0	0.0	0.0	0.0



Montana Fish, Wildlife and Parks
 Angler Crowding Ratings Sorted Alphabetically

For The Winter Season

March, 2001 Through April, 2001; October, 2001 Through February, 2002

Water Name	County	Water Code	Residency	Crowding Ratings					Avg Number of People Seen										
				Avg.	1's	2's	3's	4's	5's	Avg.	1's	2's	3's	4's	5's				
Thompson River Sec 02	Sanders	1-057264-01	Total	1.50	1	1	0	0	0	0	0	0	7.0	0.0	14.0	0.0	0.0	0.0	
			Resident	1.50	1	1	0	0	0	0	0	0	0	7.0	0.0	14.0	0.0	0.0	0.0
			Nonresident	0.00	0	0	0	0	0	0	0	0	0	0.0	0.0	0.0	0.0	0.0	0.0
Three Forks Pond	Gallatin	3-138639-07	Total	5.00	0	0	0	0	0	1	0	0	30.0	0.0	0.0	0.0	0.0	0.0	30.0
			Resident	5.00	0	0	0	0	0	1	0	0	30.0	0.0	0.0	0.0	0.0	0.0	30.0
			Nonresident	0.00	0	0	0	0	0	0	0	0	0.0	0.0	0.0	0.0	0.0	0.0	0.0
Three Forks Pond	Gallatin	3-138640-07	Total	4.00	0	0	0	1	0	0	1	0	18.0	0.0	0.0	0.0	6.0	0.0	30.0
			Resident	4.00	0	0	0	1	0	0	1	0	18.0	0.0	0.0	0.0	6.0	0.0	30.0
			Nonresident	0.00	0	0	0	0	0	0	0	0	0.0	0.0	0.0	0.0	0.0	0.0	0.0
Three Forks Pond	Gallatin	3-138641-07	Total	5.00	0	0	0	0	0	1	0	0	30.0	0.0	0.0	0.0	0.0	0.0	30.0
			Resident	5.00	0	0	0	0	0	0	1	0	30.0	0.0	0.0	0.0	0.0	0.0	30.0
			Nonresident	0.00	0	0	0	0	0	0	0	0	0.0	0.0	0.0	0.0	0.0	0.0	0.0
Timber Lake	Lincoln	1-119800-03	Total	1.00	1	0	0	0	0	0	0	2.0	2.0	0.0	0.0	0.0	0.0	0.0	0.0
			Resident	1.00	1	0	0	0	0	0	0	0	2.0	2.0	0.0	0.0	0.0	0.0	0.0
			Nonresident	0.00	0	0	0	0	0	0	0	0	0.0	0.0	0.0	0.0	0.0	0.0	0.0
Tobacco River	Lincoln	1-116920-01	Total	1.00	1	0	0	0	0	0	0	0.0	0.0	0.0	0.0	0.0	0.0	0.0	0.0
			Resident	1.00	1	0	0	0	0	0	0	0	0.0	0.0	0.0	0.0	0.0	0.0	0.0
			Nonresident	0.00	0	0	0	0	0	0	0	0	0.0	0.0	0.0	0.0	0.0	0.0	0.0
Tongue River Reservoir	Big Horn	7-219000-06	Total	2.29	14	4	3	2	2	5	33.6	21.4	45.5	41.7	35.0	53.0			
			Resident	2.78	3	2	1	0	3	42.6	15.3	56.0	75.0	0.0	50.0				
			Nonresident	2.05	11	2	2	2	2	29.4	23.0	35.0	25.0	35.0	57.5				
Tongue River Sec 01	Custer/Rosebud	7-211150-02	Total	1.00	3	0	0	0	0	0	1.0	1.0	0.0	0.0	0.0	0.0	0.0	0.0	
			Resident	1.00	3	0	0	0	0	1.0	1.0	0.0	0.0	0.0	0.0	0.0			
			Nonresident	0.00	0	0	0	0	0	0.0	0.0	0.0	0.0	0.0	0.0	0.0			
Tongue River Sec 02	Rosebud/Big Horn	7-211200-01	Total	1.50	1	1	0	0	0	0	3.5	1.0	6.0	0.0	0.0	0.0	0.0	0.0	
			Resident	1.00	1	0	0	0	0	1.0	1.0	0.0	0.0	0.0	0.0	0.0			
			Nonresident	2.00	0	1	0	0	0	6.0	0.0	6.0	0.0	0.0	0.0	0.0			



Montana Fish, Wildlife and Parks
 Angler Crowding Ratings Sorted Alphabetically
 For The Winter Season

March, 2001 Through April, 2001; October, 2001 Through February, 2002

Water Name	County	Water Code	Residency	Crowding Ratings					Avg Number of People Seen						
				Avg.	1's	2's	3's	4's	5's	Avg.	1's	2's	3's	4's	5's
Tongue River Sec 03	Big Horn	7-211250-01	Total	1.00	3	0	0	0	0	3.0	0.0	0.0	0.0	0.0	0.0
			Resident	0.00	0	0	0	0	0	0.0	0.0	0.0	0.0	0.0	0.0
			Nonresident	1.00	3	0	0	0	0	3.0	3.0	0.0	0.0	0.0	0.0
Trail Creek	Jefferson	3-107440-10	Total	1.00	1	0	0	0	0	6.0	0.0	0.0	0.0	0.0	0.0
			Resident	1.00	1	0	0	0	0	6.0	0.0	0.0	0.0	0.0	0.0
			Nonresident	0.00	0	0	0	0	0	0.0	0.0	0.0	0.0	0.0	0.0
Tranquil Basin Lakes	Flathead	1-089880-03	Total	1.00	1	0	0	0	0	1.0	0.0	0.0	0.0	0.0	0.0
			Resident	1.00	1	0	0	0	0	1.0	0.0	0.0	0.0	0.0	0.0
			Nonresident	0.00	0	0	0	0	0	0.0	0.0	0.0	0.0	0.0	0.0
Triangle Pond	Sanders	1-059685-07	Total	1.00	1	0	0	0	0	1.0	0.0	0.0	0.0	0.0	0.0
			Resident	1.00	1	0	0	0	0	1.0	0.0	0.0	0.0	0.0	0.0
			Nonresident	0.00	0	0	0	0	0	0.0	0.0	0.0	0.0	0.0	0.0
Trout Creek	Mineral	2-057408-01	Total	1.00	1	0	0	0	0	2.0	2.0	0.0	0.0	0.0	0.0
			Resident	1.00	1	0	0	0	0	2.0	2.0	0.0	0.0	0.0	0.0
			Nonresident	0.00	0	0	0	0	0	0.0	0.0	0.0	0.0	0.0	0.0
Tunnel Lake	Teton	4-208400-03	Total	1.00	2	0	0	0	0	1.0	1.0	0.0	0.0	0.0	0.0
			Resident	1.00	2	0	0	0	0	1.0	1.0	0.0	0.0	0.0	0.0
			Nonresident	0.00	0	0	0	0	0	0.0	0.0	0.0	0.0	0.0	0.0
Twin Lakes	Madison	3-138720-03	Total	1.00	2	0	0	0	0	0.0	0.0	0.0	0.0	0.0	0.0
			Resident	1.00	2	0	0	0	0	0.0	0.0	0.0	0.0	0.0	0.0
			Nonresident	0.00	0	0	0	0	0	0.0	0.0	0.0	0.0	0.0	0.0
Upper Thompson Lake	Lincoln	1-059760-03	Total	1.75	1	3	0	0	0	8.0	6.0	8.7	0.0	0.0	0.0
			Resident	1.75	1	3	0	0	0	8.0	6.0	8.7	0.0	0.0	0.0
			Nonresident	0.00	0	0	0	0	0	0.0	0.0	0.0	0.0	0.0	0.0
Upper Whitefish Lake	Flathead	1-079460-03	Total	1.00	1	0	0	0	0	6.0	6.0	0.0	0.0	0.0	0.0
			Resident	1.00	1	0	0	0	0	6.0	6.0	0.0	0.0	0.0	0.0
			Nonresident	0.00	0	0	0	0	0	0.0	0.0	0.0	0.0	0.0	0.0



Montana Fish, Wildlife and Parks
 Angler Crowding Ratings Sorted Alphabetically

For The Winter Season

March, 2001 Through April, 2001; October, 2001 Through February, 2002

Water Name	County	Water Code	Residency	Crowding Ratings					Avg Number of People Seen						
				Avg.	1's	2's	3's	4's	5's	Avg.	1's	2's	3's	4's	5's
Upper Willow Creek	Granite	2-066783-01	Total	1.00	1	0	0	0	0	0.0	0.0	0.0	0.0	0.0	0.0
			Resident	1.00	1	0	0	0	0	0.0	0.0	0.0	0.0	0.0	0.0
			Nonresident	0.00	0	0	0	0	0	0.0	0.0	0.0	0.0	0.0	0.0
Upsata Lake	Powell	2-047560-03	Total	1.33	2	1	0	0	0	11.0	14.0	5.0	0.0	0.0	0.0
			Resident	1.33	2	1	0	0	0	11.0	14.0	5.0	0.0	0.0	0.0
			Nonresident	0.00	0	0	0	0	0	0.0	0.0	0.0	0.0	0.0	0.0
Van Lake	Lake	1-079480-03	Total	1.00	2	0	0	0	0	7.0	7.0	0.0	0.0	0.0	0.0
			Resident	1.00	2	0	0	0	0	7.0	7.0	0.0	0.0	0.0	0.0
			Nonresident	0.00	0	0	0	0	0	0.0	0.0	0.0	0.0	0.0	0.0
W Fk Bitterroot River	Ravalli	2-036800-01	Total	4.50	0	0	0	1	1	1.0	0.0	0.0	0.0	2.0	0.0
			Resident	4.50	0	0	0	1	1	1.0	0.0	0.0	0.0	2.0	0.0
			Nonresident	0.00	0	0	0	0	0	0.0	0.0	0.0	0.0	0.0	0.0
Wade Lake	Madison	3-138920-03	Total	1.00	1	0	0	0	0	0.0	0.0	0.0	0.0	0.0	0.0
			Resident	0.00	0	0	0	0	0	0.0	0.0	0.0	0.0	0.0	0.0
			Nonresident	1.00	1	0	0	0	0	0.0	0.0	0.0	0.0	0.0	0.0
Wadsworth Reservoir	Cascade	4-208470-07	Total	3.00	0	0	1	0	0	40.0	0.0	0.0	40.0	0.0	0.0
			Resident	3.00	0	0	1	0	0	40.0	0.0	0.0	40.0	0.0	0.0
			Nonresident	0.00	0	0	0	0	0	0.0	0.0	0.0	0.0	0.0	0.0
Warm Springs Creek	Deer Lodge	2-066859-01	Total	3.33	1	0	0	1	1	18.7	5.0	0.0	0.0	1.0	50.0
			Resident	2.50	1	0	0	1	0	3.0	5.0	0.0	0.0	1.0	0.0
			Nonresident	5.00	0	0	0	0	1	50.0	0.0	0.0	0.0	0.0	50.0
Warm Springs Creek	Powell	2-066878-01	Total	2.00	0	1	0	0	0	20.0	0.0	20.0	0.0	0.0	0.0
			Resident	2.00	0	1	0	0	0	20.0	0.0	20.0	0.0	0.0	0.0
			Nonresident	0.00	0	0	0	0	0	0.0	0.0	0.0	0.0	0.0	0.0
Warm Springs Creek	Fergus	4-163920-01	Total	1.17	5	1	0	0	0	0.2	0.0	1.0	0.0	0.0	0.0
			Resident	1.00	5	0	0	0	0	0.0	0.0	0.0	0.0	0.0	0.0
			Nonresident	2.00	0	1	0	0	0	1.0	0.0	1.0	0.0	0.0	0.0



Montana Fish, Wildlife and Parks
 Angler Crowding Ratings Sorted Alphabetically

For The Winter Season

March, 2001 Through April, 2001; October, 2001 Through February, 2002

Water Name	County	Water Code	Residency	Crowding Ratings					Avg Number of People Seen														
				Avg.	1's	2's	3's	4's	5's	Avg.	1's	2's	3's	4's	5's								
West Boulder River	Sweet Grass/Park	5-226552-01	Total	1.00	3	0	0	0	0	0	0	0	0	0	0.7	0.7	0.0	0.0	0.0	0.0	0.0		
			Resident	1.00	3	0	0	0	0	0	0	0	0	0	0	0.7	0.7	0.0	0.0	0.0	0.0	0.0	
			Nonresident	0.00	0	0	0	0	0	0	0	0	0	0	0	0.0	0.0	0.0	0.0	0.0	0.0	0.0	0.0
West Rosebud Creek	Stillwater	5-226804-01	Total	1.00	1	0	0	0	0	0	0	0	0	0	0.0	0.0	0.0	0.0	0.0	0.0	0.0	0.0	
			Resident	1.00	1	0	0	0	0	0	0	0	0	0	0	0.0	0.0	0.0	0.0	0.0	0.0	0.0	0.0
			Nonresident	0.00	0	0	0	0	0	0	0	0	0	0	0	0.0	0.0	0.0	0.0	0.0	0.0	0.0	0.0
West Rosebud Lake	Stillwater	5-229744-03	Total	1.00	1	0	0	0	0	0	0	0	0	0	3.0	3.0	0.0	0.0	0.0	0.0	0.0	0.0	
			Resident	1.00	1	0	0	0	0	0	0	0	0	0	0	3.0	3.0	0.0	0.0	0.0	0.0	0.0	0.0
			Nonresident	0.00	0	0	0	0	0	0	0	0	0	0	0	0.0	0.0	0.0	0.0	0.0	0.0	0.0	0.0
Whitefish Lake	Flathead	1-079540-03	Total	1.56	7	0	1	1	1	0	0	0	0	0	13.6	15.0	0.0	0.0	15.0	2.0	2.0	0.0	
			Resident	1.56	7	0	1	1	1	0	0	0	0	0	13.6	15.0	0.0	0.0	15.0	2.0	2.0	0.0	0.0
			Nonresident	0.00	0	0	0	0	0	0	0	0	0	0	0.0	0.0	0.0	0.0	0.0	0.0	0.0	0.0	0.0
Whitefish River	Flathead	1-074980-01	Total	3.00	1	0	0	0	0	1	0	0	0	10.0	10.0	0.0	0.0	0.0	0.0	0.0	10.0		
			Resident	3.00	1	0	0	0	0	0	0	0	0	0	10.0	10.0	0.0	0.0	0.0	0.0	0.0	10.0	
			Nonresident	0.00	0	0	0	0	0	0	0	0	0	0	0.0	0.0	0.0	0.0	0.0	0.0	0.0	0.0	0.0
Whitetail Reservoir	Daniels	6-168860-08	Total	1.00	2	0	0	0	0	0	0	0	0	4.5	4.5	0.0	0.0	0.0	0.0	0.0	0.0		
			Resident	1.00	2	0	0	0	0	0	0	0	0	0	4.5	4.5	0.0	0.0	0.0	0.0	0.0	0.0	
			Nonresident	0.00	0	0	0	0	0	0	0	0	0	0	0.0	0.0	0.0	0.0	0.0	0.0	0.0	0.0	
Wild Bill Lake	Carbon	5-229763-03	Total	3.00	0	0	1	0	0	0	0	0	3.0	0.0	0.0	0.0	3.0	0.0	0.0	0.0	0.0		
			Resident	3.00	0	0	1	0	0	0	0	0	0	0	3.0	0.0	0.0	0.0	3.0	0.0	0.0	0.0	
			Nonresident	0.00	0	0	0	0	0	0	0	0	0	0	0.0	0.0	0.0	0.0	0.0	0.0	0.0	0.0	
Willow Creek	Gallatin/Madison	3-108000-01	Total	2.00	0	1	0	0	0	0	0	0	2.0	0.0	2.0	0.0	0.0	0.0	0.0	0.0			
			Resident	2.00	0	1	0	0	0	0	0	0	0	0	2.0	0.0	2.0	0.0	0.0	0.0	0.0		
			Nonresident	0.00	0	0	0	0	0	0	0	0	0	0	0.0	0.0	0.0	0.0	0.0	0.0	0.0		
Willow Creek	Carbon	5-226916-01	Total	1.00	1	0	0	0	0	0	0	0	0.0	0.0	0.0	0.0	0.0	0.0	0.0	0.0			
			Resident	1.00	1	0	0	0	0	0	0	0	0	0	0.0	0.0	0.0	0.0	0.0	0.0	0.0		
			Nonresident	0.00	0	0	0	0	0	0	0	0	0	0	0.0	0.0	0.0	0.0	0.0	0.0	0.0		



Montana Fish, Wildlife and Parks
 Angler Crowding Ratings Sorted Alphabetically

For The Winter Season

March, 2001 Through April, 2001; October, 2001 Through February, 2002

Water Name	County	Water Code	Residency	Crowding Ratings					Avg Number of People Seen										
				Avg.	1's	2's	3's	4's	5's	Avg.	1's	2's	3's	4's	5's				
Willow Creek Res, Lower	Granite	2-068595-07	Total	1.00	2	0	0	0	0	0	0	0	4.0	4.0	0.0	0.0	0.0	0.0	
			Resident	1.00	2	0	0	0	0	0	0	0	0	4.0	4.0	0.0	0.0	0.0	0.0
			Nonresident	0.00	0	0	0	0	0	0	0	0	0	0.0	0.0	0.0	0.0	0.0	0.0
Willow Creek Reservoir	Madison	3-109440-05	Total	1.71	9	4	4	0	0	0	0	13.1	7.6	13.8	25.0	0.0	0.0	0.0	
			Resident	1.71	9	4	4	0	0	0	0	13.1	7.6	13.8	25.0	0.0	0.0	0.0	0.0
			Nonresident	0.00	0	0	0	0	0	0	0	0.0	0.0	0.0	0.0	0.0	0.0	0.0	0.0
Willow Creek Reservoir	Cascade	4-179860-07	Total	1.00	2	0	0	0	0	0	10.5	10.5	0.0	0.0	0.0	0.0	0.0	0.0	
			Resident	1.00	2	0	0	0	0	0	10.5	10.5	0.0	0.0	0.0	0.0	0.0	0.0	0.0
			Nonresident	0.00	0	0	0	0	0	0	0.0	0.0	0.0	0.0	0.0	0.0	0.0	0.0	0.0
Willow Creek Reservoir	Lewis & Clark	4-208500-05	Total	1.57	4	2	1	0	0	0	12.4	5.5	15.0	35.0	0.0	0.0	0.0	0.0	
			Resident	1.57	4	2	1	0	0	0	12.4	5.5	15.0	35.0	0.0	0.0	0.0	0.0	0.0
			Nonresident	0.00	0	0	0	0	0	0	0.0	0.0	0.0	0.0	0.0	0.0	0.0	0.0	0.0
Wise River	Beaverhead	3-027025-01	Total	1.00	1	0	0	0	0	0	0.0	0.0	0.0	0.0	0.0	0.0	0.0	0.0	
			Resident	1.00	1	0	0	0	0	0	0.0	0.0	0.0	0.0	0.0	0.0	0.0	0.0	0.0
			Nonresident	0.00	0	0	0	0	0	0	0.0	0.0	0.0	0.0	0.0	0.0	0.0	0.0	0.0
Wishend Creek	Missoula	2-046000-10	Total	5.00	0	0	0	0	0	1	5.0	0.0	0.0	0.0	0.0	0.0	0.0	5.0	
			Resident	5.00	0	0	0	0	0	1	5.0	0.0	0.0	0.0	0.0	0.0	0.0	5.0	0.0
			Nonresident	0.00	0	0	0	0	0	0	0.0	0.0	0.0	0.0	0.0	0.0	0.0	0.0	0.0
Yellowstone River Drainage	Yellowstone	5-229832-20	Total	1.50	1	1	0	0	0	0	1.5	0.0	3.0	0.0	0.0	0.0	0.0	0.0	
			Resident	1.50	1	1	0	0	0	0	1.5	0.0	3.0	0.0	0.0	0.0	0.0	0.0	0.0
			Nonresident	0.00	0	0	0	0	0	0	0.0	0.0	0.0	0.0	0.0	0.0	0.0	0.0	0.0
Yellowstone River Sec 01	Richland/Dawson/ Prairie	7-211350-02	Total	1.92	8	1	2	1	1	7.5	2.6	5.0	25.0	15.0	15.0	6.0	6.0	6.0	
			Resident	1.92	8	1	2	1	1	7.5	2.6	5.0	25.0	15.0	15.0	6.0	6.0	6.0	
			Nonresident	0.00	0	0	0	0	0	0.0	0.0	0.0	0.0	0.0	0.0	0.0	0.0	0.0	
Yellowstone River Sec 02	Prairie/Custer/R bud/Trea	7-211400-02	Total	1.20	13	1	1	0	0	5.7	2.3	50.0	5.0	0.0	0.0	0.0	0.0		
			Resident	1.20	13	1	1	0	0	5.7	2.3	50.0	5.0	0.0	0.0	0.0	0.0	0.0	
			Nonresident	0.00	0	0	0	0	0	0.0	0.0	0.0	0.0	0.0	0.0	0.0	0.0	0.0	



Montana Fish, Wildlife and Parks
 Angler Crowding Ratings Sorted Alphabetically
 For The Winter Season

March, 2001 Through April, 2001; October, 2001 Through February, 2002

Water Name	County	Water Code	Residency	Crowding Ratings					Avg Number of People Seen						
				Avg.	1's	2's	3's	4's	5's	Avg.	1's	2's	3's	4's	5's
Yellowstone River Sec 03	Yellowstone	5-227001-02	Total	1.35	15	3	2	0	0	2.7	2.2	4.3	4.0	0.0	0.0
			Resident	1.35	15	3	2	0	0	2.7	2.2	4.3	4.0	0.0	0.0
			Nonresident	0.00	0	0	0	0	0	0.0	0.0	0.0	0.0	0.0	0.0
Yellowstone River Sec 04	Yellowstone/Stillwater	5-227015-01	Total	1.85	16	11	5	0	2	3.5	1.7	4.2	4.0	0.0	13.5
			Resident	1.85	16	11	5	0	2	3.5	1.7	4.2	4.0	0.0	13.5
			Nonresident	0.00	0	0	0	0	0	0.0	0.0	0.0	0.0	0.0	0.0
Yellowstone River Sec 05	Stillwater	5-227028-01	Total	1.65	14	5	3	0	1	4.2	3.1	5.0	6.0	0.0	10.0
			Resident	1.65	14	5	3	0	1	4.2	3.1	5.0	6.0	0.0	10.0
			Nonresident	0.00	0	0	0	0	0	0.0	0.0	0.0	0.0	0.0	0.0
Yellowstone River Sec 06	Stillwater/Sweet Grass	5-227043-01	Total	1.30	18	3	2	0	0	3.3	2.7	5.0	5.5	0.0	0.0
			Resident	1.30	18	3	2	0	0	3.3	2.7	5.0	5.5	0.0	0.0
			Nonresident	0.00	0	0	0	0	0	0.0	0.0	0.0	0.0	0.0	0.0
Yellowstone River Sec 07a	Sweet Grass/Park	5-227057-01	Total	1.60	3	1	1	0	0	3.4	4.7	1.0	2.0	0.0	0.0
			Resident	2.00	1	1	1	0	0	2.3	4.0	1.0	2.0	0.0	0.0
			Nonresident	1.00	2	0	0	0	0	5.0	5.0	0.0	0.0	0.0	0.0
Yellowstone River Sec 07b	Park	3-227058-01	Total	1.64	7	2	1	1	0	3.5	2.6	6.5	2.0	6.0	0.0
			Resident	1.70	6	2	1	1	0	3.3	2.0	6.5	2.0	6.0	0.0
			Nonresident	1.00	1	0	0	0	0	6.0	6.0	0.0	0.0	0.0	0.0
Yellowstone River Sec 08	Park	3-227071-01	Total	1.70	23	13	6	2	0	4.4	2.9	5.7	6.8	7.0	0.0
			Resident	1.75	20	12	6	2	0	4.4	2.4	6.1	6.8	7.0	0.0
			Nonresident	1.25	3	1	0	0	0	4.8	6.0	1.0	0.0	0.0	0.0
Yellowstone River Sec 09	Park	3-227072-01	Total	1.83	14	3	3	2	1	7.7	1.1	1.7	10.0	56.0	15.0
			Resident	1.71	14	2	3	1	1	3.6	1.1	2.0	10.0	12.0	15.0
			Nonresident	3.00	0	1	0	1	0	50.5	0.0	1.0	0.0	100.0	0.0
Yellowstone River Sec 10	Park	3-227084-01	Total	1.75	5	1	1	1	0	1.5	1.4	1.0	0.0	4.0	0.0
			Resident	1.40	4	0	1	0	0	0.6	0.8	0.0	0.0	0.0	0.0
			Nonresident	2.33	1	1	0	1	0	3.0	4.0	1.0	0.0	4.0	0.0



Montana Fish, Wildlife and Parks
 Angler Crowding Ratings Sorted Alphabetically
 For The Winter Season

March, 2001 Through April, 2001; October, 2001 Through February, 2002

Water Name	County	Water Code	Residency	Crowding Ratings					Avg Number of People Seen									
				Avg.	1's	2's	3's	4's	5's	Avg.	1's	2's	3's	4's	5's			
Yellowtail Afterbay	Big Horn	5-229834-05	Total	1.20	4	1	0	0	0	0	0	6.0	6.5	4.0	0.0	0.0	0.0	
			Resident	1.20	4	1	0	0	0	0	0	0	6.0	6.5	4.0	0.0	0.0	0.0
			Nonresident	0.00	0	0	0	0	0	0	0	0	0.0	0.0	0.0	0.0	0.0	0.0



River Section Boundaries

STREAM NAME	WATER CODE	DOWNSTREAM POINT	UPSTREAM POINT
BEAVER CREEK	SEC 01 SEC 02 SEC 03 SEC 04	MOUTH BEAVER CREEK RES BEAR PAW LAKE ROCKY BOY INDIAN RES	BEAVER CREEK RES. BEAR PAW LAKE ROCKY BOY INDIAN R HEADWATERS
BIG HOLE R.	SEC 01 SEC 02 SEC 03	MOUTH DIVIDE CREEK PINTLAR CREEK	DIVIDE CREEK PINTLAR CREEK HEADWATERS
BIG SPRING CR.	SEC 01 SEC 02	JUDITH RIVER (MOUTH) COTTONWOOD CREEK	COTTONWOOD CREEK HEADWATERS
BIGHORN RIVER	SEC 01 SEC 02 SEC 03	MOUTH L. BIGHORN R (ACCESS CR.) BH-FAS	LITTLE BIGHORN RIVER BIG HORN FAS (ACCESS CR) AFTERBAY
BITTERROOT R.	SEC 01 SEC 02	MOUTH BIG CREEK	BIG CREEK HEADWATERS
BLACKFOOT R.	SEC 01 SEC 02 SEC 03	MOUTH CLEARWATER RIVER ARRASTRA CREEK	CLEARWATER RIVER ARRASTRA CREEK HEADWATERS
BOULDER RIVER	SEC 01 SEC 02 SEC 03	MOUTH NATURAL BRIDGE BRIDGE CREEK	BOULDER FALLS (NAT BRDG) HEADWATERS HEADWATERS
CLARK FORK R.	SEC 01 SEC 02 SEC 03 SEC 04	IDAHO BORDER FLATHEAD RIVER BITTERROOT R LITTLE BLACKFOOT R	FLATHEAD RIVER BITTERROOT RIVER LITTLE BLACKFOOT R HEADWATERS

STREAM NAME	WATER CODE	DOWNSTREAM POINT	UPSTREAM POINT
CLARKS FK YELLOWSTONE			
SEC 01	22-1162	MOUTH	BRIDGER
SEC 02	22-1176	BRIDGER	WYOMING BORDER
SEC 03	22-1190	WYOMING BORDER	HEADWATERS
CROW CREEK			
SEC 01	07-1000	MOUTH	LOWER CROW RESERVOIR
SEC 02	07-1020	LOWER CROW RESERVOIR	HEADWATERS
CUT BANK CREEK			
SEC 01	14-1080	MOUTH	CUT BANK
SEC 02	14-1120	CUT BANK	GLACIER PARK
FLATHEAD RIVER			
SEC 01	07-1540	MOUTH	FLATHEAD LAKE
SEC 02	07-1560	FLATHEAD LAKE	S FK FLATHEAD R
GALLATIN RIVER			
SEC 01	09-2090	MOUTH	E GALLATIN RIVER
SEC 02	09-6878	E GALLATIN RIVER	SPANISH CREEK
SEC 03	09-6916	SPANISH CREEK	HEADWATERS
HYALITE CREEK			
SEC 01	09-2546	MOUTH	HYALITE RESERVOIR
SEC 02	09-6802	HYALITE RESERVOIR	HYALITE LAKE
JUDITH RIVER			
SEC 01	16-1800	MOUTH	PLUM CREEK
SEC 02	16-1820	PLUM CREEK	HEADWATERS
LITTLE BIGHORN RIVER			
SEC 01	22-3654	MOUTH	LODGE GRASS CREEK
SEC 02	22-3668	LODGE GRASS CREEK	HEADWATERS
LITTLE BLACKFOOT R			
SEC 01	06-3772	MOUTH	ELLISTON
SEC 02	06-3591	ELLISTON	HEADWATERS

STREAM NAME	WATER CODE	DOWNSTREAM POINT	UPSTREAM POINT
MADISON RIVER	SEC 01	MOUTH	ENNIS LAKE
	SEC 02	ENNIS LAKE	HEBGEN DAM
	SEC 03	HEBGEN LAKE	YELLOWSTONE PARK
MARIAS RIVER	SEC 01	MOUTH	TIBER DAM
	SEC 02	LAKE ELWELL	CUT BANK CREEK
MILK RIVER	SEC 01	MOUTH	HINSDALE
	SEC 02	HINSDALE	MALTA
	SEC 03	MALTA	HAVRE
	SEC 04	HAVRE	FRESNO DAM
	SEC 05	FRESNO RESERVOIR	CANADA
	SEC 06	CANADA	MIDDLE & SOUTH FORKS
MISSOURI RIVER	SEC 01	N DAKOTA BORDER	MILK RIVER
	SEC 05	MILK RIVER	FORT PECK DAM
	SEC 06A	FT PECK RES	BLAIN/CHOUT CO LINE
	SEC 06B	BLAIN/CHOUT CO LINE	MARIAS R
	SEC 07	MARIAS RIVER	MORONY DAM
	SEC 08	MORONY DAM	CASCADE BRIDGE
	SEC 09	CASCADE BRIDGE	HOLTER DAM
	SEC 10A	HOLTER LAKE	HAUSER DAM
	SEC 10B	HAUSER LAKE	CANYON FERRY
		(This is considered the same as Hauser Lake)	
	SEC 11	CANYON FERRY RES	TOSTON DAM
	SEC 12	TOSTON DAM	HEADWATERS
MUSSELSHELL RIVER			
	SEC 01	MOUTH	RT 3 BRIDGE NEAR LAVINA
	SEC 02	RT 3 BRIDGE NEAR LAVINA	HEADWATERS
POPLAR RIVER	SEC 01	MOUTH	E FK POPLAR RIVER
	SEC 02	E FK POPLAR RIVER	CANADA

STREAM NAME	WATER CODE	DOWNSTREAM POINT	UPSTREAM POINT
PRYOR CREEK	SEC 01	MOUTH	PRYOR
	SEC 02	PRYOR	HEADWATERS
RED ROCK RIVER	SEC 01	MOUTH	LIMA DAM
	SEC 02	LIMA RESERVOIR	UPPER RED ROCK LK
ROCK CREEK	SEC 01	MOUTH	HOGBACK CREEK
	SEC 02	HOGBACK CREEK	HEADWATERS
ROCK CREEK	SEC 01	MOUTH	W FK (CHROME CAMP)
	SEC 02	W FK (CHROME CAMP)	HEADWATERS
RUBY RIVER	SEC 01	MOUTH	RUBY RESERVOIR
	SEC 02	RUBY RESERVOIR	HEADWATERS
SHIELDS RIVER	SEC 01	MOUTH	CLYDE PARK
	SEC 02	CLYDE PARK	WILSALL
	SEC 03	WILSALL	HEADWATERS
SMITH RIVER	SEC 01	MOUTH	HOUND CREEK
	SEC 02	HOUND CREEK	CAMP BAKER
	SEC 03	CAMP BAKER	HEADWATERS
STILLWATER R.	SEC 01	MOUTH	NYE
	SEC 02	W FK (NYE)	HEADWATERS
SUN RIVER	SEC 01	MOUTH	MUDDY CREEK
	SEC 02	MUDDY CREEK	GIBSON DAM
SWAN RIVER	SEC 01	MOUTH	SWAN LAKE
	SEC 02	SWAN LAKE	HEADWATERS
TETON RIVER	SEC 01	MOUTH	CHOTEAU
	SEC 02	CHOTEAU	HEADWATERS

STREAM NAME	WATER CODE	DOWNSTREAM POINT	UPSTREAM POINT
THOMPSON RIVER	SEC 01	MOUTH	BEND RANGER STATION
	SEC 02	BEND RANGER STATION	HEADWATERS
TONGUE RIVER	SEC 01	MOUTH	BEAVER CREEK
	SEC 02	BEAVER CREEK	TONGUE RIVER DAM
	SEC 03	TONGUE RIVER RES	WYOMING BORDER
W FK STILLWATER R			
	SEC 01	MOUTH	IRON CREEK
	SEC 02	IRON CREEK	HEADWATERS
YAAK RIVER	SEC 01	MOUTH	FALLS
	SEC 02	FALLS	HEADWATERS
YELLOWSTONE R.	SEC 01	N DAKOTA BORDER	POWDER RIVER
	SEC 02	POWDER RIVER	BIGHORN RIVER
	SEC 03	BIGHORN RIVER	HUNTLEY DIVERSION
	SEC 04	HUNTLEY DIVERSION	CLARKS FORK R
	SEC 05	CLARKS FORK R	STILLWATER R
	SEC 06	STILLWATER R	BOULDER R
	SEC 07A	BOULDER R	SPRINGDALE
	SEC 07B	SPRINGDALE	SHIELDS R
	SEC 08	SHIELDS R	PINE CREEK
	SEC 09	PINE CREEK	TOM MINER CREEK
	SEC 10	TOM MINER CREEK	GARDINER

